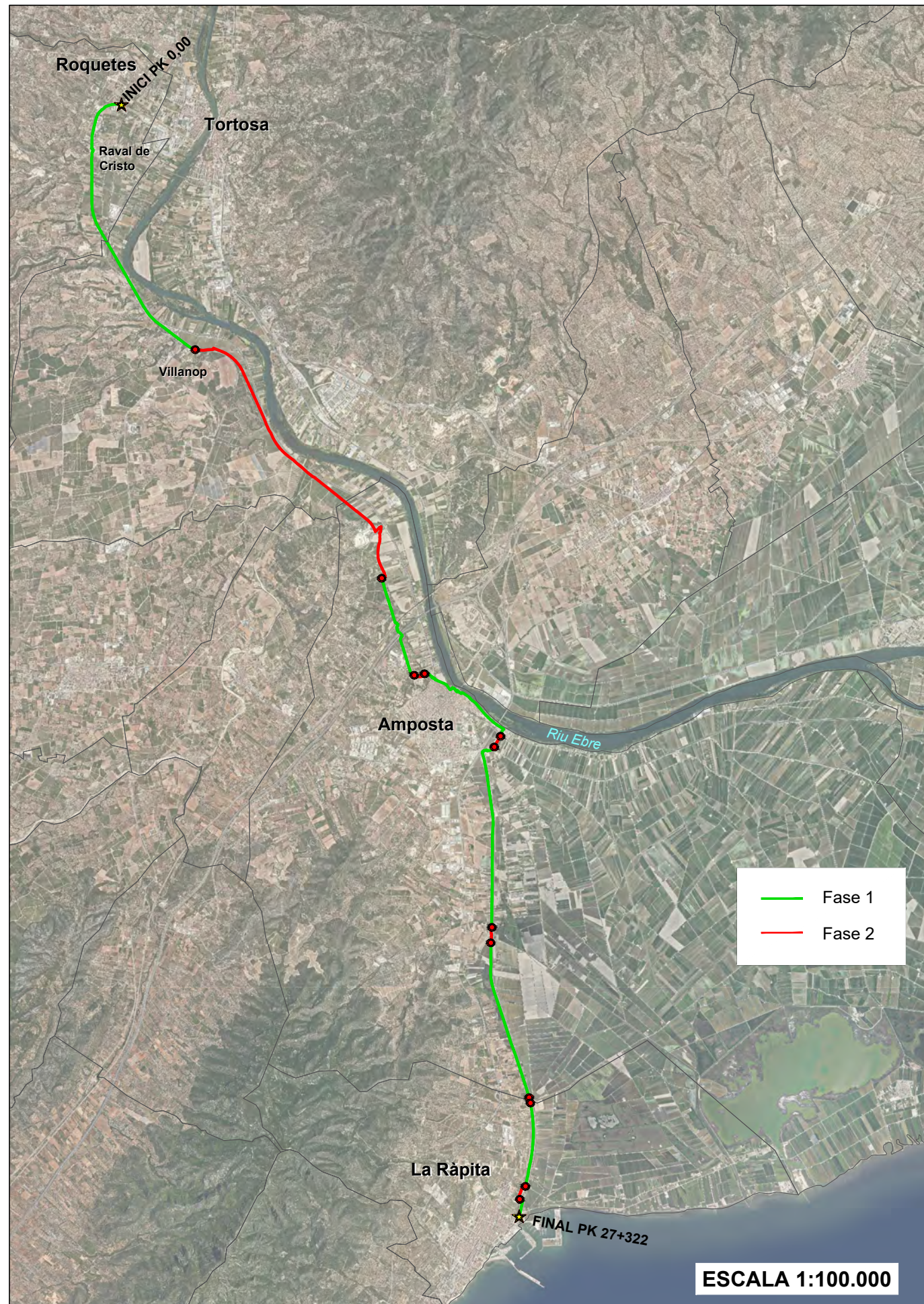
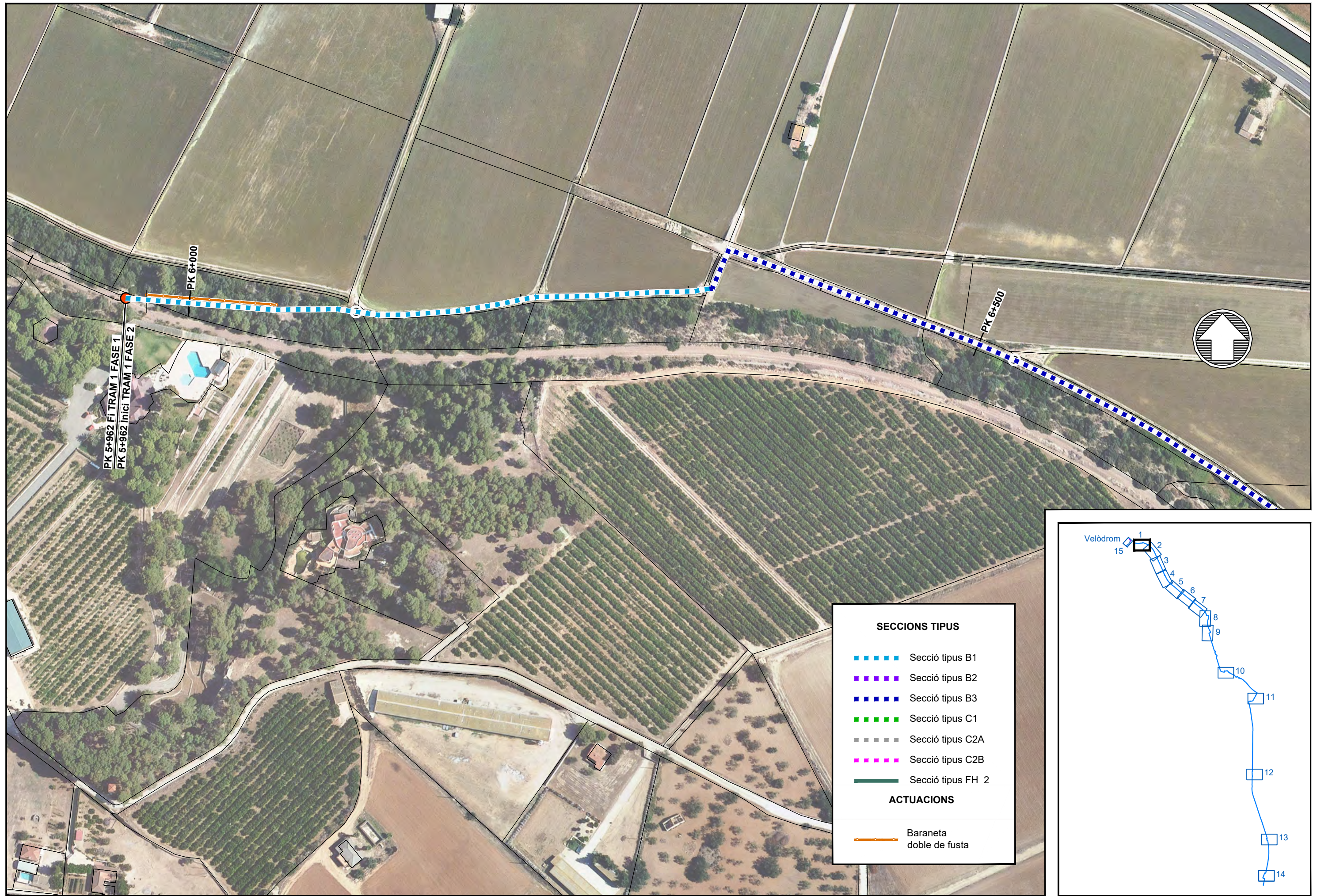


# **Document n.º 2**

**Plànols**

**Plànols**



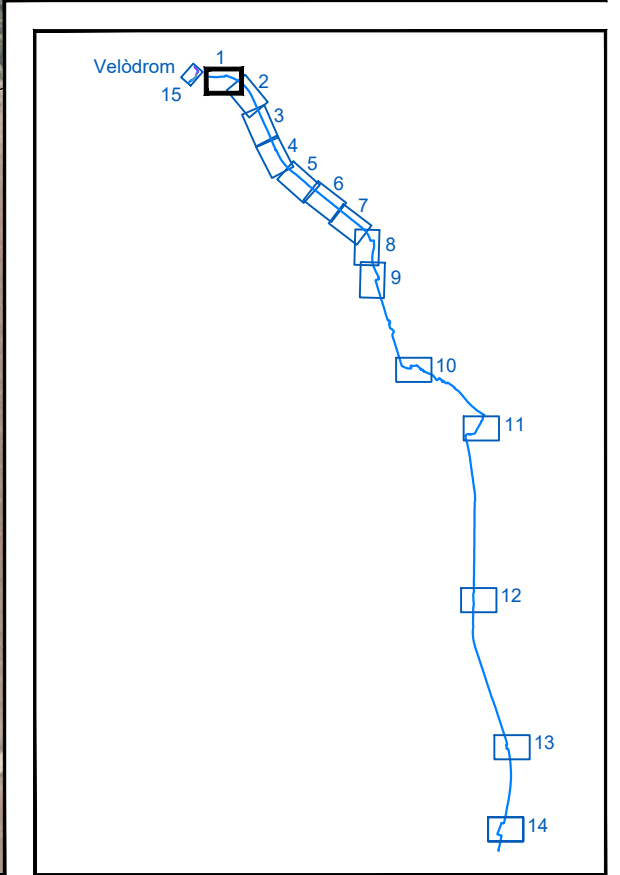


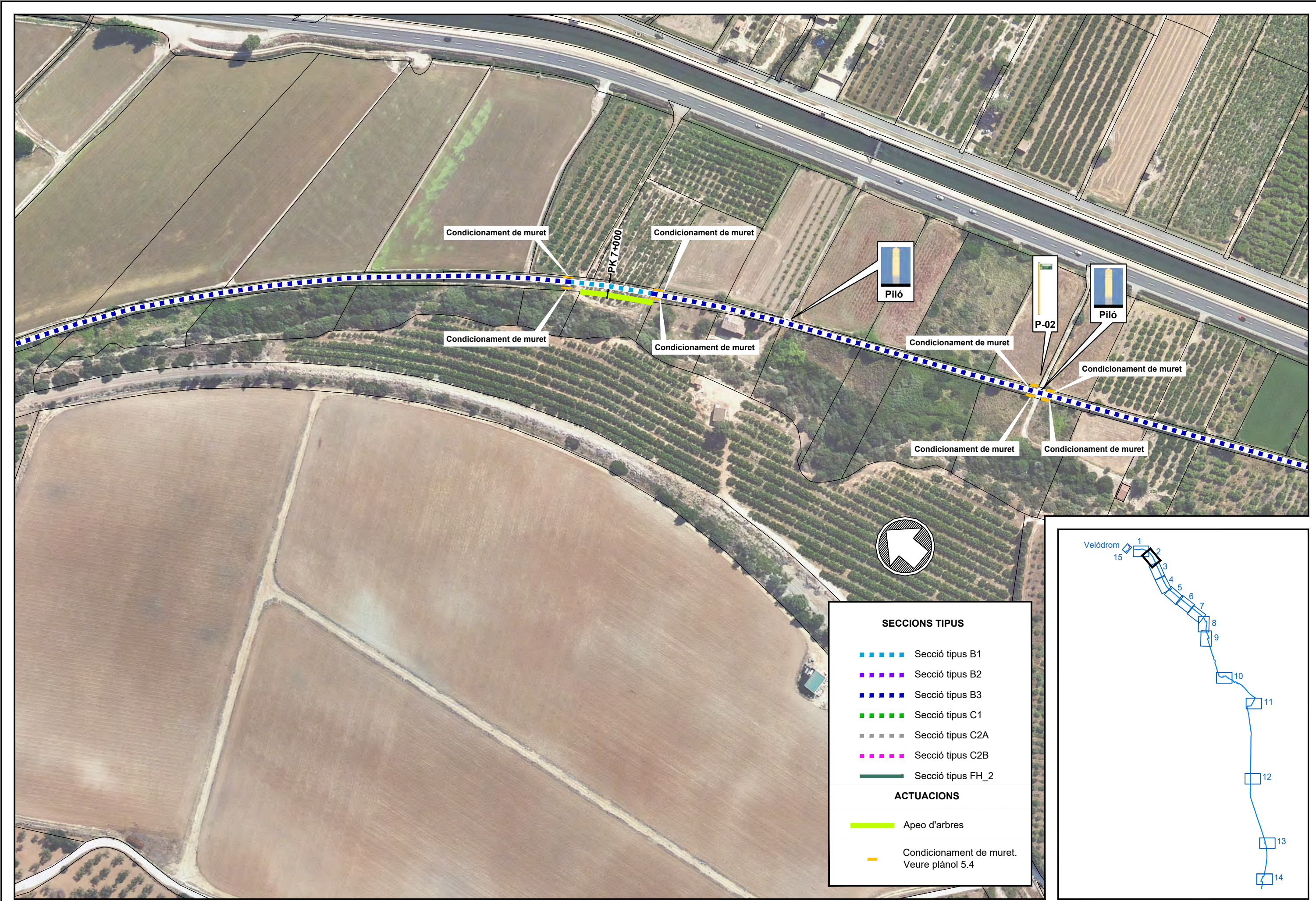
**SECCIONS TIPUS**

- ■ ■ ■ ■ Secció tipus B1
- ■ ■ ■ ■ Secció tipus B2
- ■ ■ ■ ■ Secció tipus B3
- ■ ■ ■ ■ Secció tipus C1
- ■ ■ ■ ■ Secció tipus C2A
- ■ ■ ■ ■ Secció tipus C2B
- — — — — Secció tipus FH 2

**ACTUACIONS**

- — — — — Baraneta doble de fusta



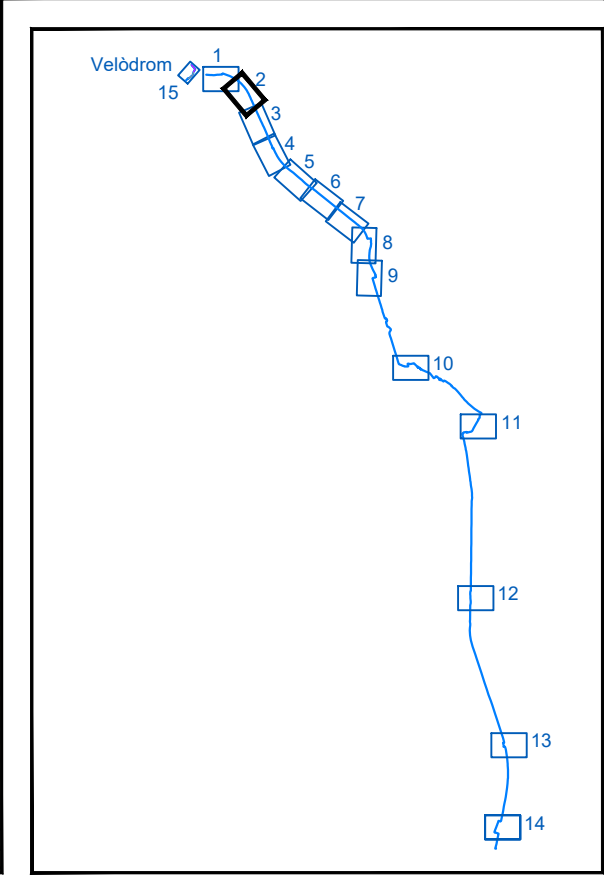


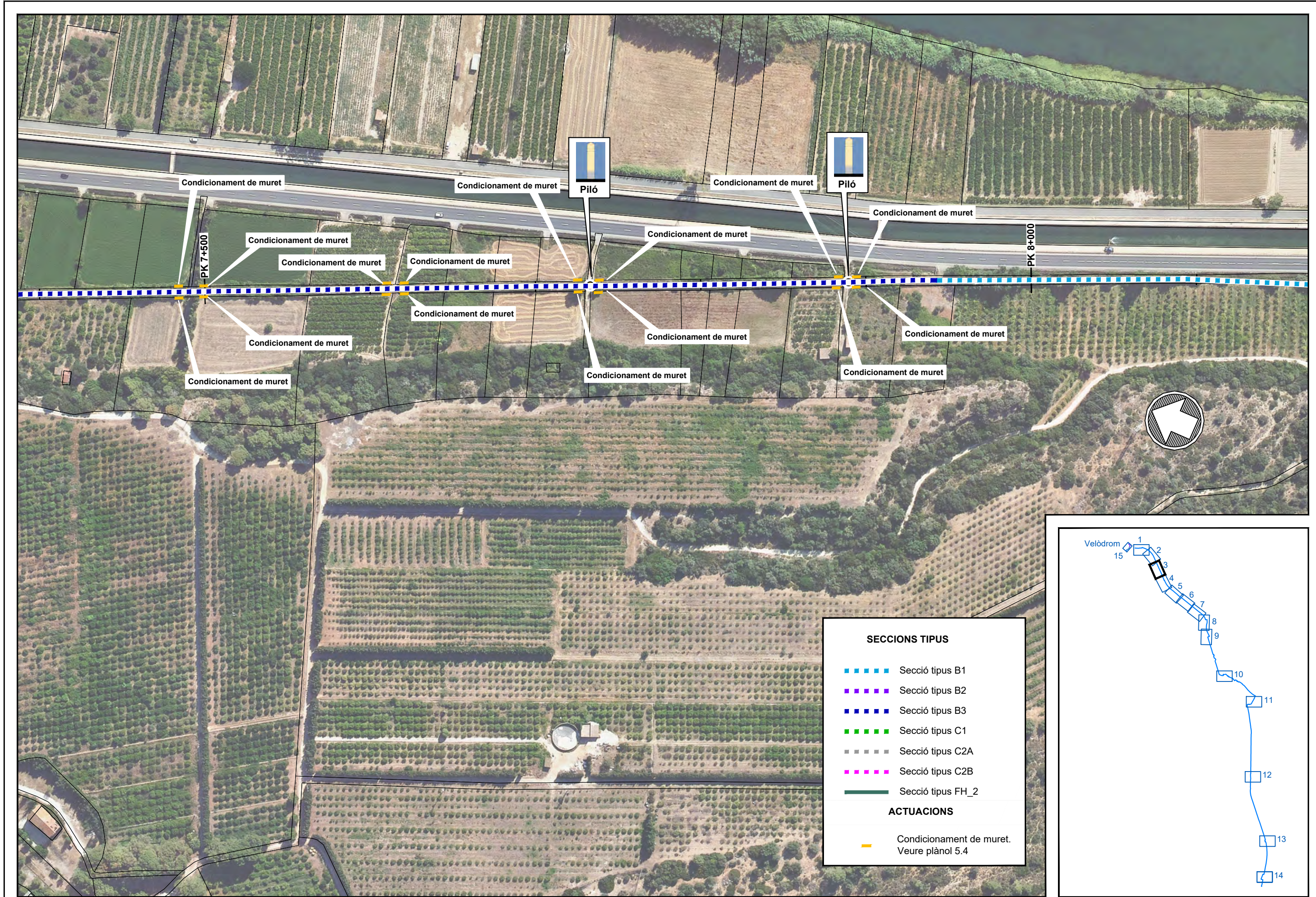
**SECCIONS TIPUS**

- ■ ■ ■ ■ Secció tipus B1
- ■ ■ ■ ■ Secció tipus B2
- ■ ■ ■ ■ Secció tipus B3
- ■ ■ ■ ■ Secció tipus C1
- ■ ■ ■ ■ Secció tipus C2A
- ■ ■ ■ ■ Secció tipus C2B
- Secció tipus FH\_2

**ACTUACIONS**

- Apeo d'arbres
- Condicionament de muret. Veure plànol 5.4



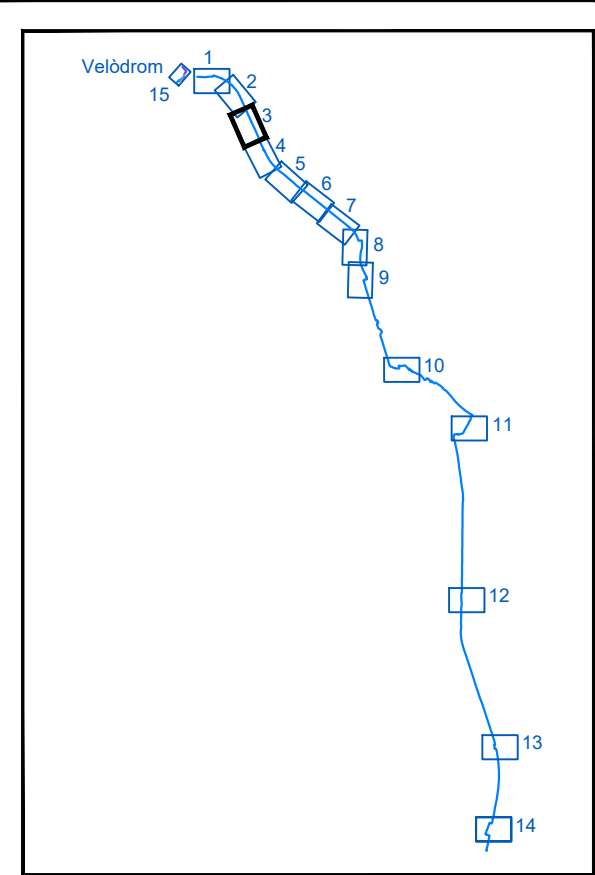


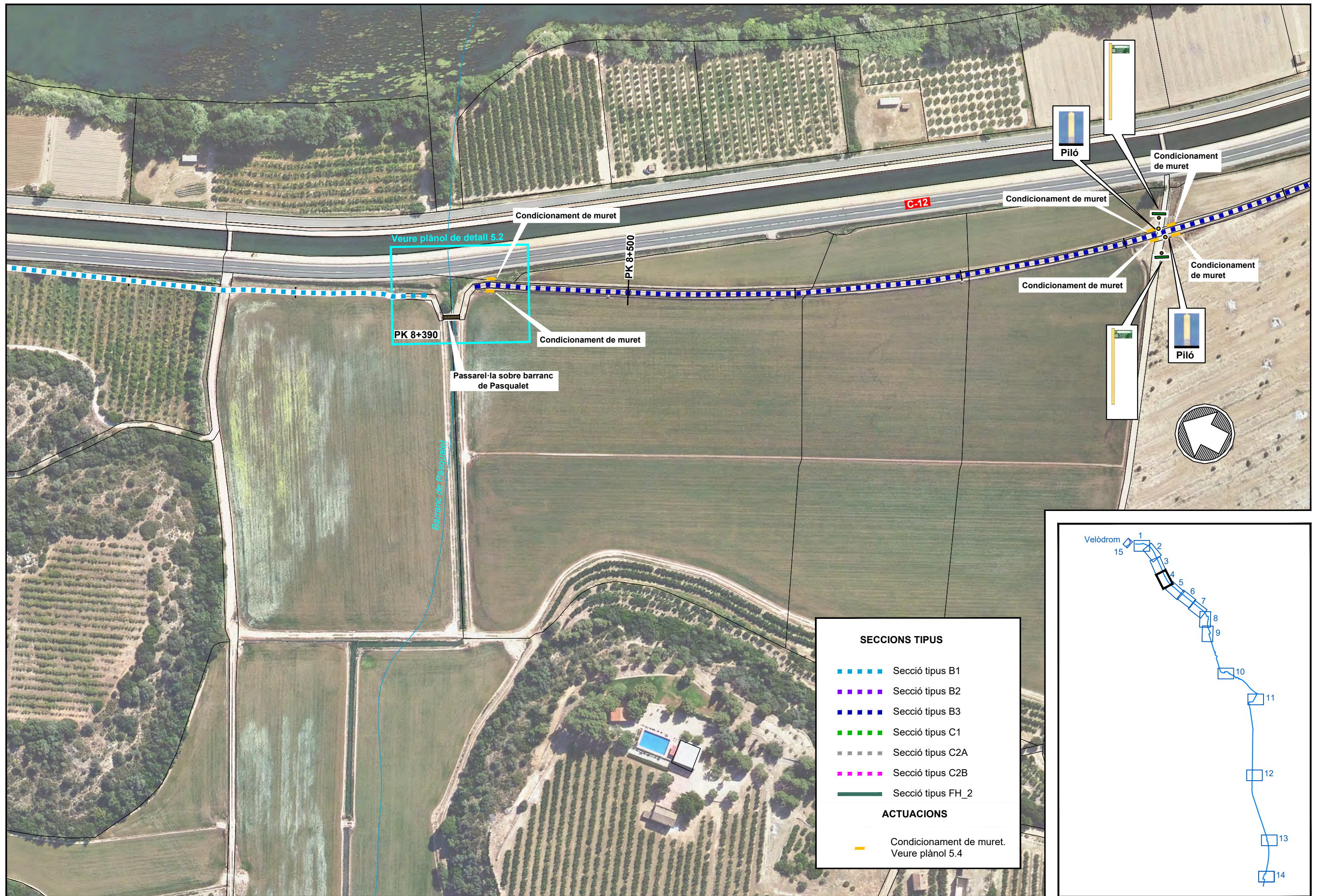
**SECCIONS TIPUS**

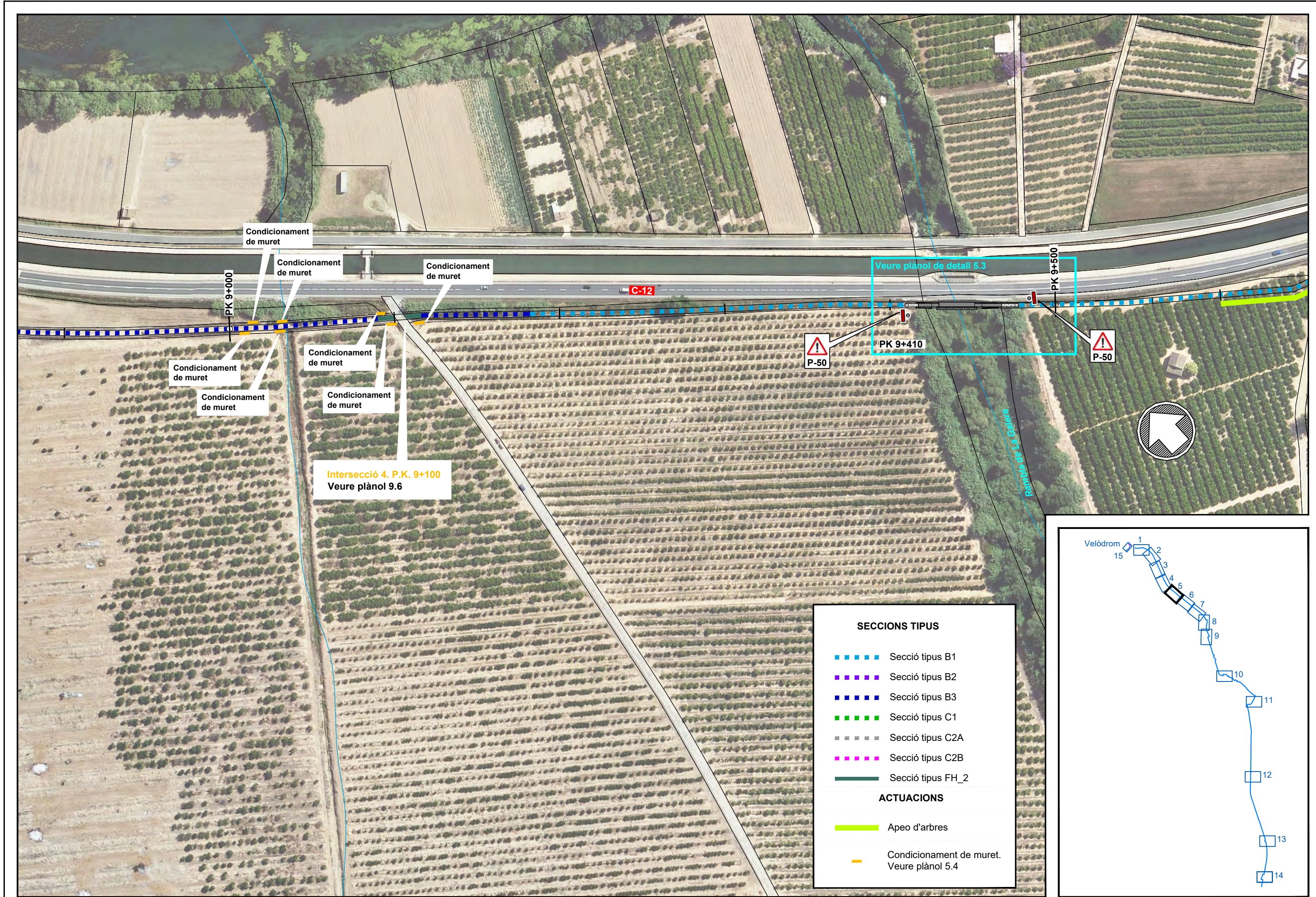
- ■ ■ ■ ■ Secció tipus B1
- ■ ■ ■ ■ Secció tipus B2
- ■ ■ ■ ■ Secció tipus B3
- ■ ■ ■ ■ Secció tipus C1
- ■ ■ ■ ■ Secció tipus C2A
- ■ ■ ■ ■ Secció tipus C2B
- Secció tipus FH\_2

**ACTUACIONS**

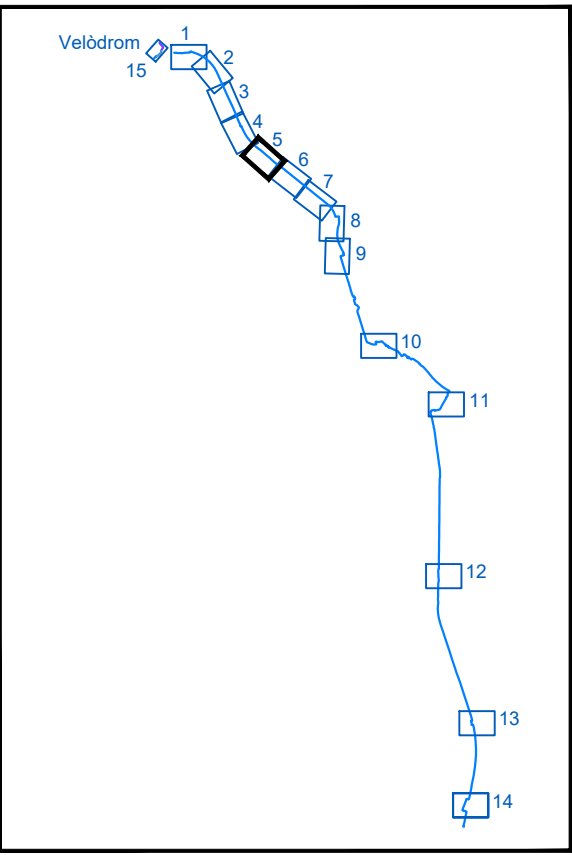
- Condicionament de muret. Veure plànol 5.4



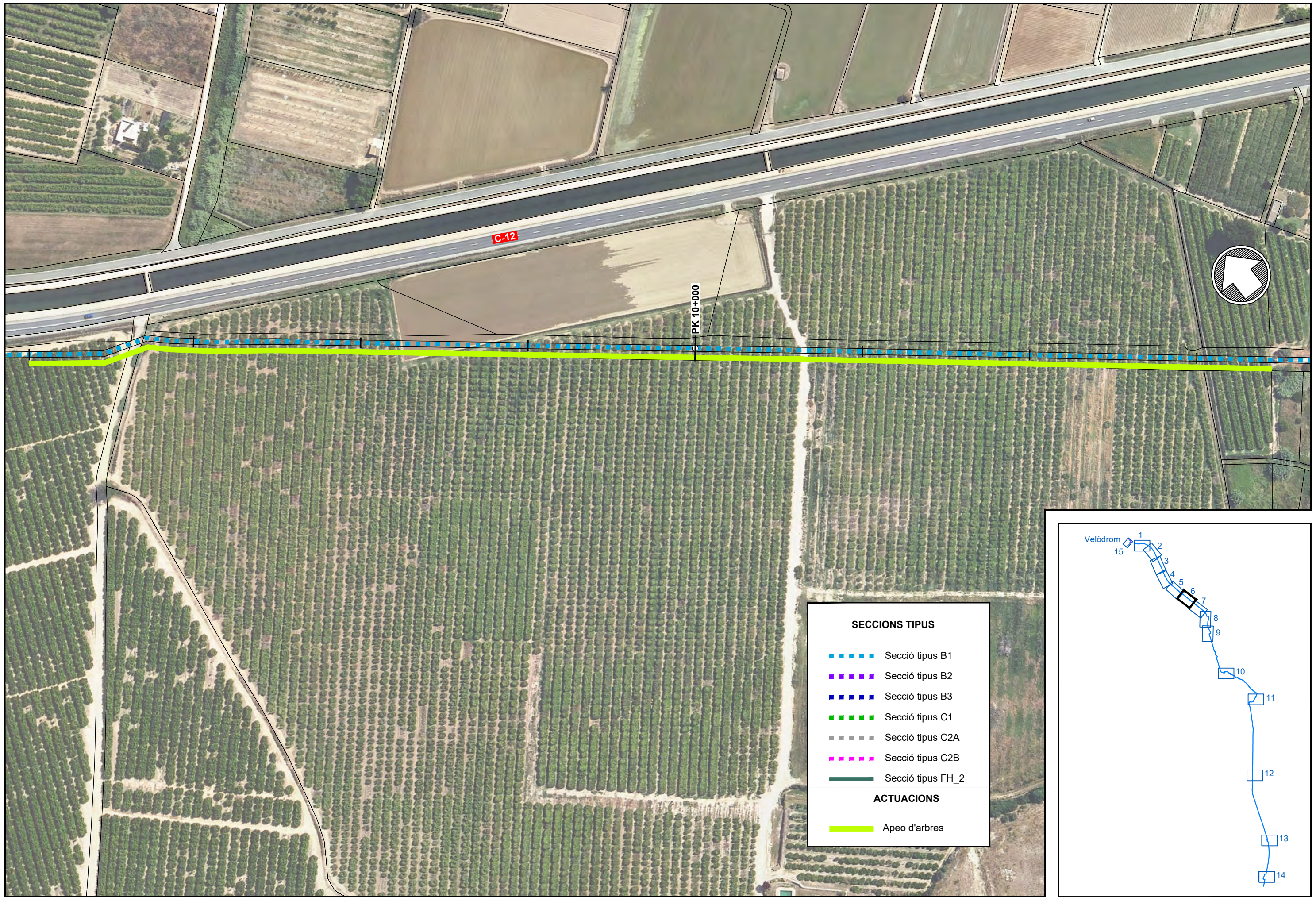




| SECCIONS TIPUS |  |
|----------------|--|
|                | Secció tipus B1                              |
|                | Secció tipus B2                              |
|                | Secció tipus B3                              |
|                | Secció tipus C1                              |
|                | Secció tipus C2A                             |
|                | Secció tipus C2B                             |
|                | Secció tipus FH_2                            |
| ACTUACIONS     |  |
|                | Apeo d'arbres                                |
|                | Condicionament de muret.<br>Veure plànol 5.4 |





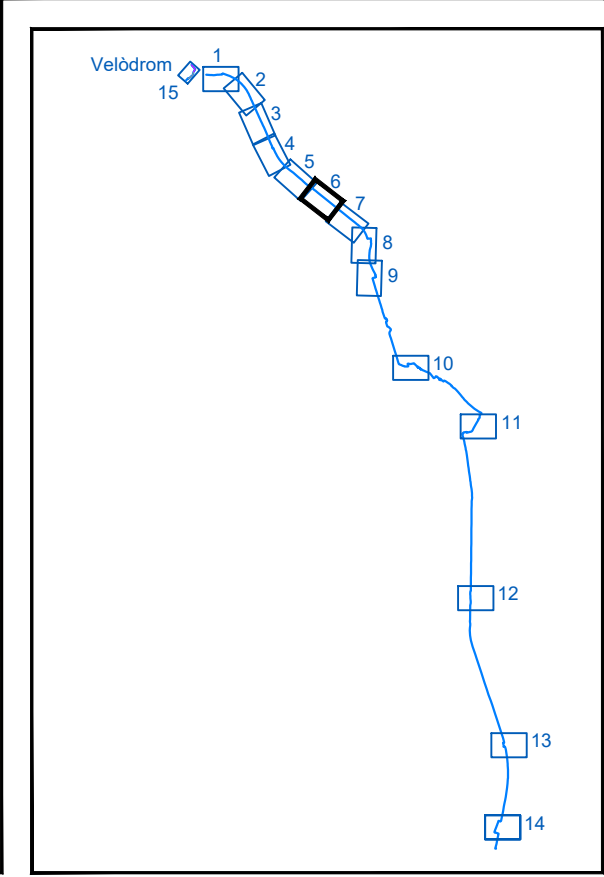


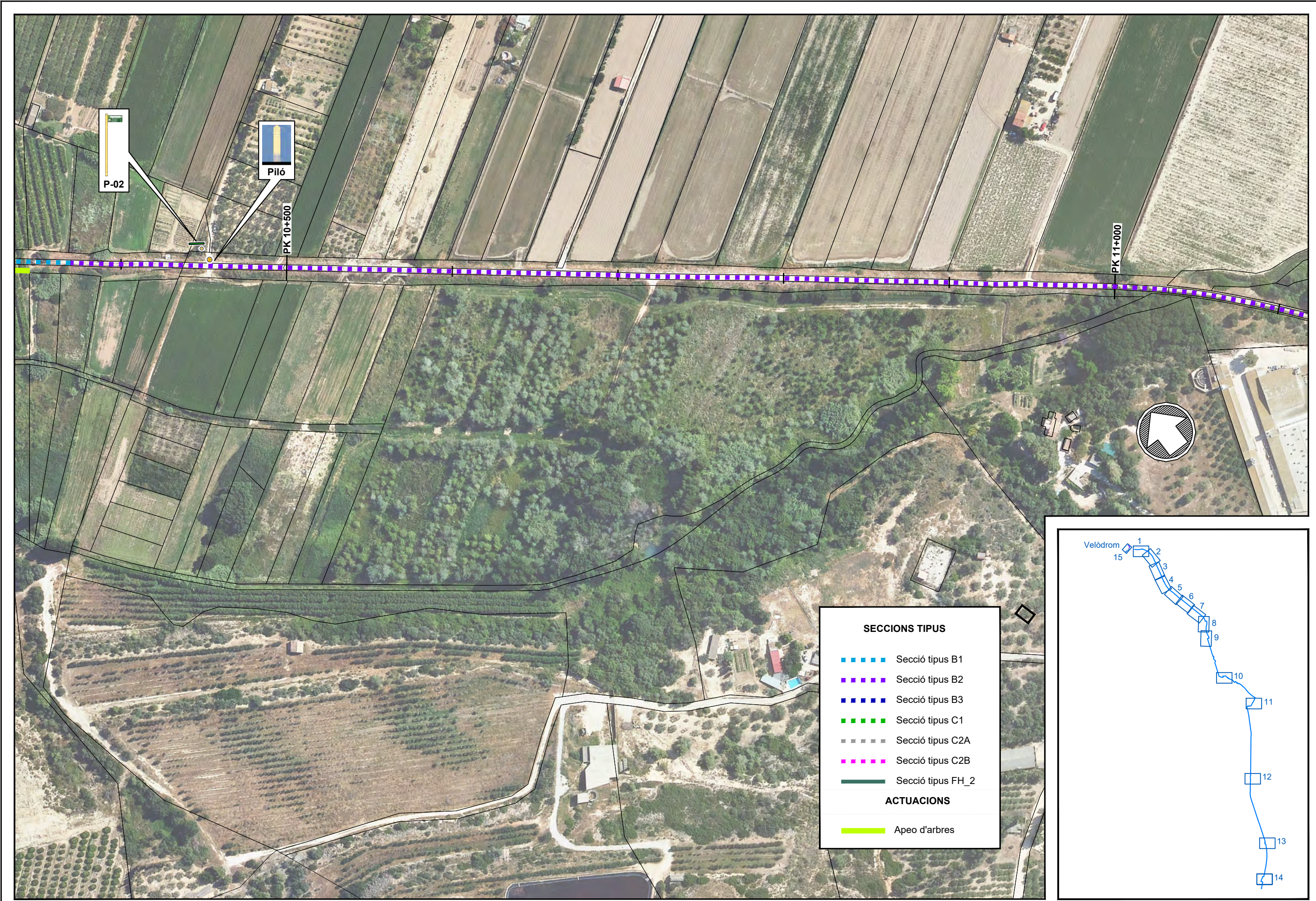
**SECCIONS TIPUS**

- ■ ■ ■ ■ Secció tipus B1
- ■ ■ ■ ■ Secció tipus B2
- ■ ■ ■ ■ Secció tipus B3
- ■ ■ ■ ■ Secció tipus C1
- ■ ■ ■ ■ Secció tipus C2A
- ■ ■ ■ ■ Secció tipus C2B
- ■ ■ ■ ■ Secció tipus FH\_2

**ACTUACIONS**

- Apeo d'arbres



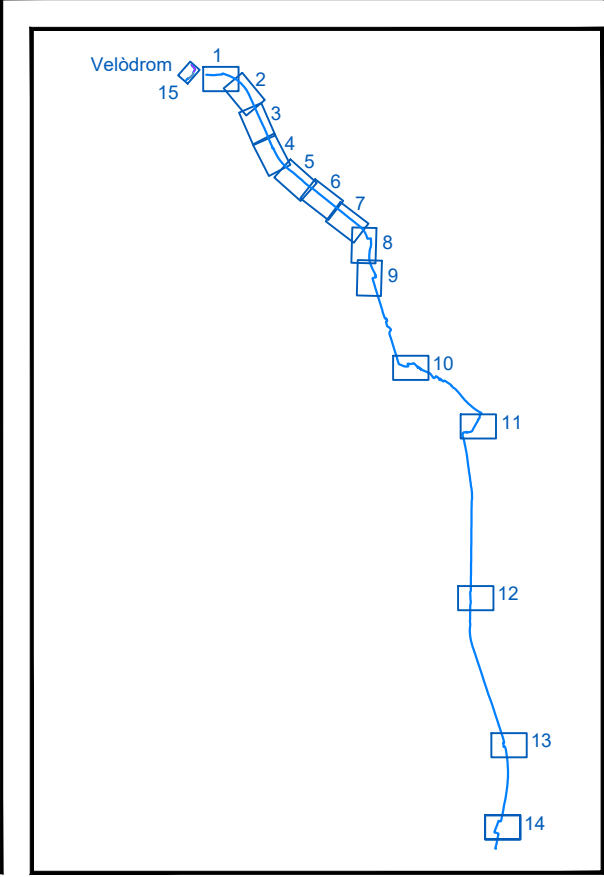


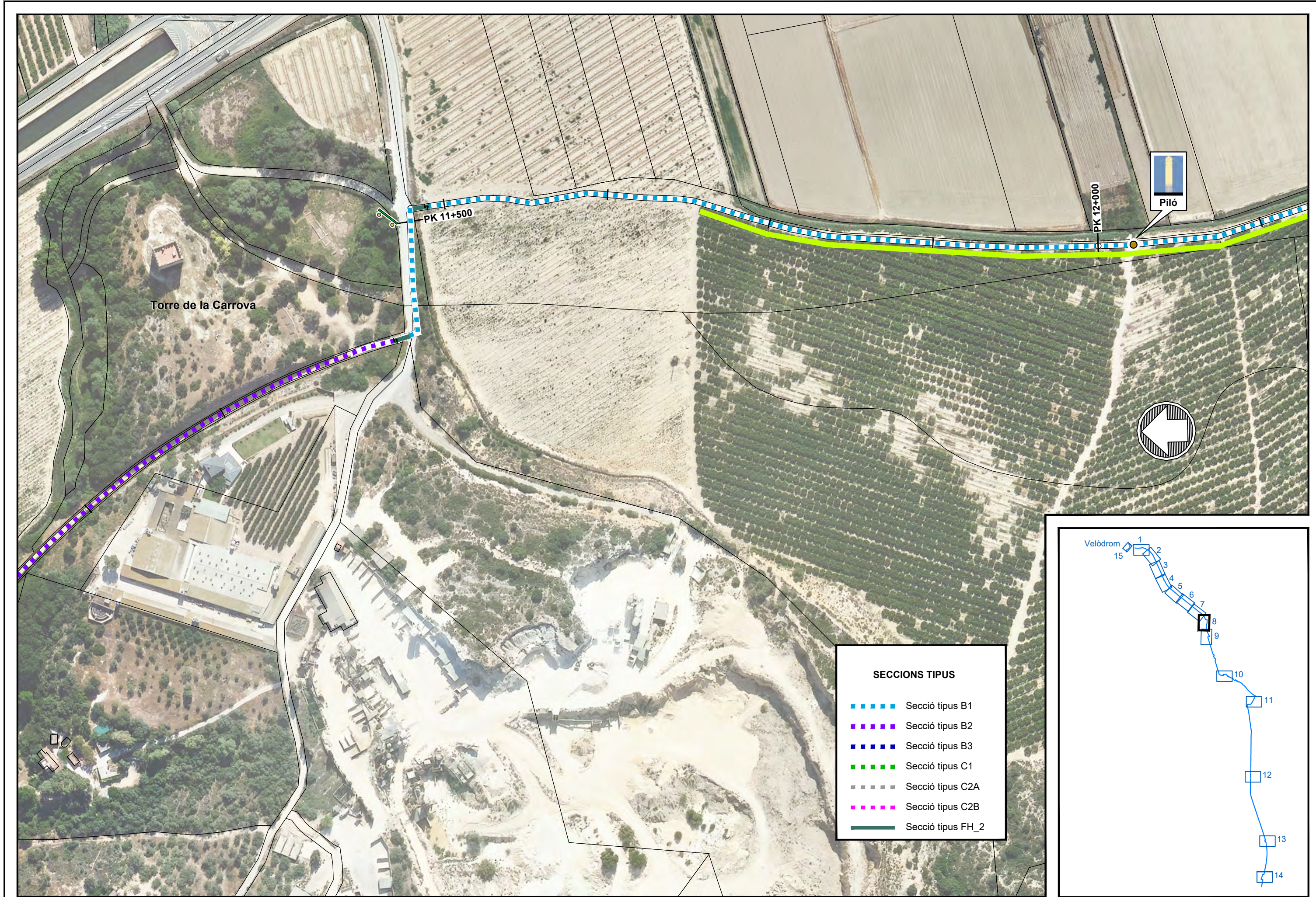
**SECCIONS TIPUS**

- ■ ■ ■ ■ Secció tipus B1
- ■ ■ ■ ■ Secció tipus B2
- ■ ■ ■ ■ Secció tipus B3
- ■ ■ ■ ■ Secció tipus C1
- ■ ■ ■ ■ Secció tipus C2A
- ■ ■ ■ ■ Secció tipus C2B
- Secció tipus FH\_2

**ACTUACIONS**

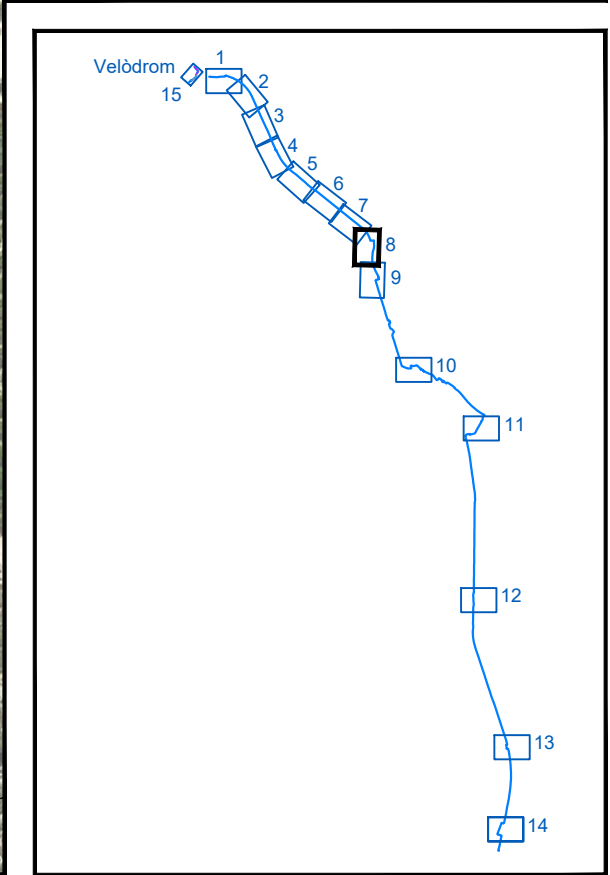
- Apeo d'arbres

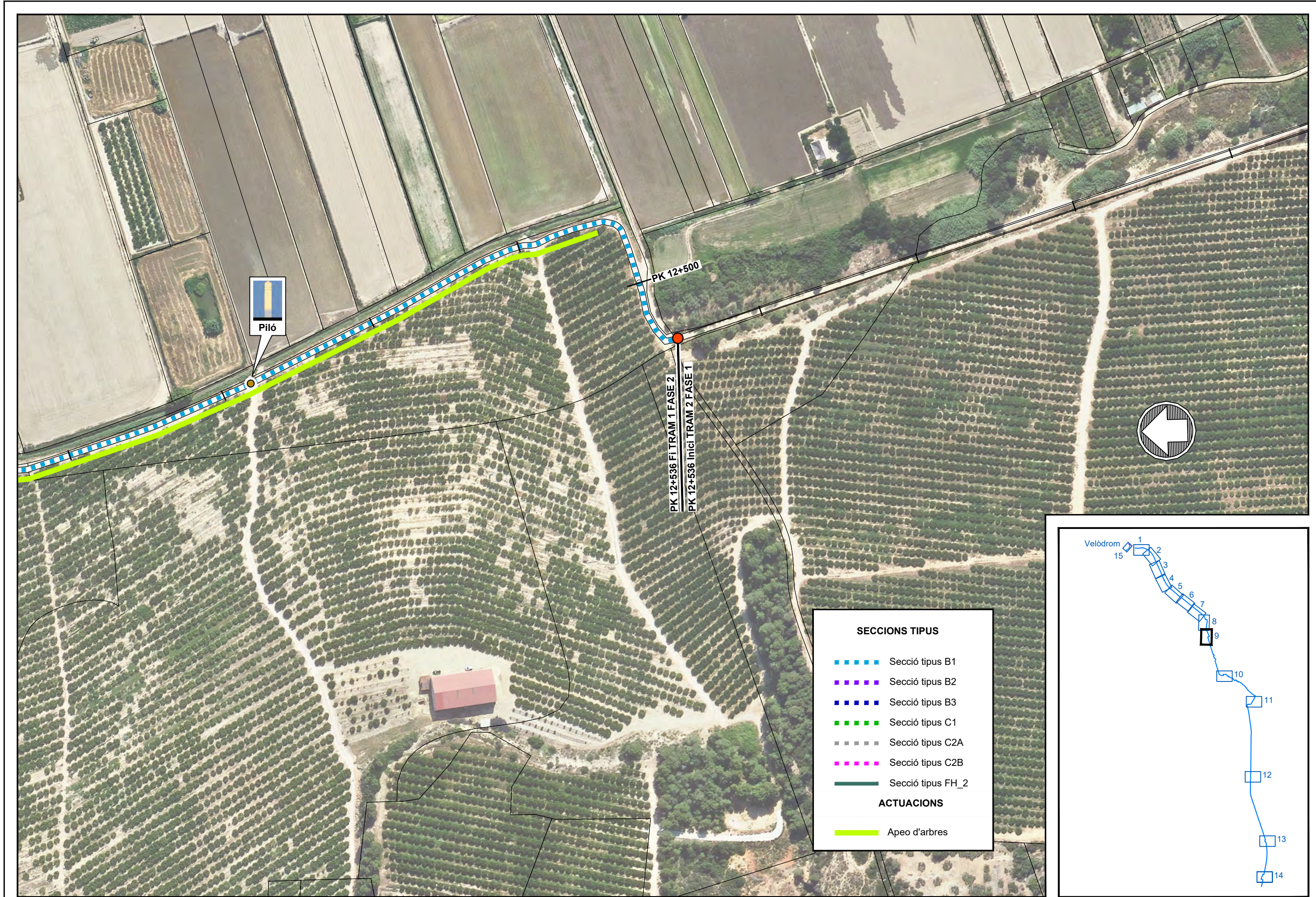




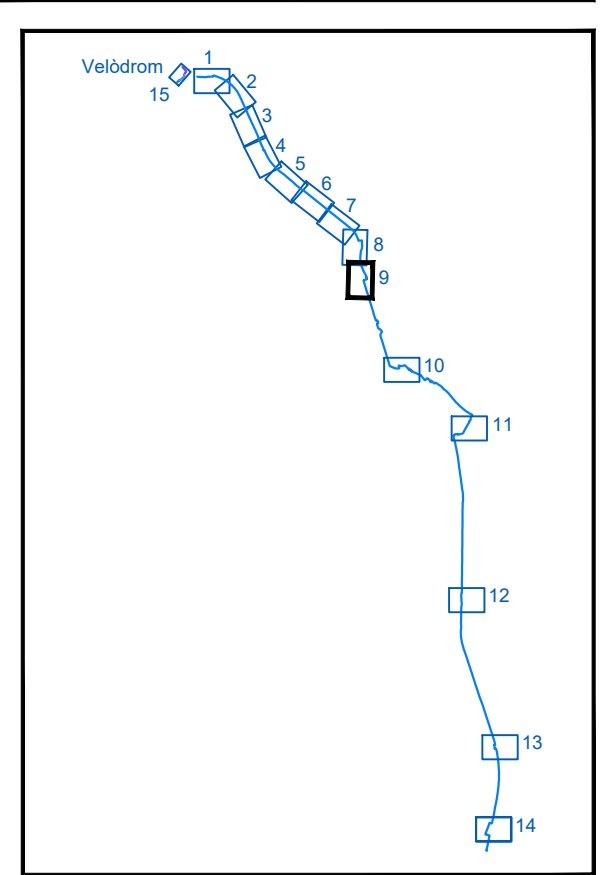
**SECCIONS TIPUS**

|  |                   |
|--|-------------------|
|  | Secció tipus B1   |
|  | Secció tipus B2   |
|  | Secció tipus B3   |
|  | Secció tipus C1   |
|  | Secció tipus C2A  |
|  | Secció tipus C2B  |
|  | Secció tipus FH_2 |





| SECCIONS TIPUS |                   |
|----------------|-------------------|
|                | Secció tipus B1   |
|                | Secció tipus B2   |
|                | Secció tipus B3   |
|                | Secció tipus C1   |
|                | Secció tipus C2A  |
|                | Secció tipus C2B  |
|                | Secció tipus FH_2 |
| ACTUACIONS     |                   |
|                | Apeo d'arbres     |



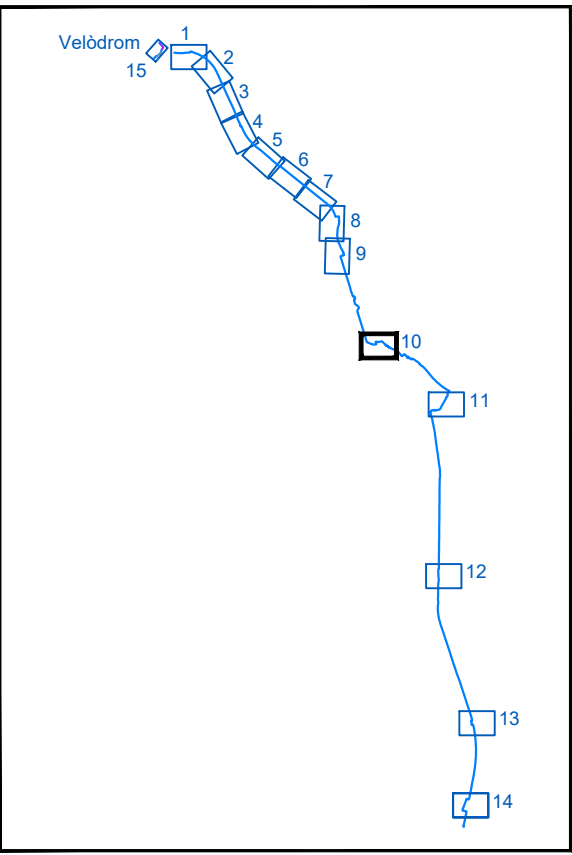


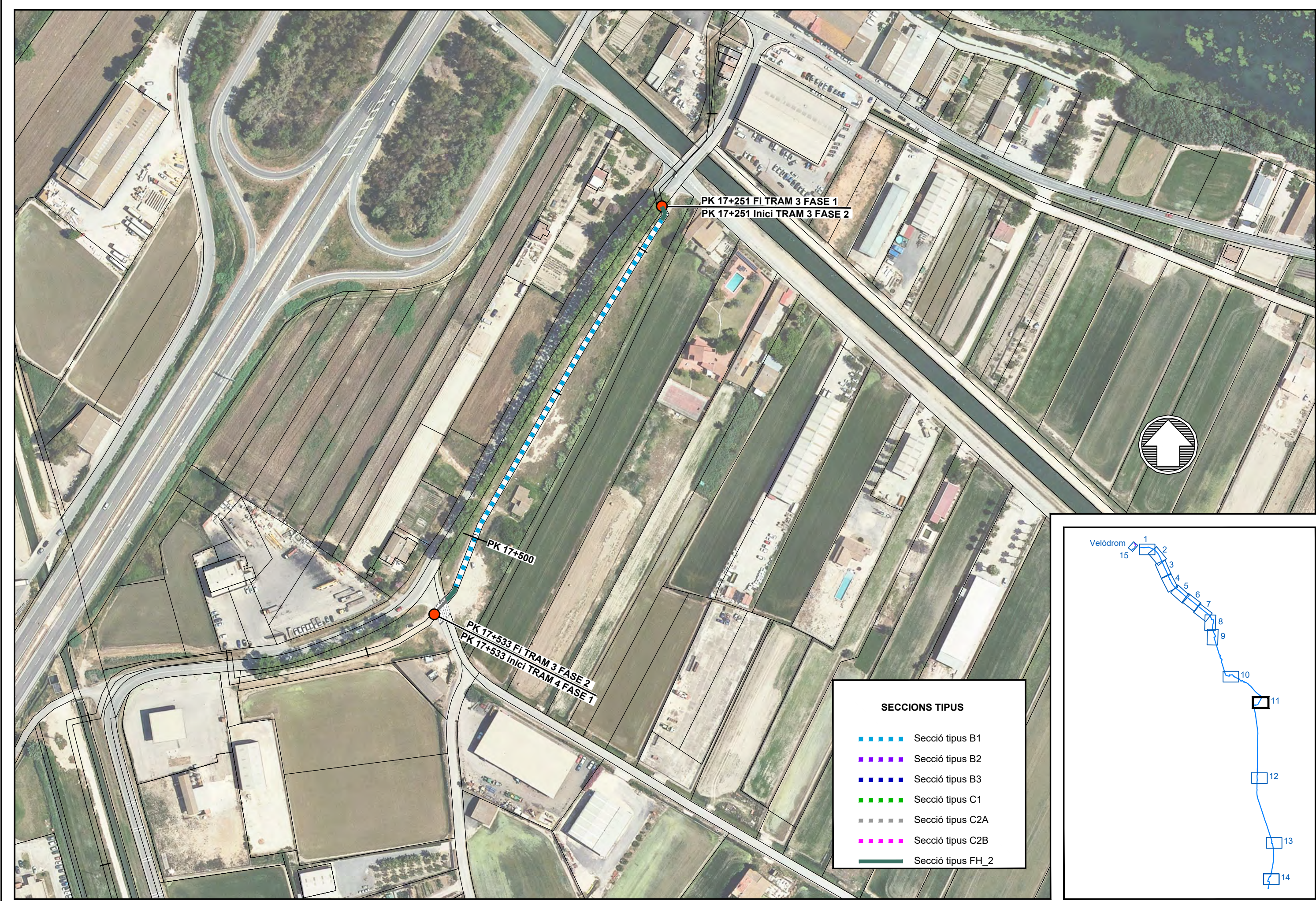
**SECCIONS TIPUS**

- ■ ■ ■ ■ Secció tipus B1
- ■ ■ ■ ■ Secció tipus B2
- ■ ■ ■ ■ Secció tipus B3
- ■ ■ ■ ■ Secció tipus C1
- ■ ■ ■ ■ Secció tipus C2A
- ■ ■ ■ ■ Secció tipus C2B
- Secció tipus FH\_2

**ACTUACIONS**

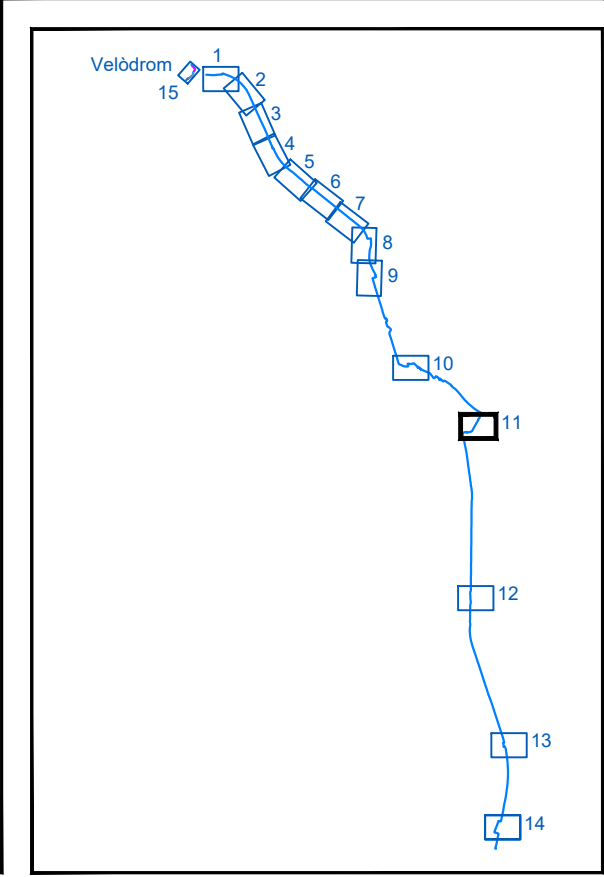
- Baraneta doble de fusta

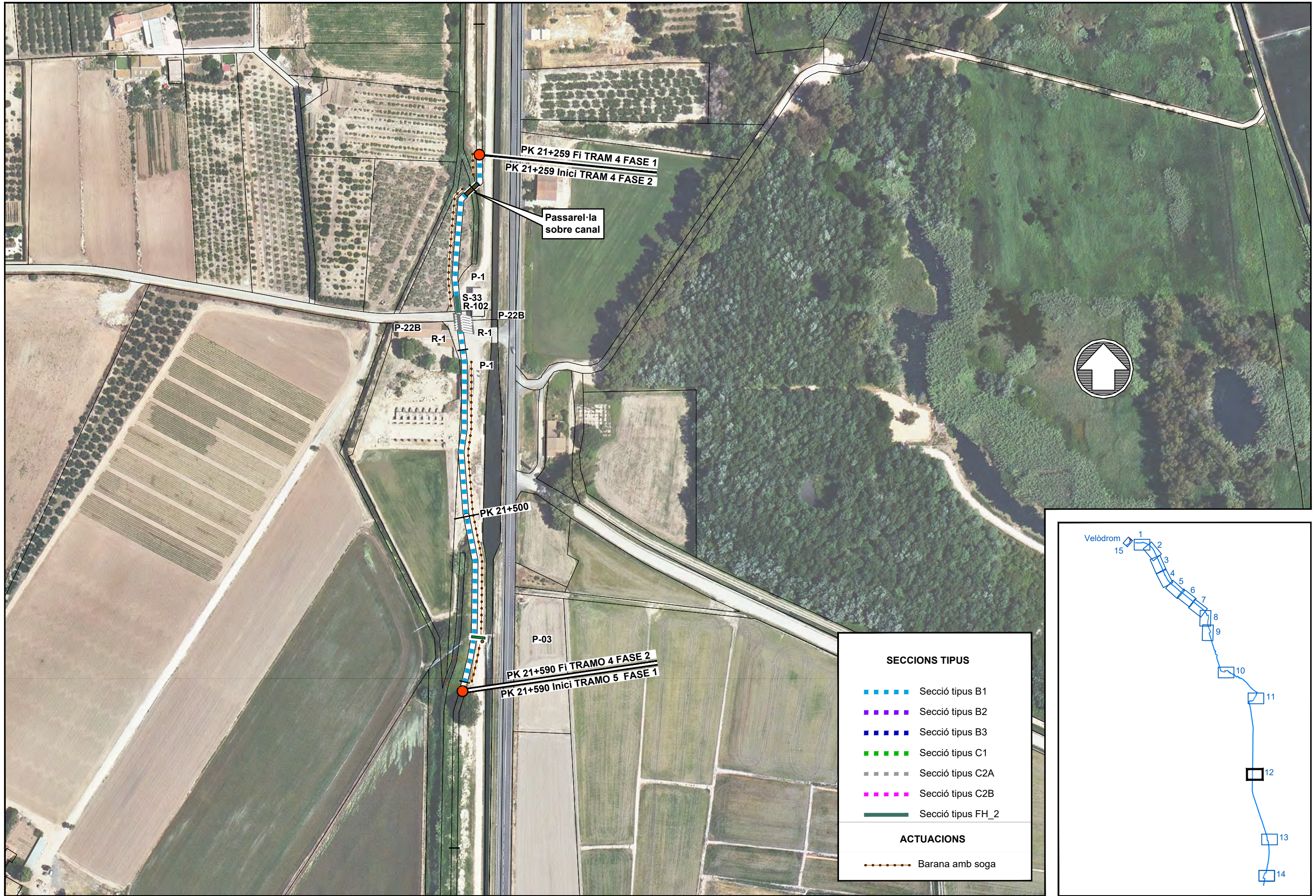




**SECCIONS TIPUS**

|  |                   |
|--|-------------------|
|  | Secció tipus B1   |
|  | Secció tipus B2   |
|  | Secció tipus B3   |
|  | Secció tipus C1   |
|  | Secció tipus C2A  |
|  | Secció tipus C2B  |
|  | Secció tipus FH_2 |



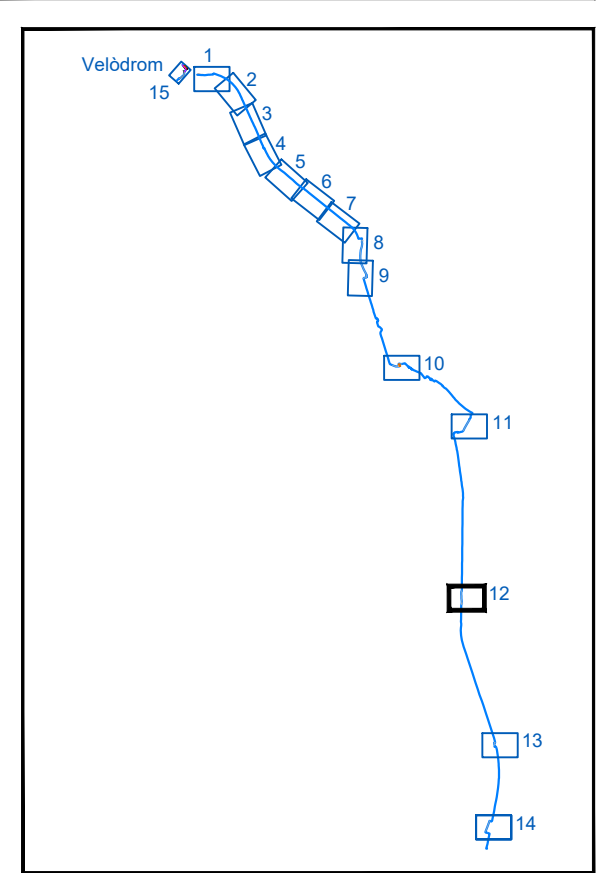


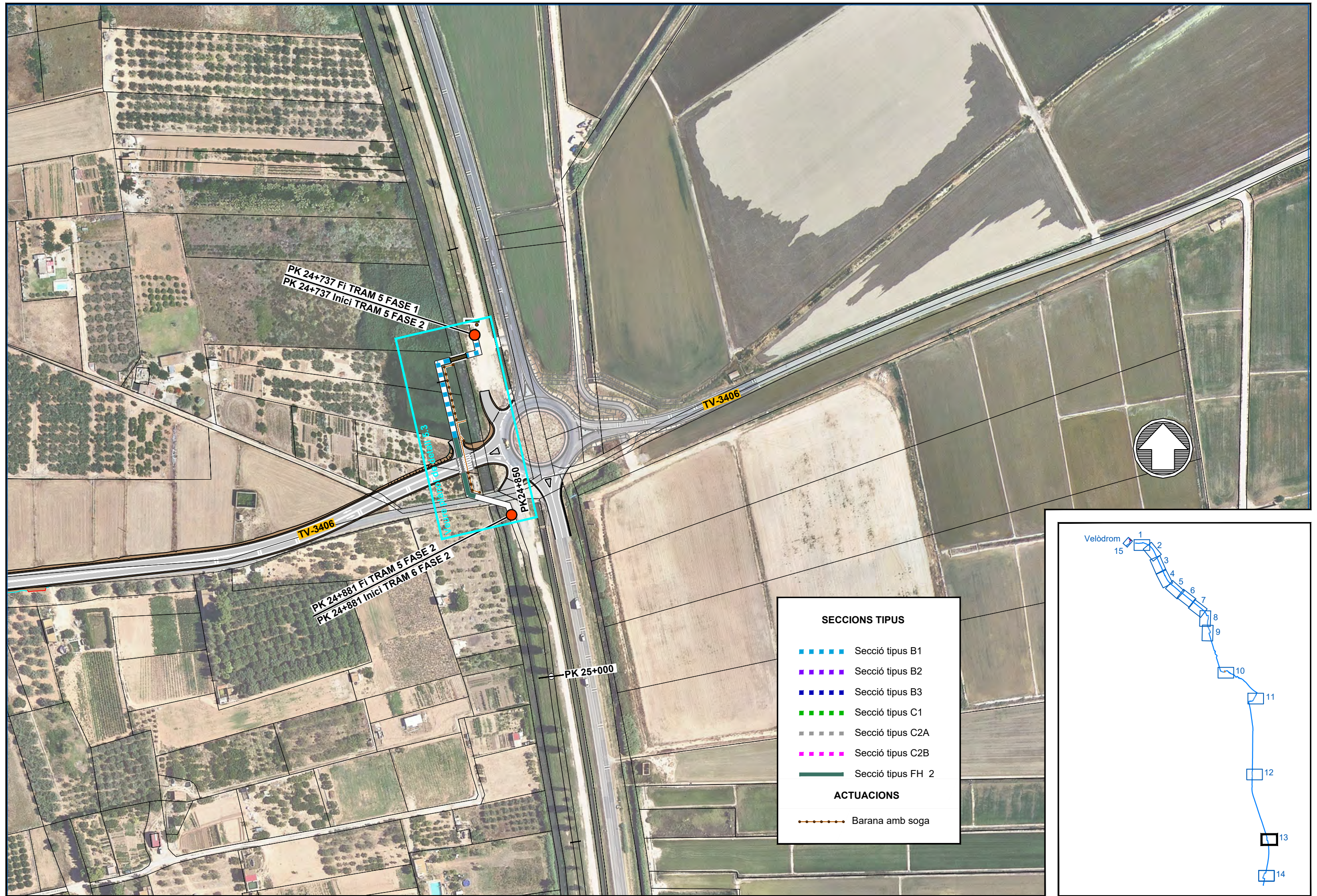
**SECCIONS TIPUS**

- ■ ■ ■ ■ Secció tipus B1
- ■ ■ ■ ■ Secció tipus B2
- ■ ■ ■ ■ Secció tipus B3
- ■ ■ ■ ■ Secció tipus C1
- ■ ■ ■ ■ Secció tipus C2A
- ■ ■ ■ ■ Secció tipus C2B
- Secció tipus FH\_2

**ACTUACIONS**

- Barana amb soga



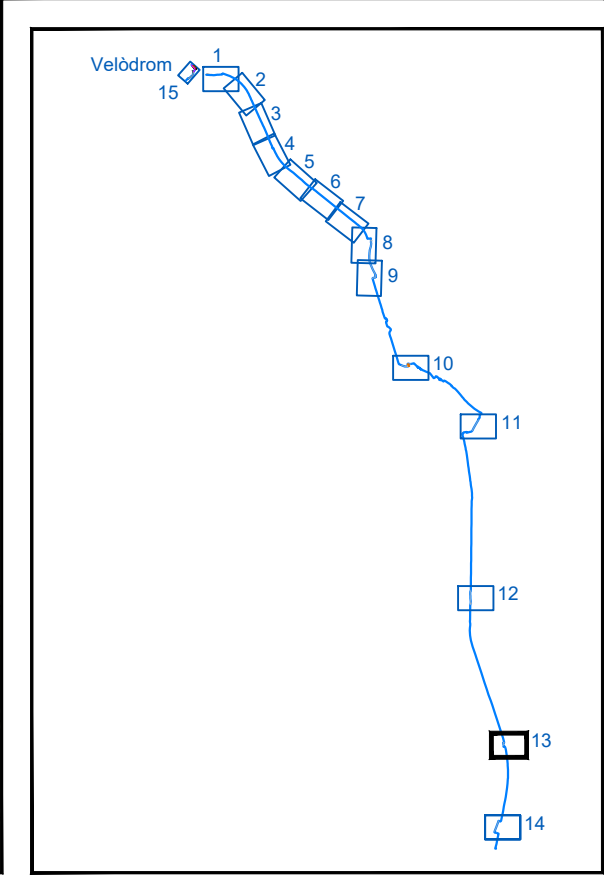


**SECCIONS TIPUS**

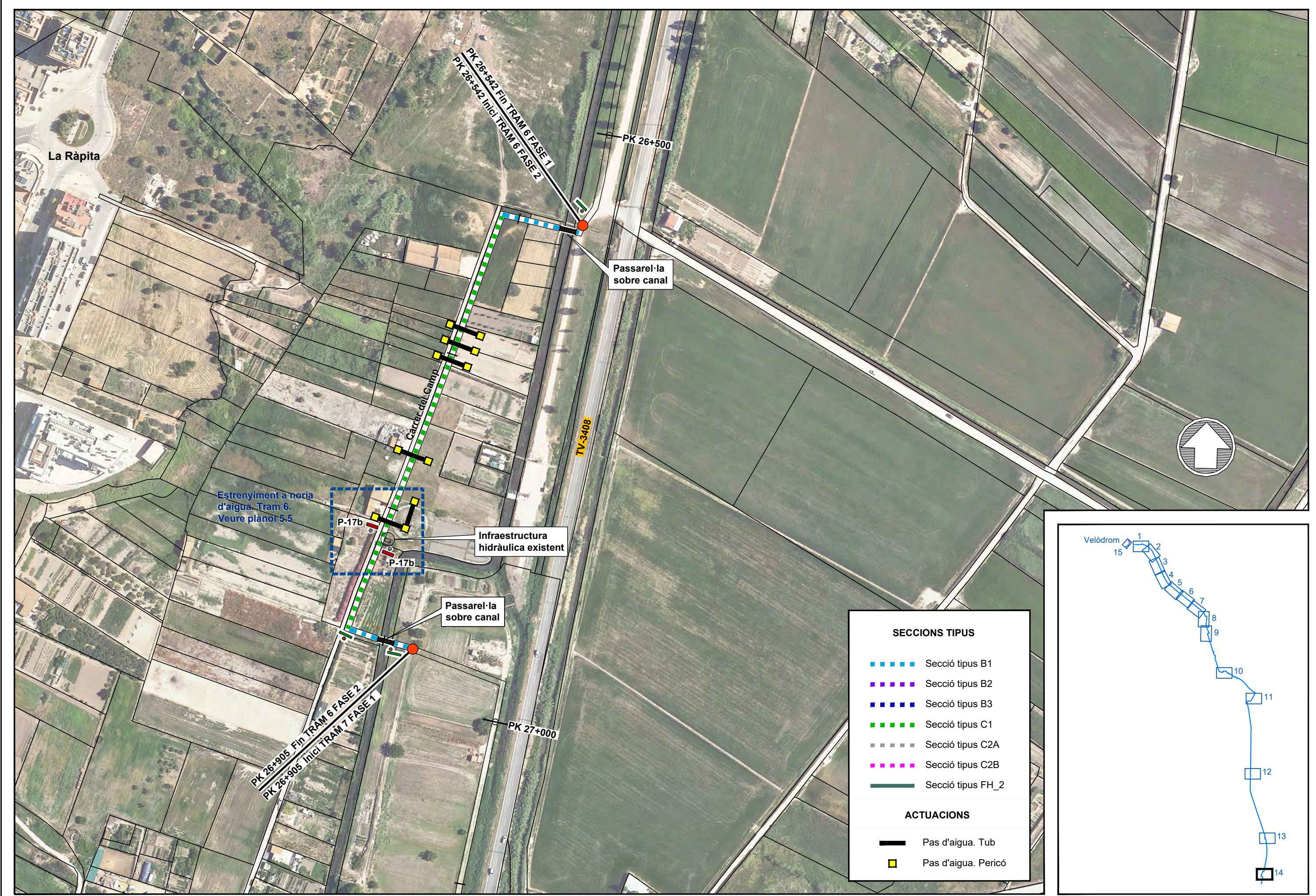
- ■ ■ ■ ■ Secció tipus B1
- ■ ■ ■ ■ Secció tipus B2
- ■ ■ ■ ■ Secció tipus B3
- ■ ■ ■ ■ Secció tipus C1
- ■ ■ ■ ■ Secció tipus C2A
- ■ ■ ■ ■ Secció tipus C2B
- Secció tipus FH 2

**ACTUACIONS**

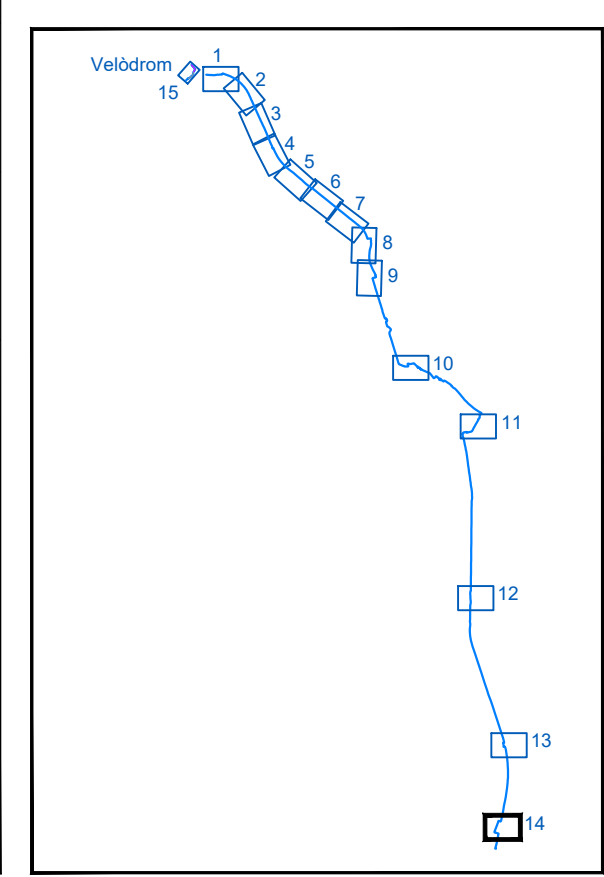
- ● ● ● ● Barana amb soga



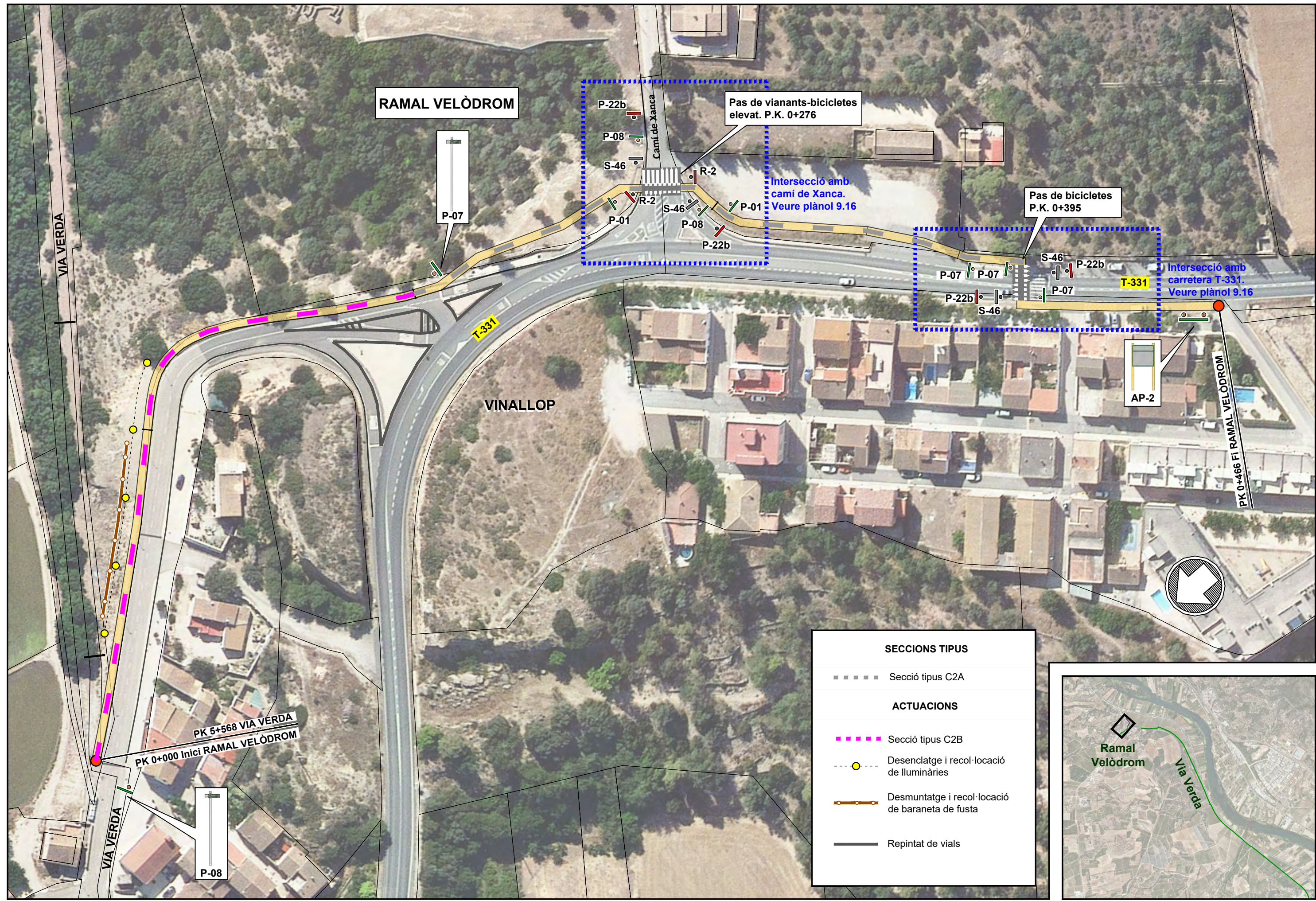




| SECCIONS TIPUS |                     |
|----------------|---------------------|
|                | Secció tipus B1     |
|                | Secció tipus B2     |
|                | Secció tipus B3     |
|                | Secció tipus C1     |
|                | Secció tipus C2A    |
|                | Secció tipus C2B    |
|                | Secció tipus FH_2   |
| ACTUACIONS     |                     |
|                | Pas d'aigua. Tub    |
|                | Pas d'aigua. Pericó |



**RAMAL VELÒDROM**

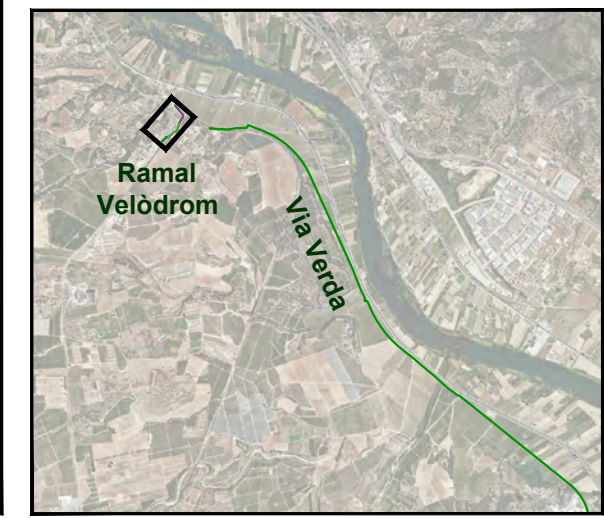


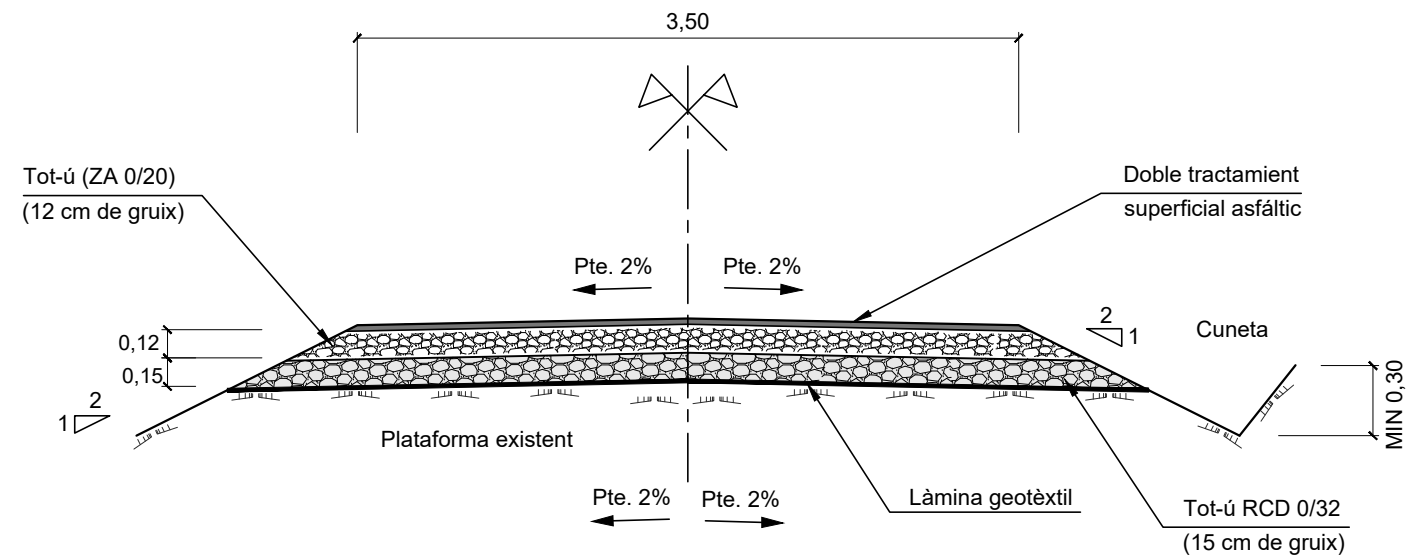
**SECCIONS TIPUS**

- ■ ■ ■ Secció tipus C2A

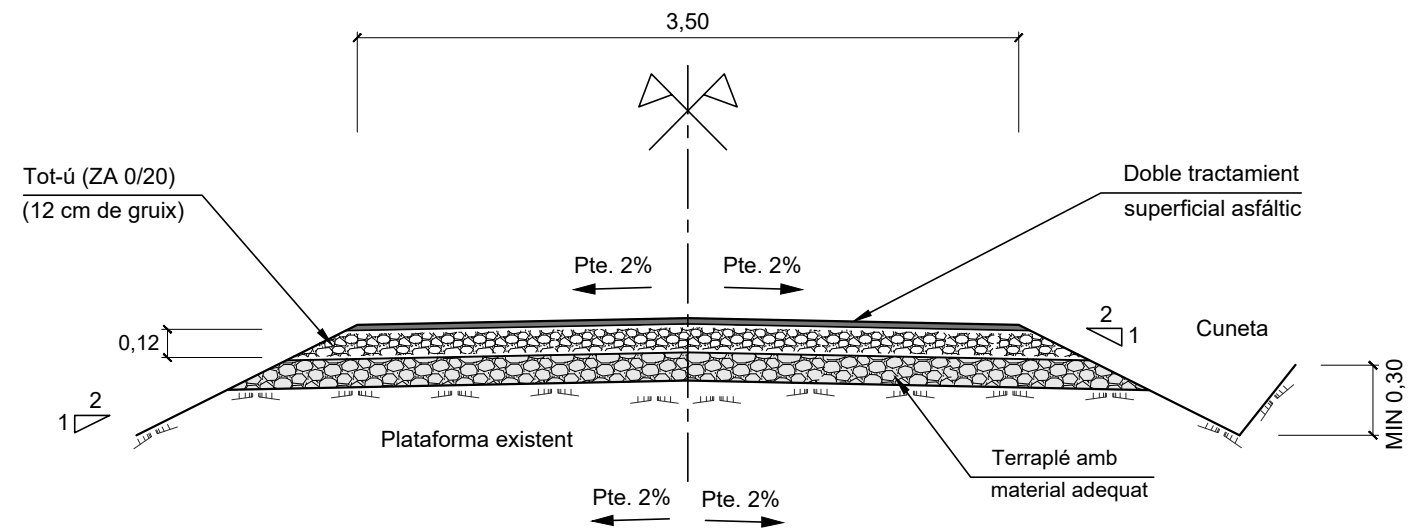
**ACTUACIONS**

- ■ ■ ■ Secció tipus C2B
- ● ● ● Desenclatge i recol·locació de lluminàries
- — — — Desmuntatge i recol·locació de baraneta de fusta
- — — — Repintat de vials



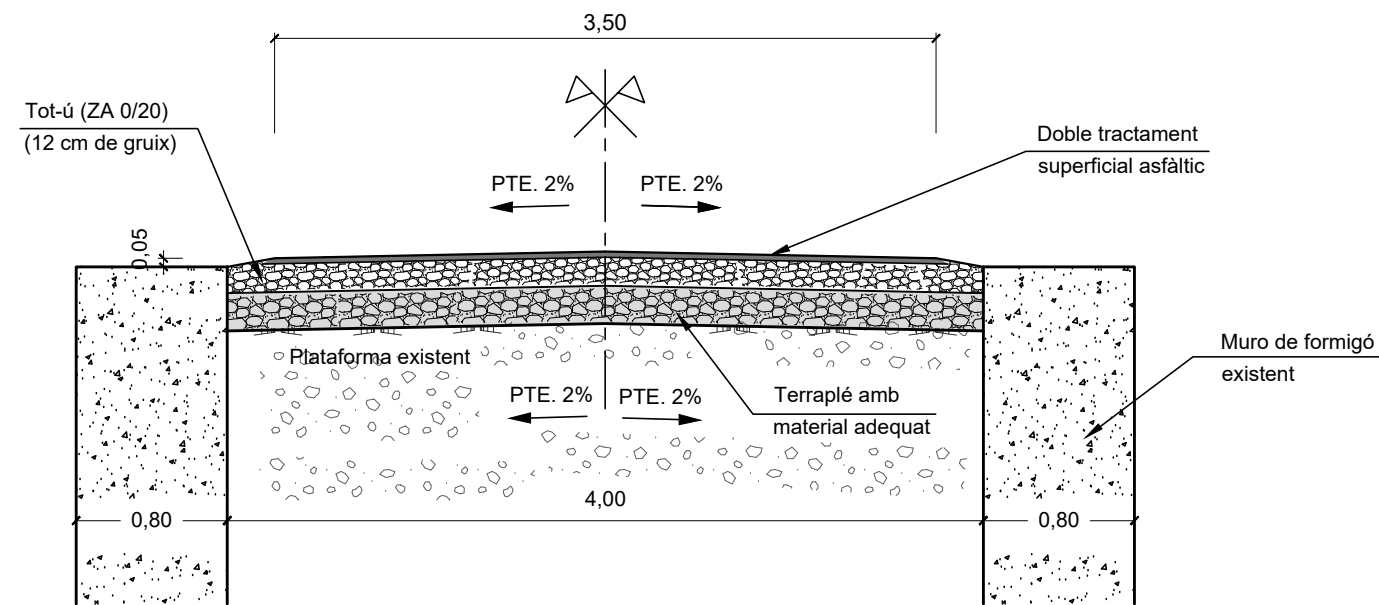


SECCIÓ B1  
SECCIÓ SOBRE PLATAFORMA AMB TERRENY INADEQUAT

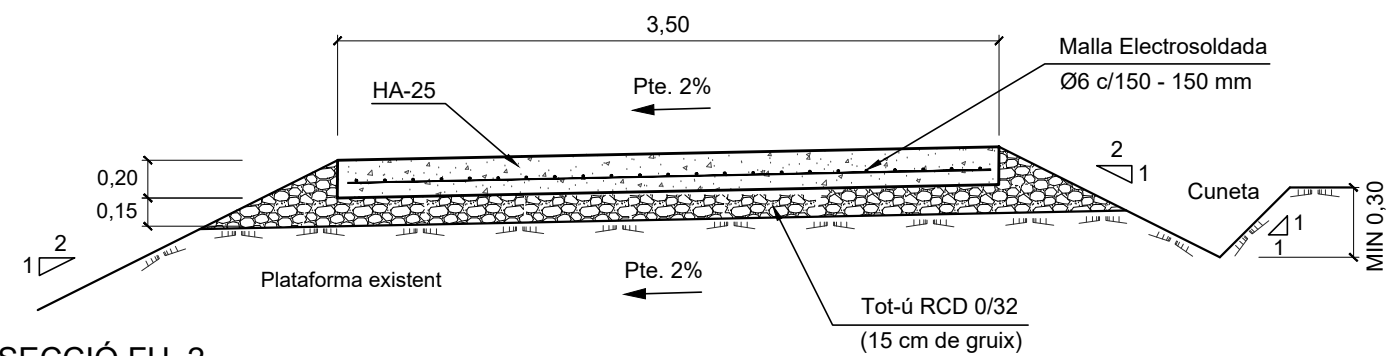


SECCIÓ B2  
SECCIÓ SOBRE PLATAFORMA AMB TERRENY ADEQUAT

COTES EN METRES



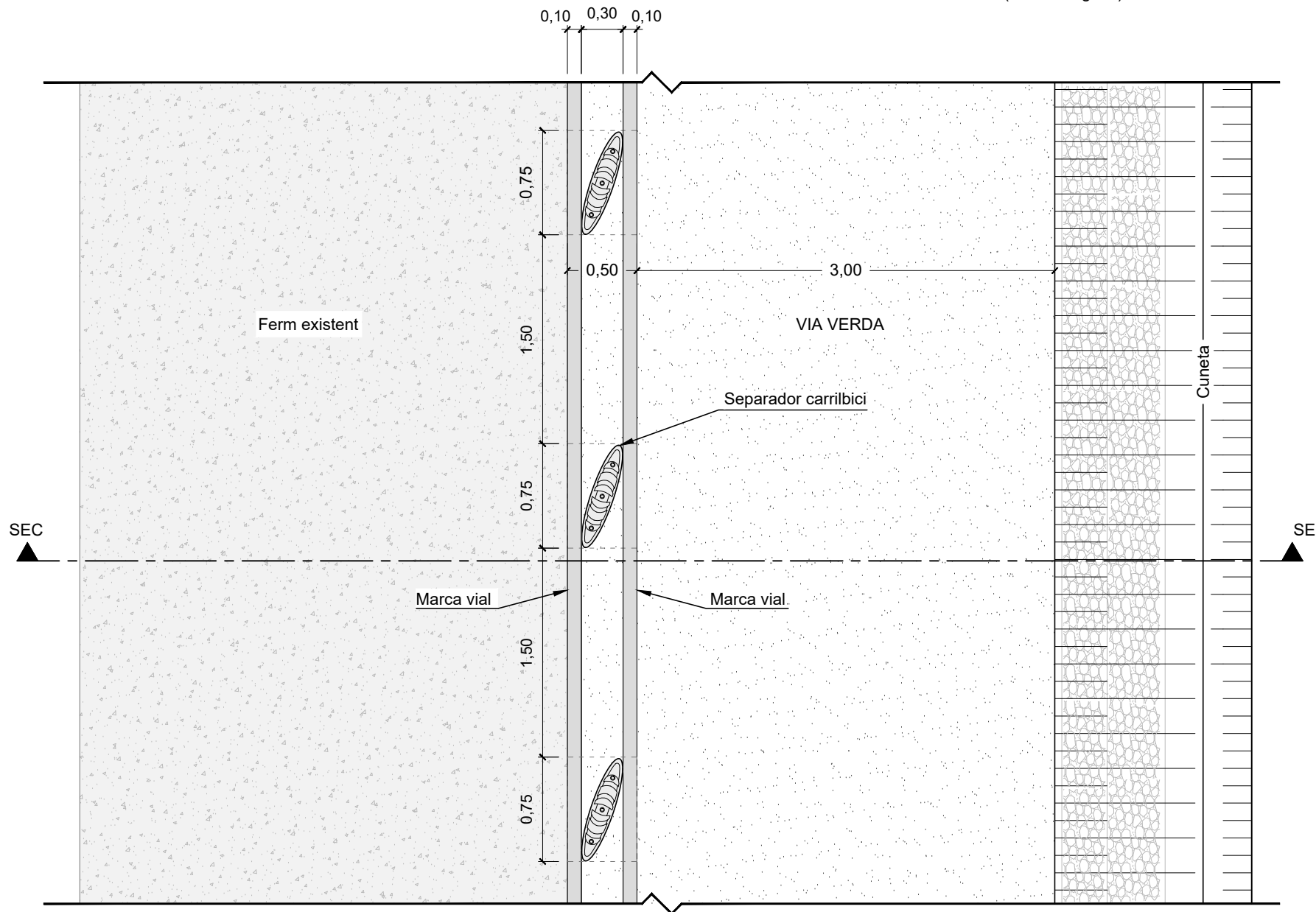
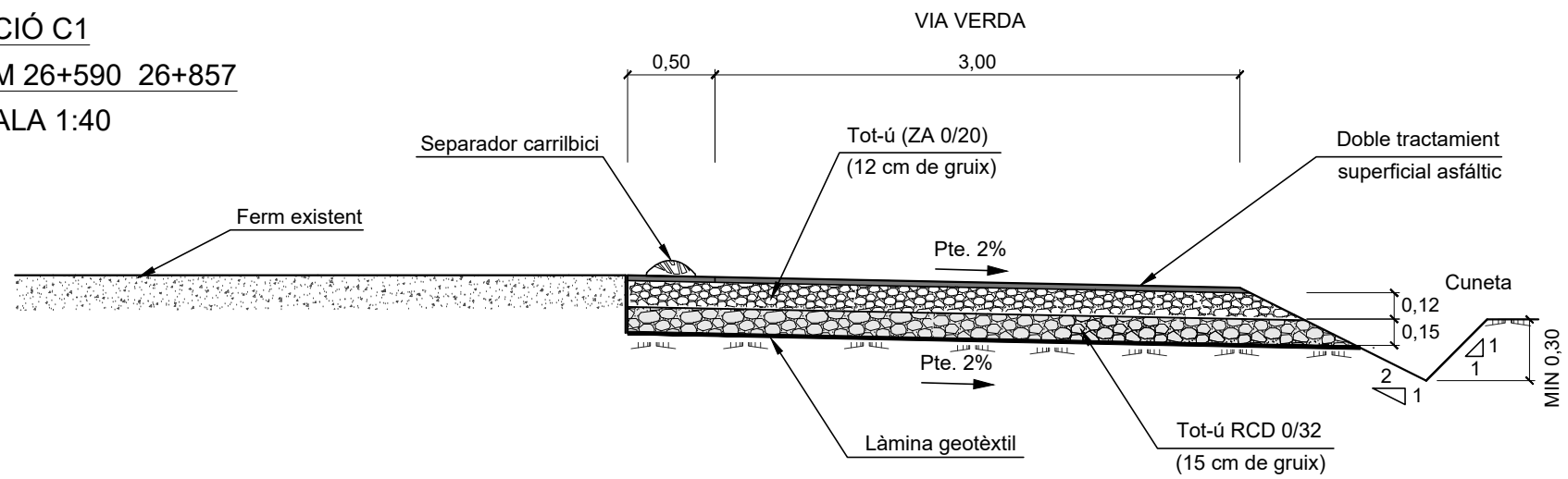
SECCIÓ B3



SECCIÓ FH\_2

SECCIÓ FORMIGONADA HA-25

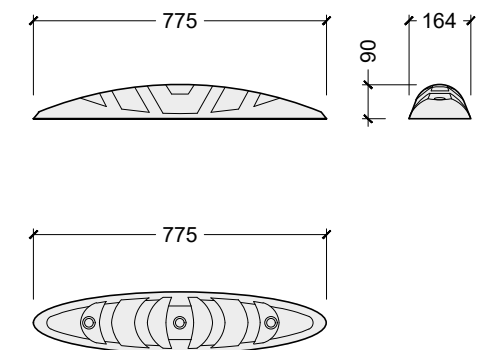
SECCIÓ C1  
 TRAM 26+590 26+857  
 ESCALA 1:40



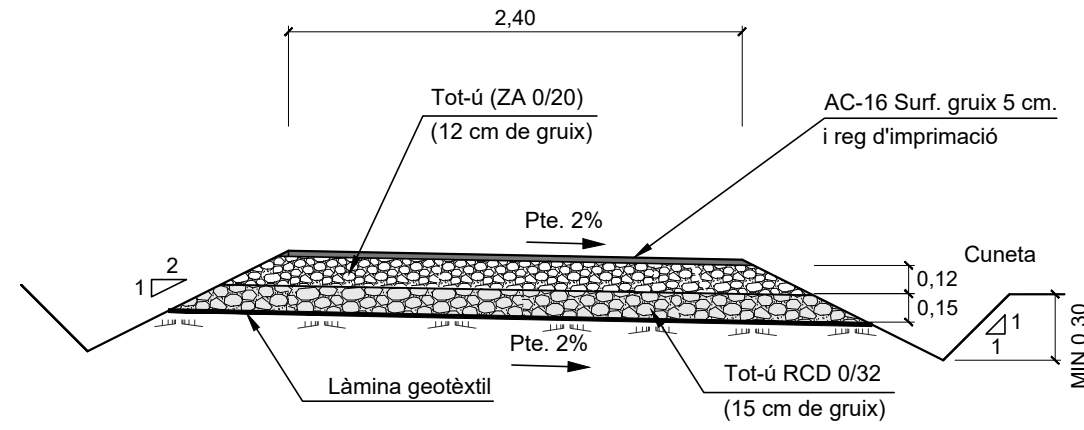
PLANTA TRAM 26+590 26+857 (SECCIÓ C1)  
 ESCALA 1:40

COTES EN METRES

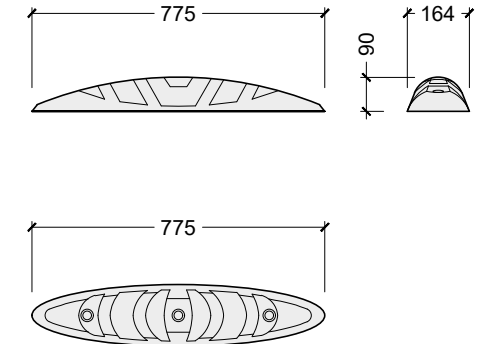
DETALL SEPARADOR CARRIL BICI  
 ESCALA 1:20  
 COTES EN MIL·LÍMETRES



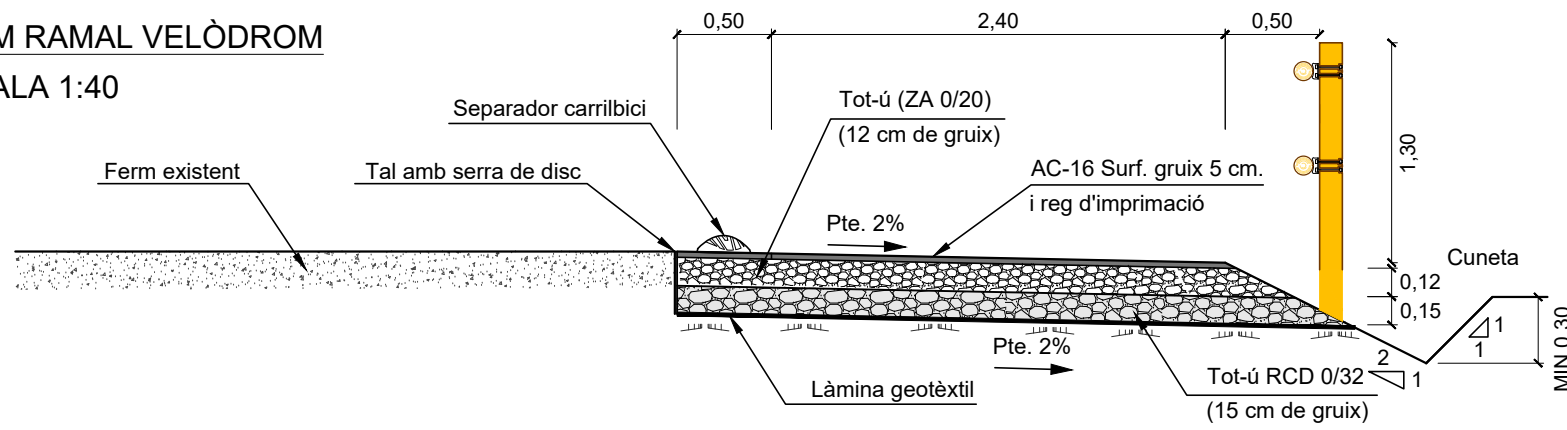
SECCIÓ C2-A  
 TRAM RAMAL VELÒDROM  
 ESCALA 1:40



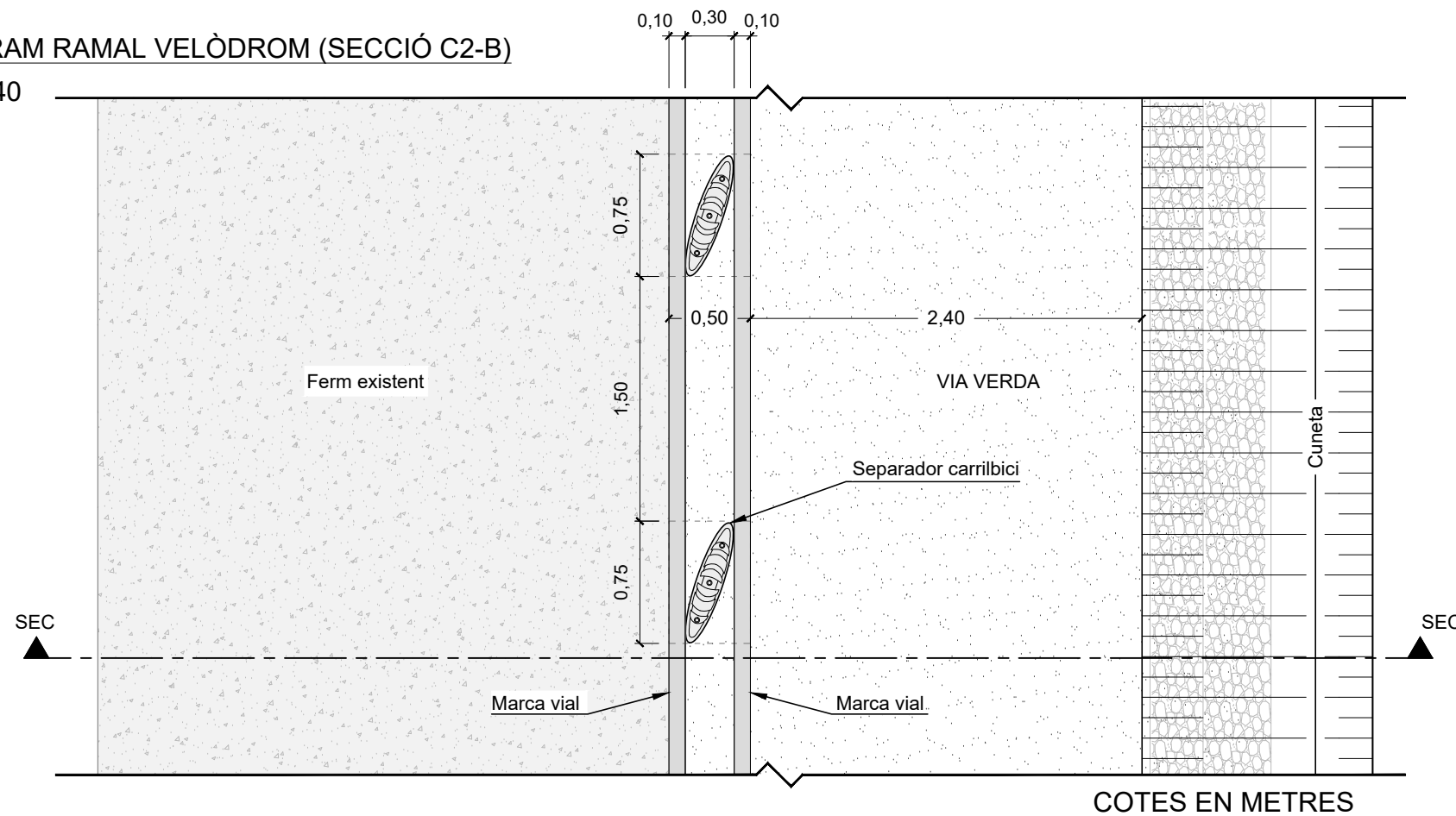
DETALL SEPARADOR CARRIL BICI  
 ESCALA 1:20  
 COTES EN MIL·LÍMETRES



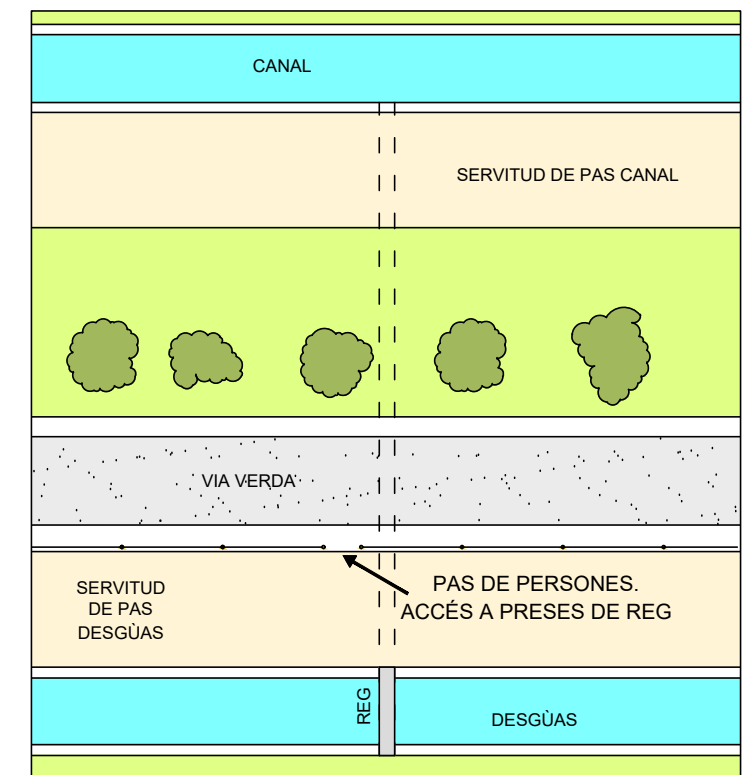
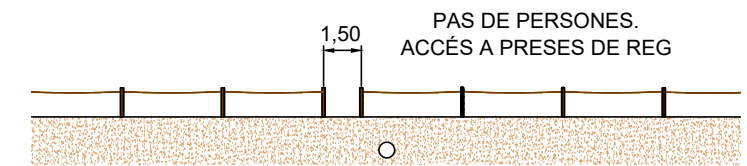
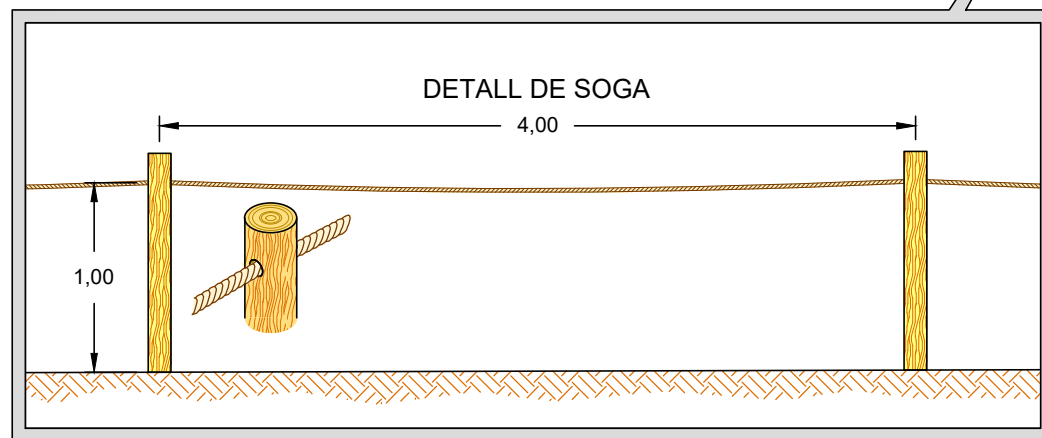
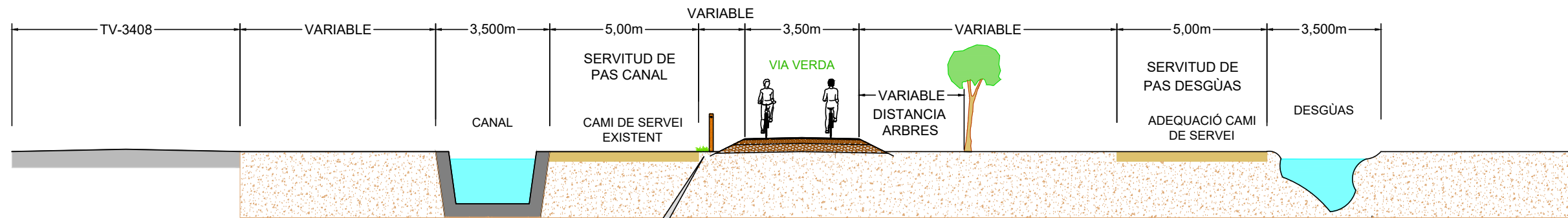
SECCIÓ C2-B  
 TRAM RAMAL VELÒDROM  
 ESCALA 1:40



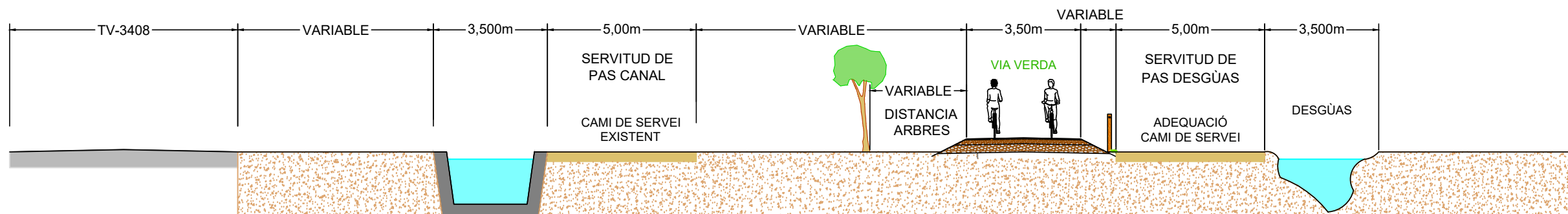
PLANTA TRAM RAMAL VELÒDROM (SECCIÓ C2-B)  
 ESCALA 1:40

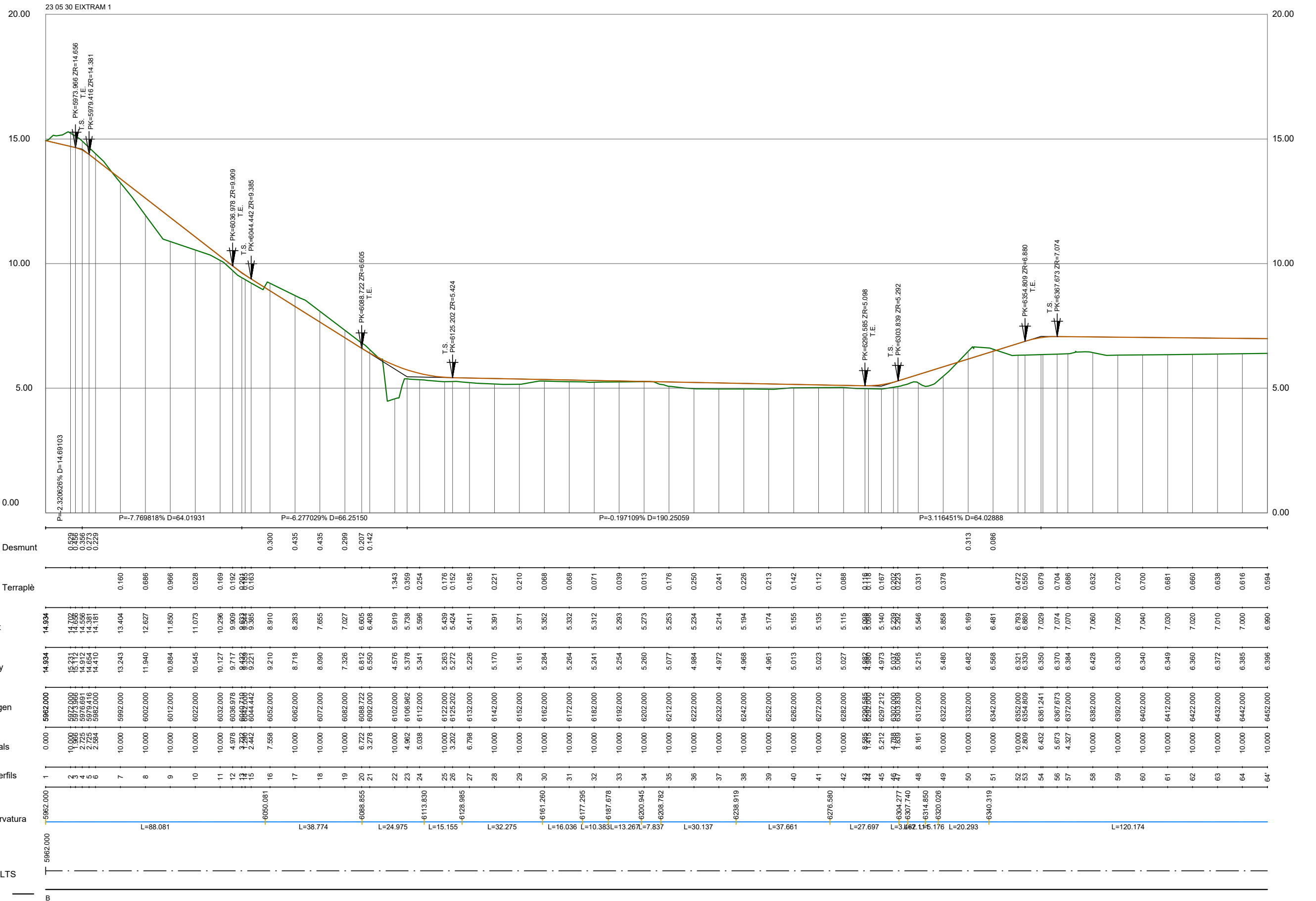


## SECCIÓ TIPUS ZONA CANAL MARÍTIM 1 ESCALA 1/150



## SECCIÓ TIPUS ZONA CANAL MARÍTIM 2 ESCALA 1/150





COTES EN METRES

Llegenda

- Terreny actual
- Rasant



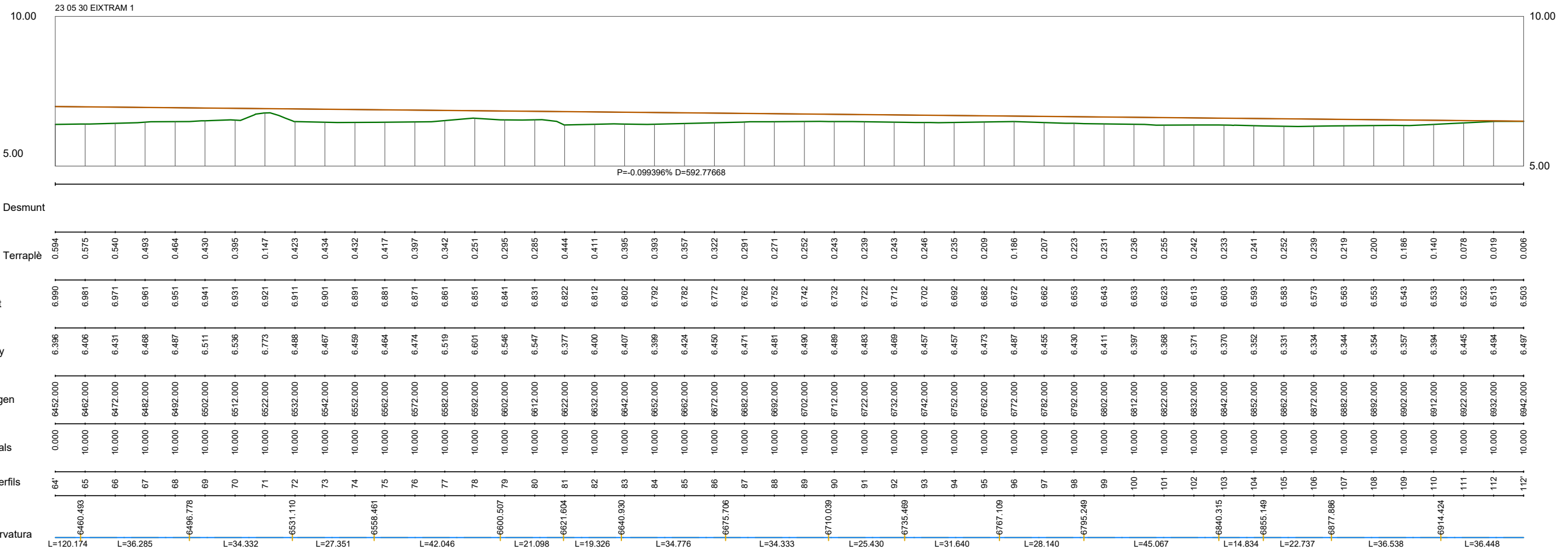


DIAGRAMA DE PERALTS  
 ESQ — DRE

|                 |                |        |
|-----------------|----------------|--------|
| COTES EN METRES | Llegenda       |        |
|                 | Terreny actual | Rasant |

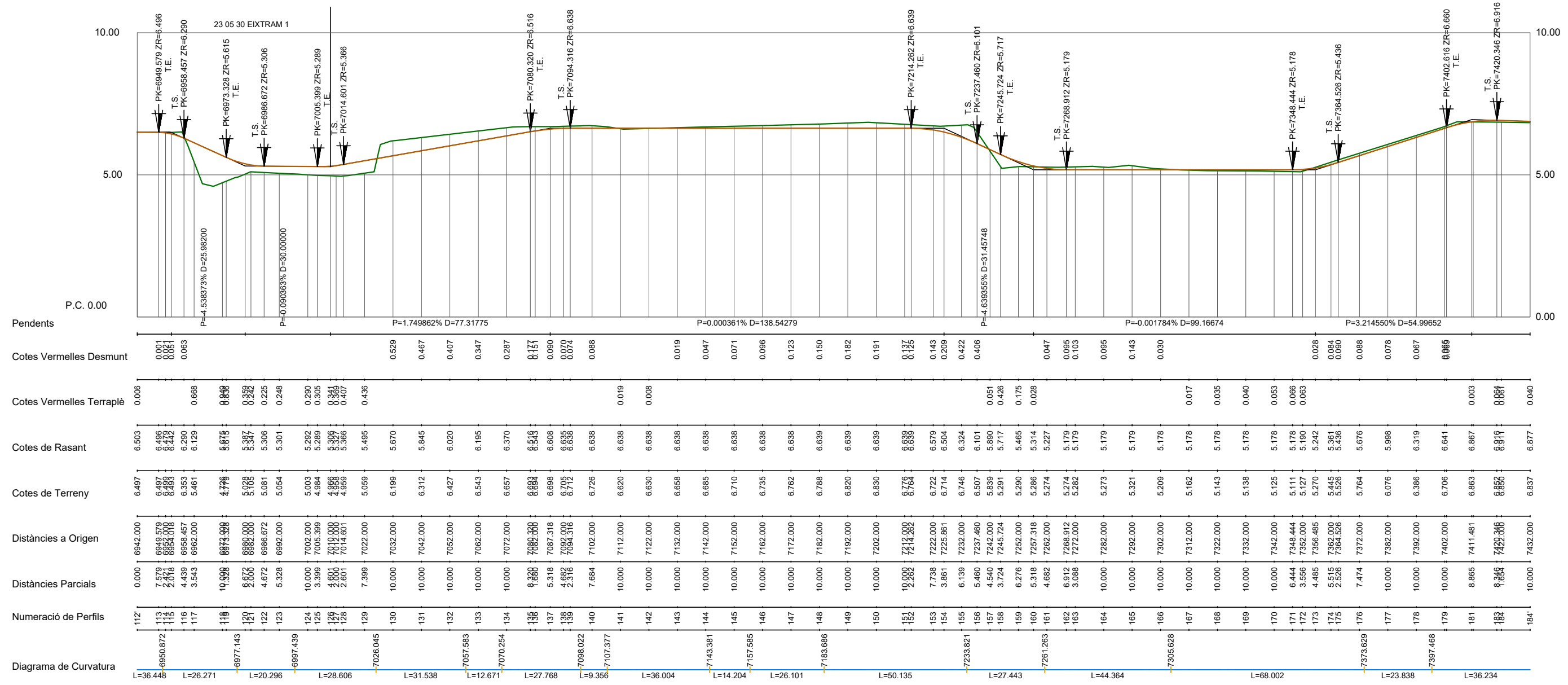


DIAGRAMA DE PERALTS  
 ESQ — DRE

COTES EN METRES

Llegenda  
 — Terreny actual — Rasant

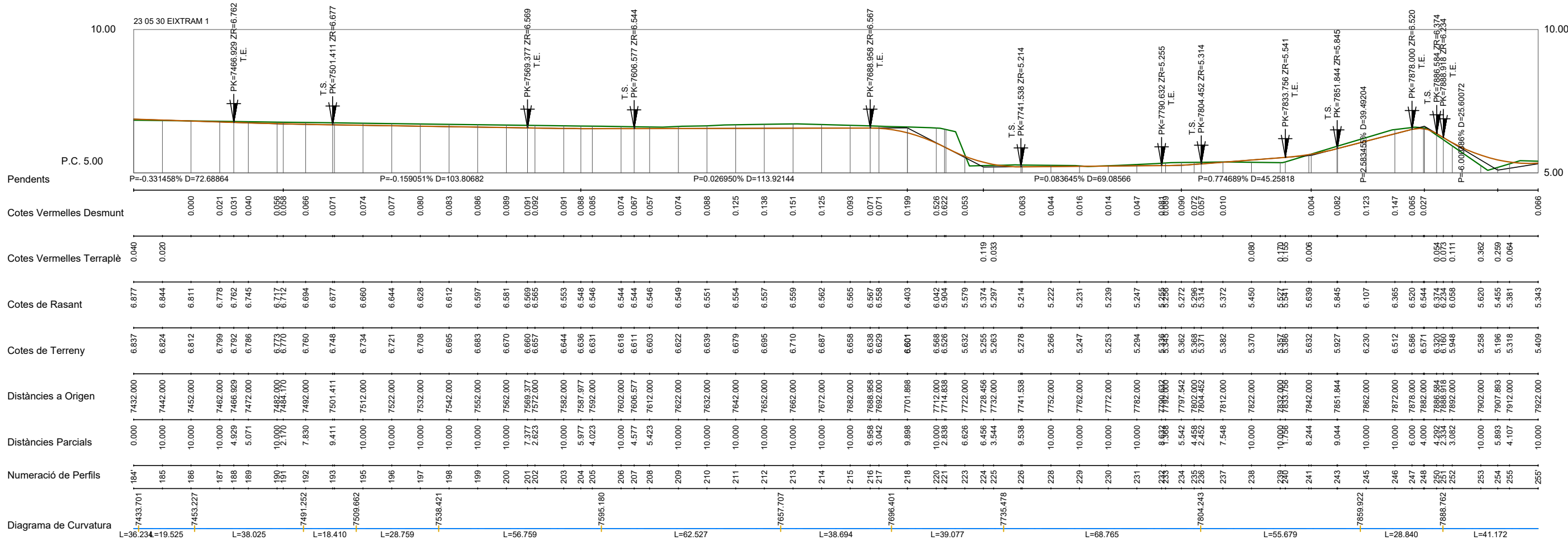


DIAGRAMA DE PERALTS

ESQ — DRE

COTES EN METRES

Llegenda  
— Terreny actual — Rasant

Eliminació de  
barreres físiques  
P.K. 8+400

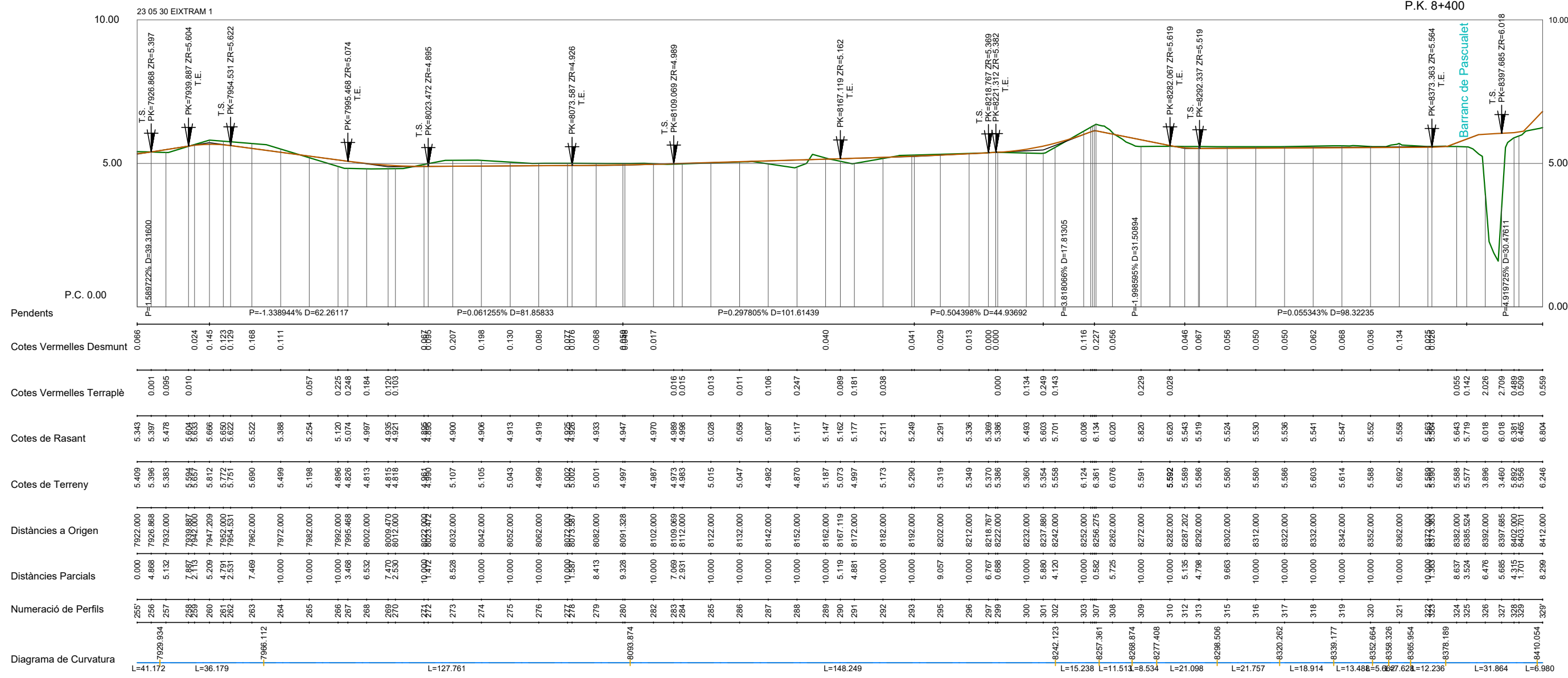
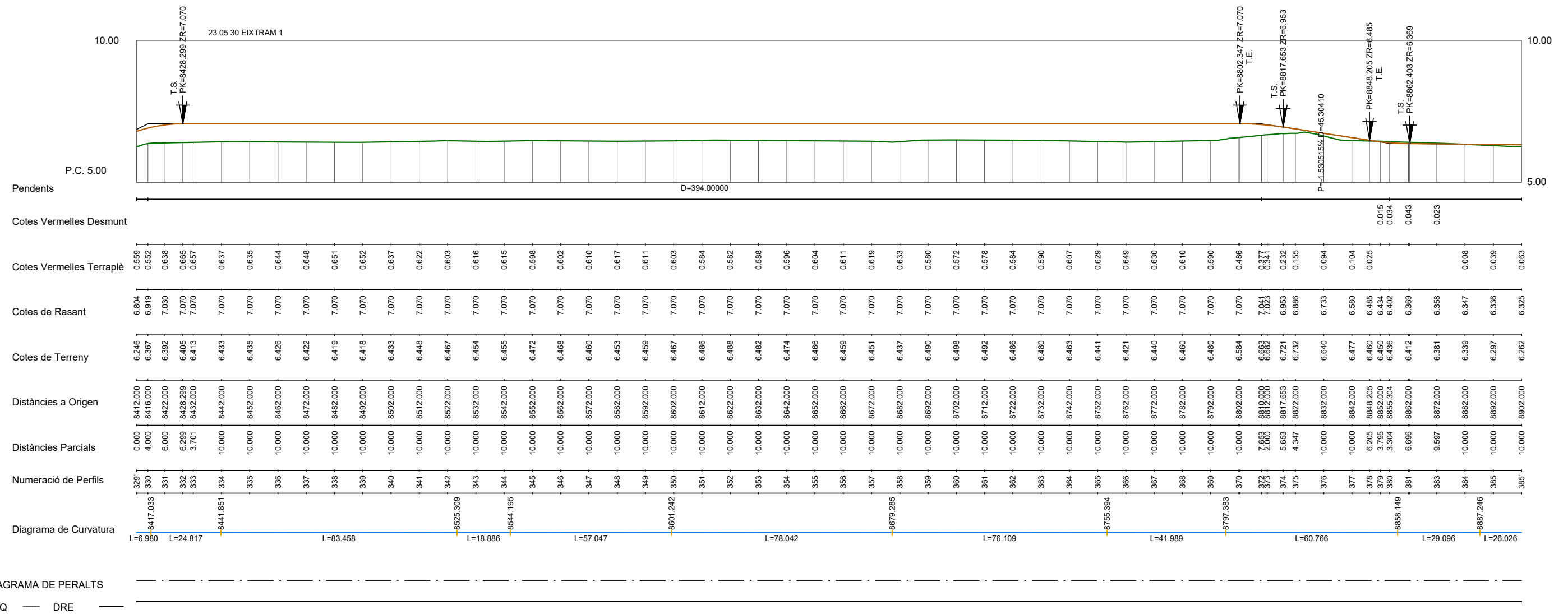


DIAGRAMA DE PERALTS  
ESQ — DRE

COTES EN METRES

Llegenda  
— Terreny actual  
— Rasant



|                 |   |  |
|-----------------|---|--|
| COTES EN METRES | Llegenda  |  |
|                 | <span style="color: green;">—</span> Terreny actual | <span style="color: orange;">—</span> Rasant |

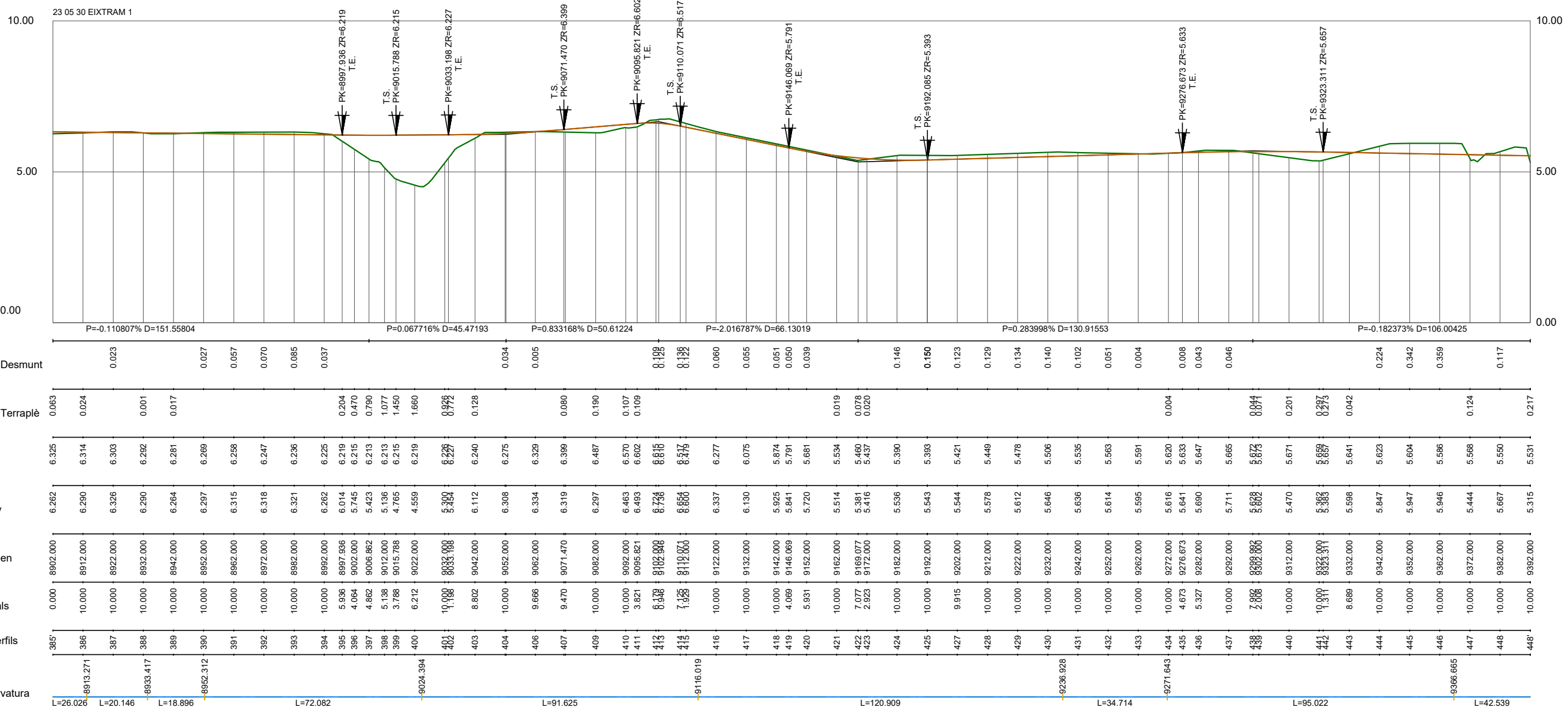


DIAGRAMA DE PERALTS  
 ESQ — DRE

|                 |   |  |
|-----------------|---|--|
| COTES EN METRES | Llegenda  |  |
|                 | <span style="color: green;">—</span> Terreny actual | <span style="color: orange;">—</span> Rasant |

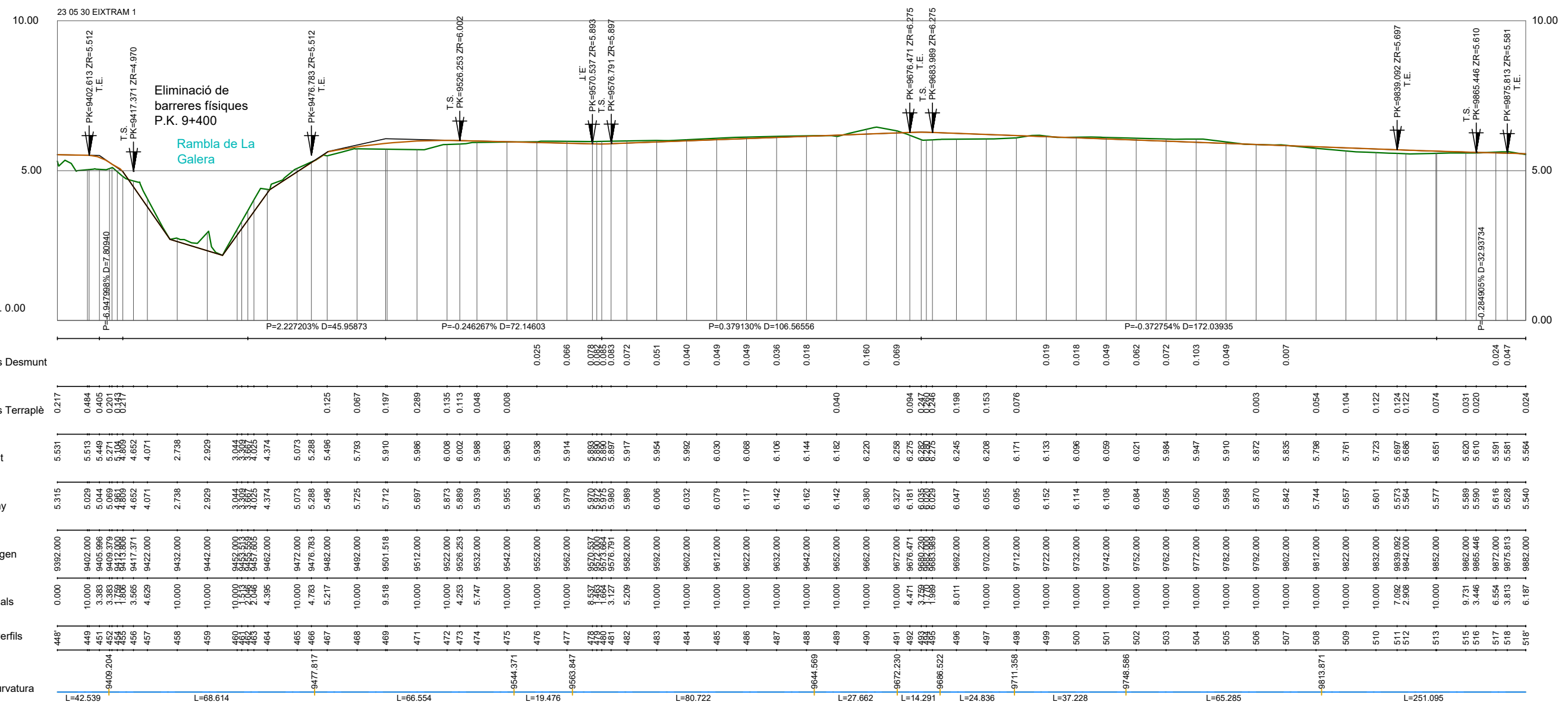
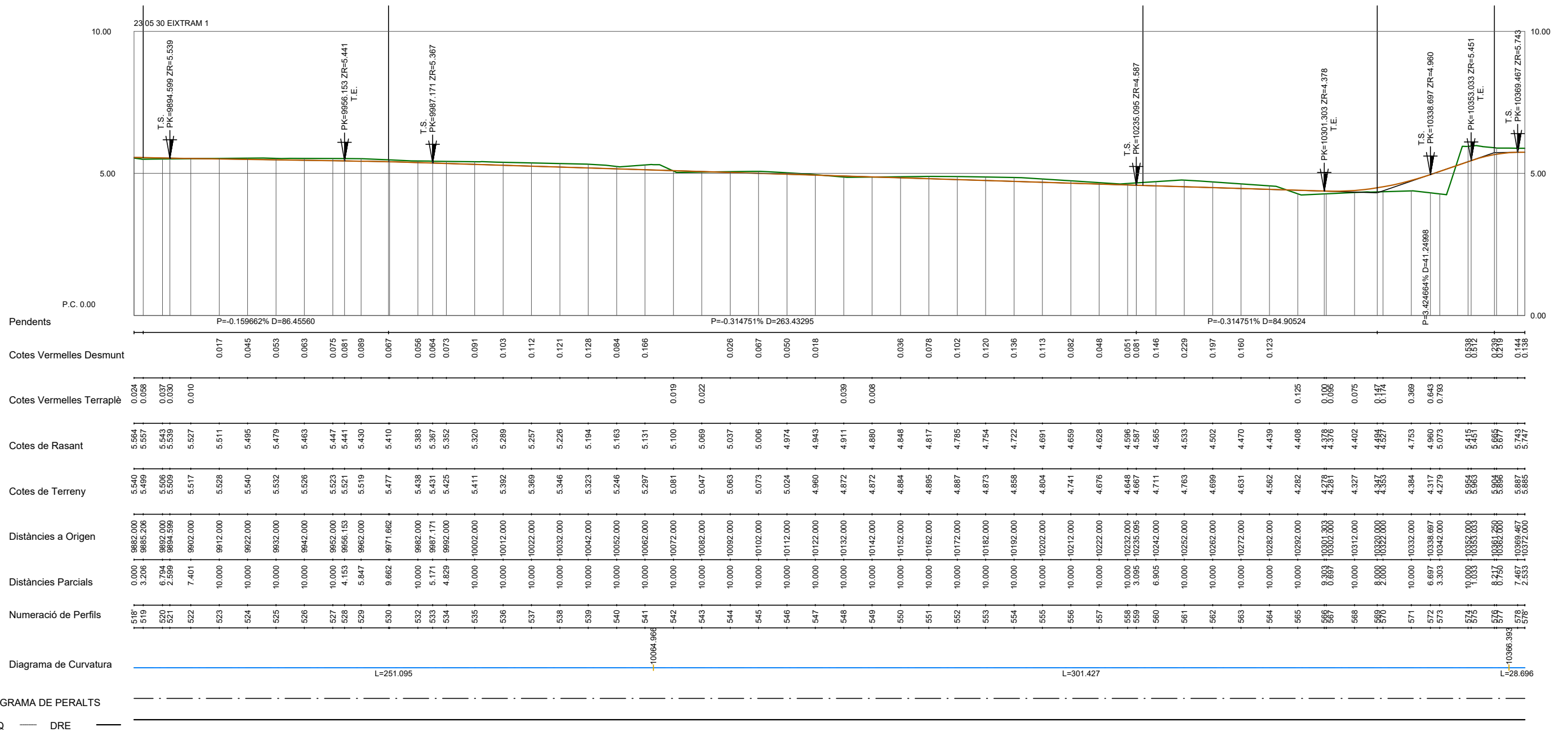


DIAGRAMA DE PERALTS  
 ESQ — DRE

COTES EN METRES

Llegenda  
 — Terreny actual — Rasant



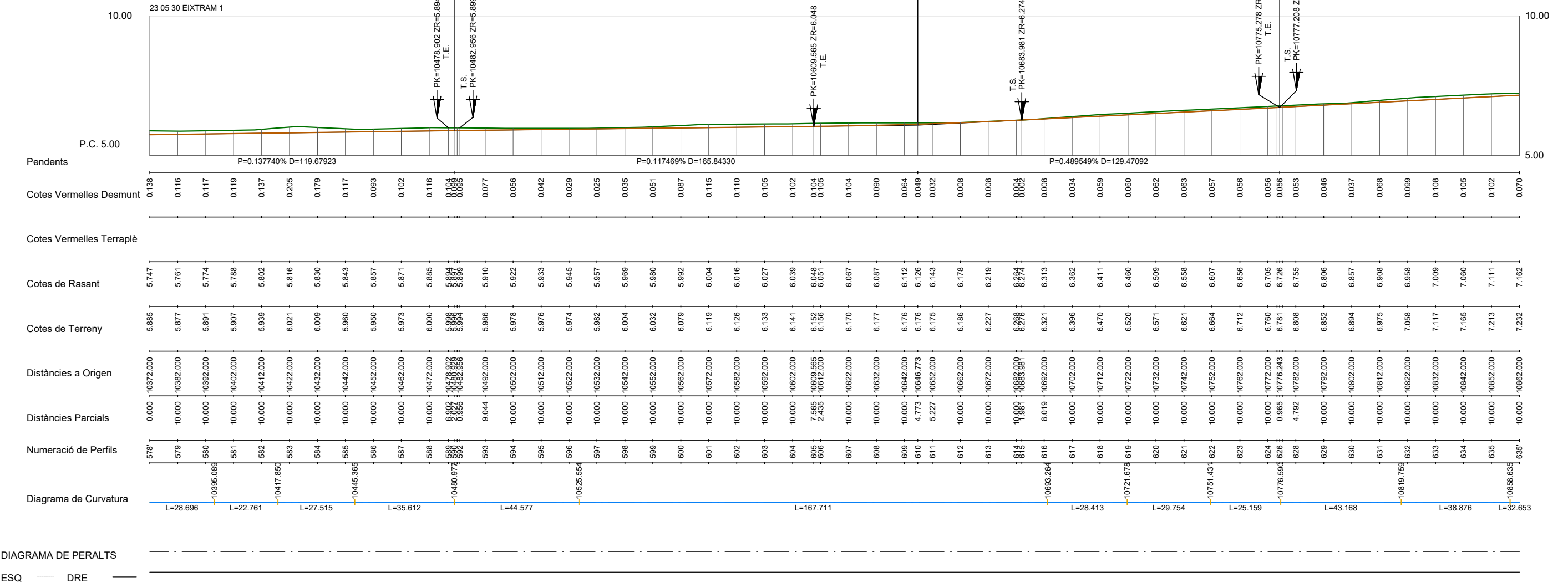
|                 |                |        |
|-----------------|----------------|--------|
| COTES EN METRES | Legenda        |        |
|                 | Terreny actual | Rasant |



CV= CONCAVA  
 PK= 10776.243  
 ZV= 6.726  
 Kv= 10000.000  
 T = 0.965  
 d = 0.000

CV= CONCAVA  
 PK= 10646.773  
 ZV= 6.092  
 Kv= 20000.000  
 T = 37.208  
 d = 0.035

CV= CONVEXA  
 PK= 10480.929  
 ZV= 5.897  
 Kv= 20000.000  
 T = 2.027  
 d = 0.000



COTES EN METRES

Llegenda

— Terreny actual — Rasant

CV= CONCAVA  
 PK= 11079.602  
 ZV= 8.269  
 Kv= 30000.000  
 T = 14.588  
 d = 0.004

CV= CONCAVA  
 PK= 11238.853  
 ZV= 9.234  
 Kv= 500.000  
 T = 4.926  
 d = 0.024

CV= CONVEXA  
 PK= 11288.449  
 ZV= 10.512  
 Kv= 500.000  
 T = 8.350  
 d = 0.070

CV= CONVEXA  
 PK= 11343.405  
 ZV= 10.093  
 Kv= 500.000  
 T = 9.995  
 d = 0.100

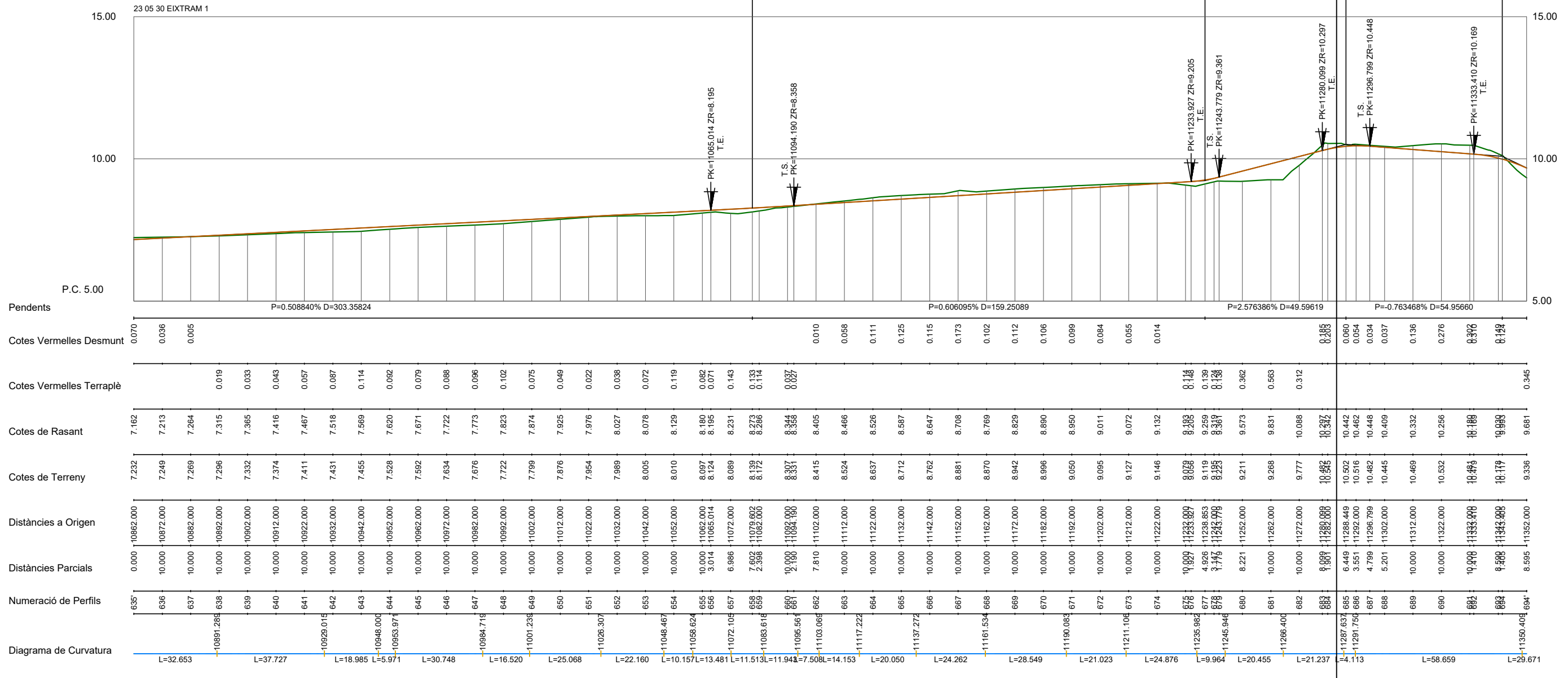


DIAGRAMA DE PERALTS  
 ESQ — DRE

COTES EN METRES  
 Legenda  
 — Terreny actual — Rasant

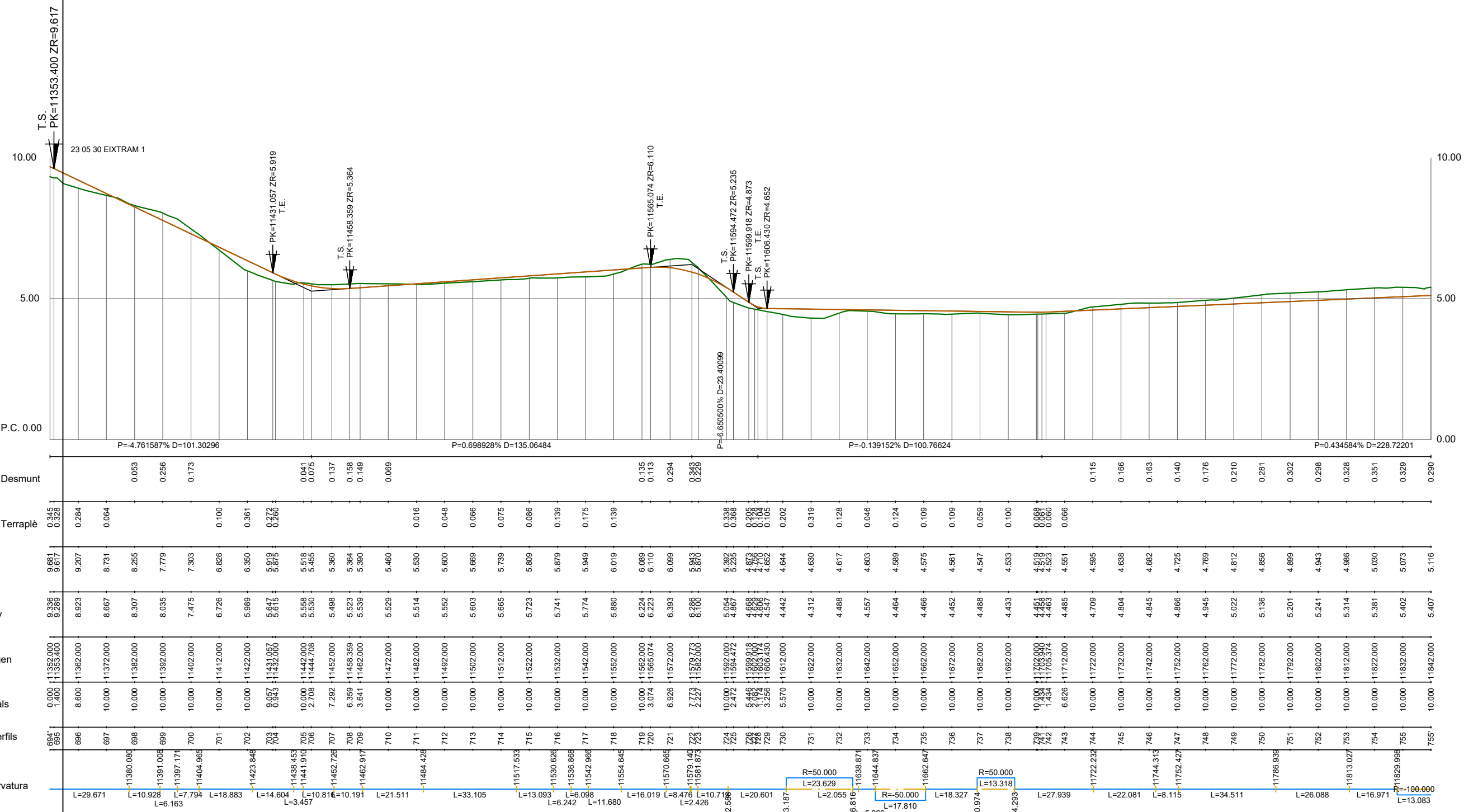
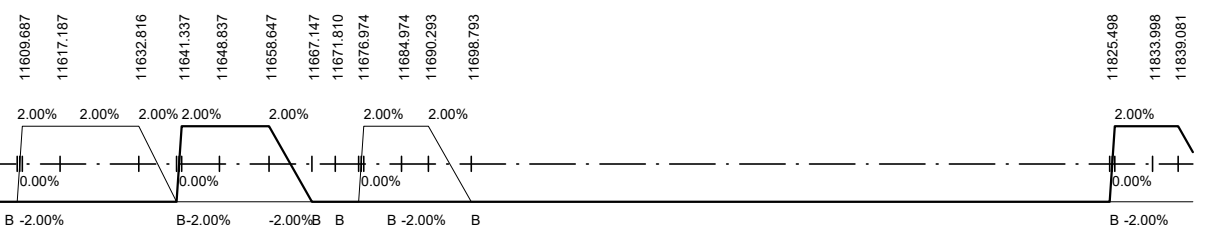


DIAGRAMA DE PERALTS

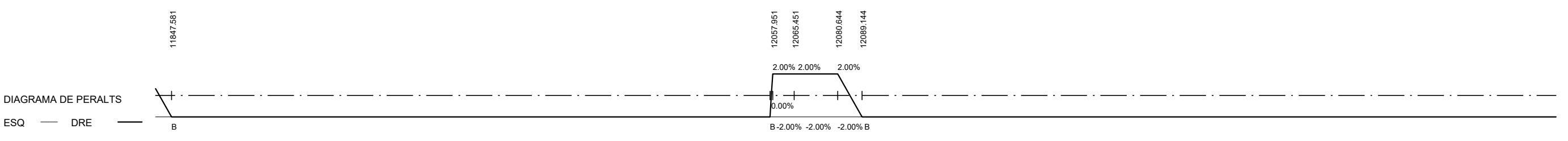
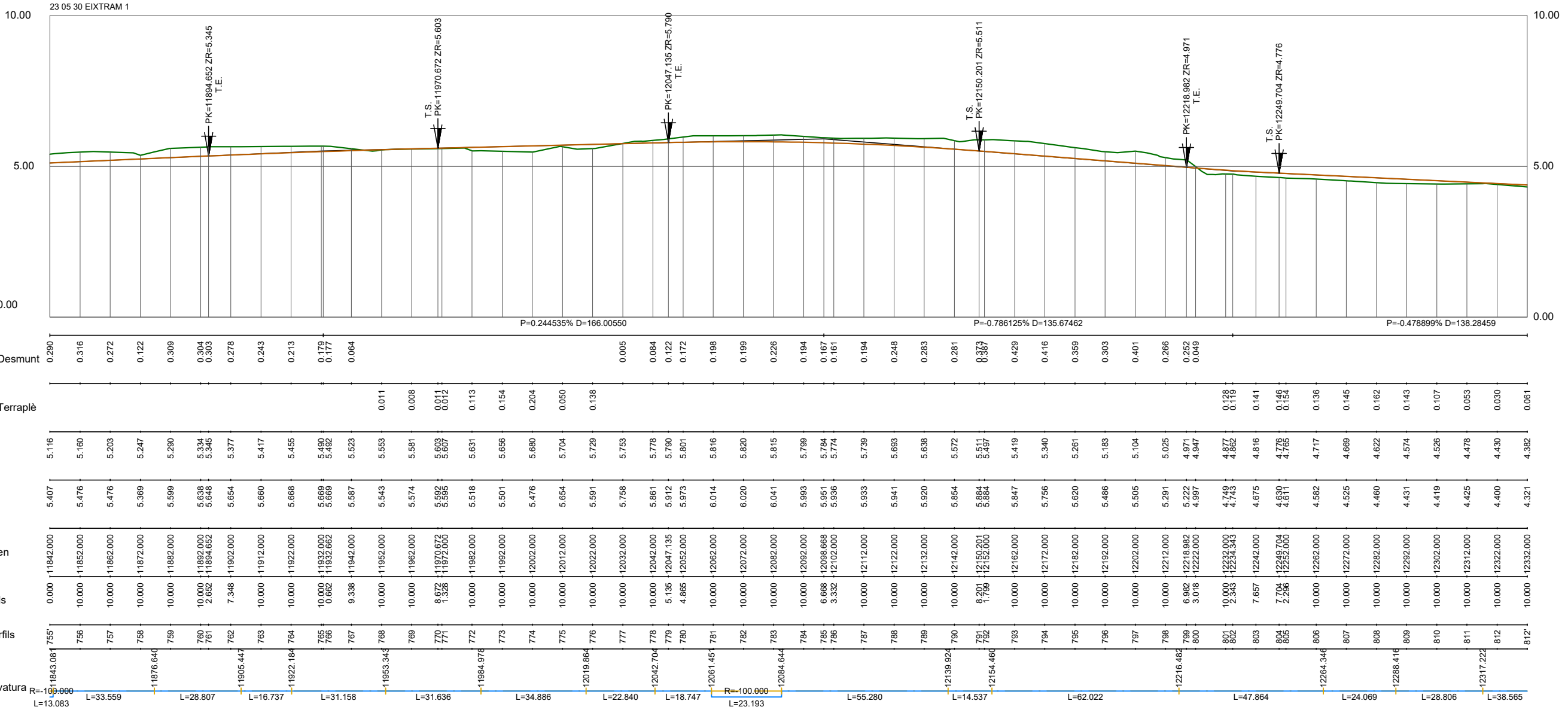
ESQ — DRE —



**COTES EN METRES**

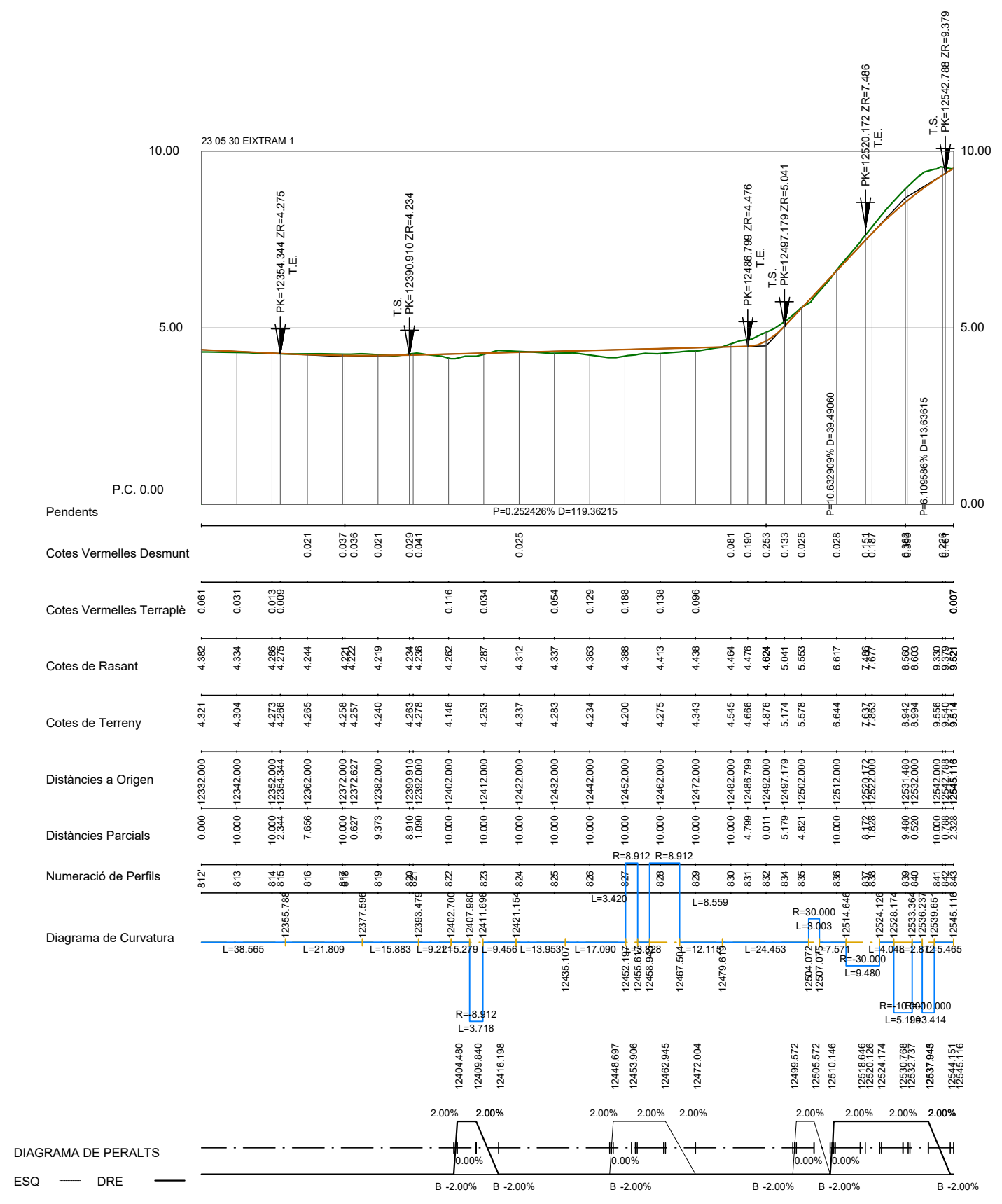
**Llegenda**

- Terreny actual
- Rasant



**COTES EN METRES**

**Llegenda**  
— Terreny actual — Rasant



|                 |   |  |
|-----------------|---|--|
| COTES EN METRES | Llegenda  |  |
|                 | <span style="color: green;">—</span> Terreny actual | <span style="color: orange;">—</span> Rasant |

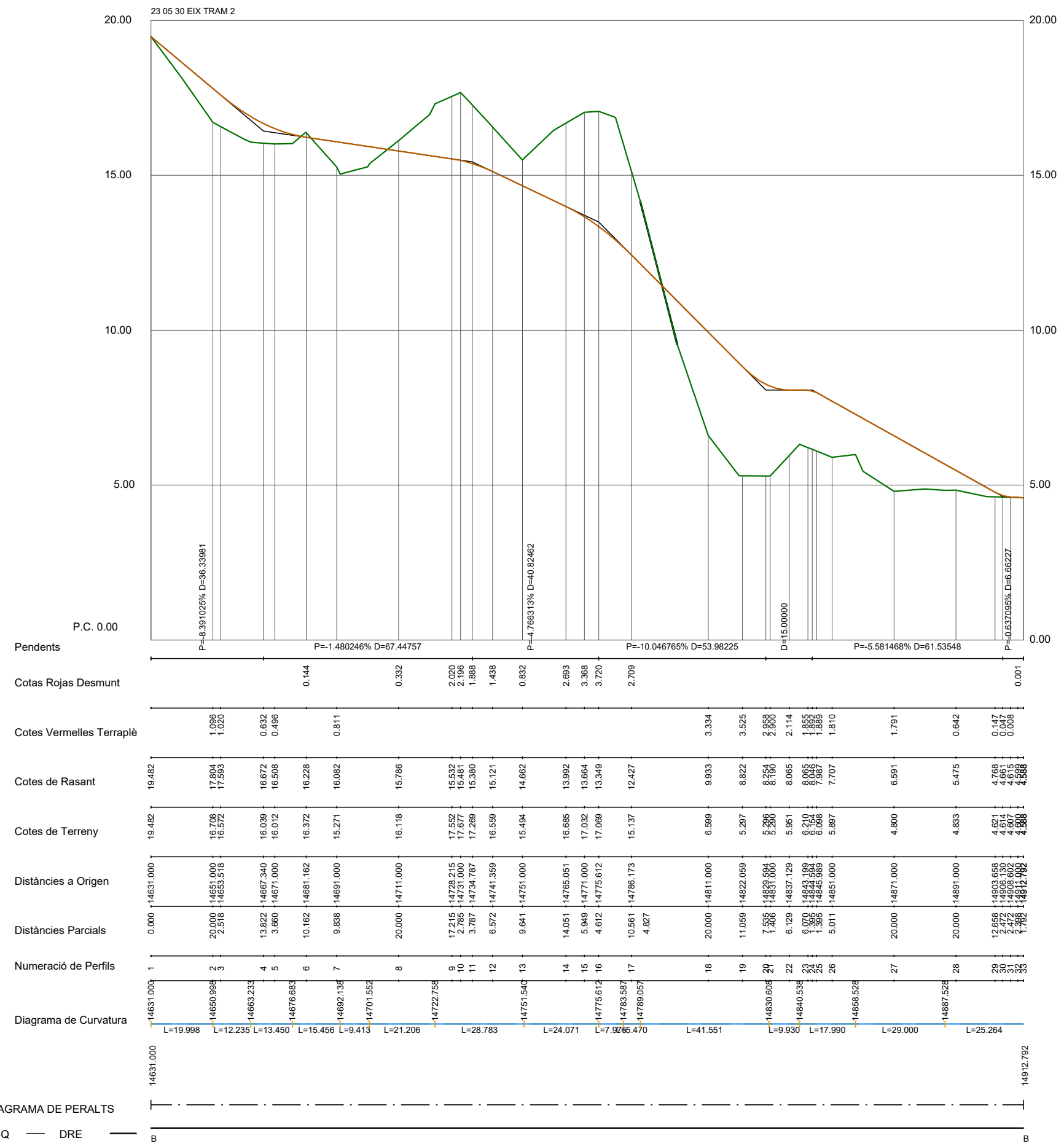
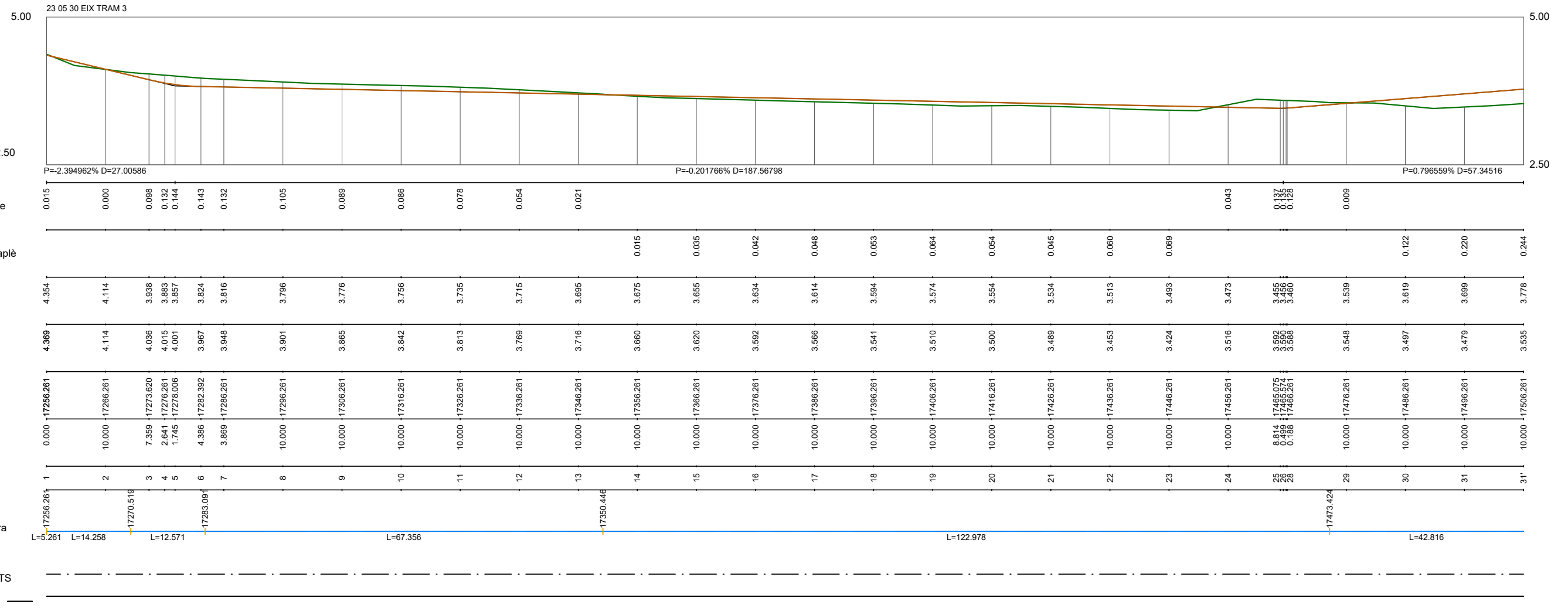


DIAGRAMA DE PERALTS

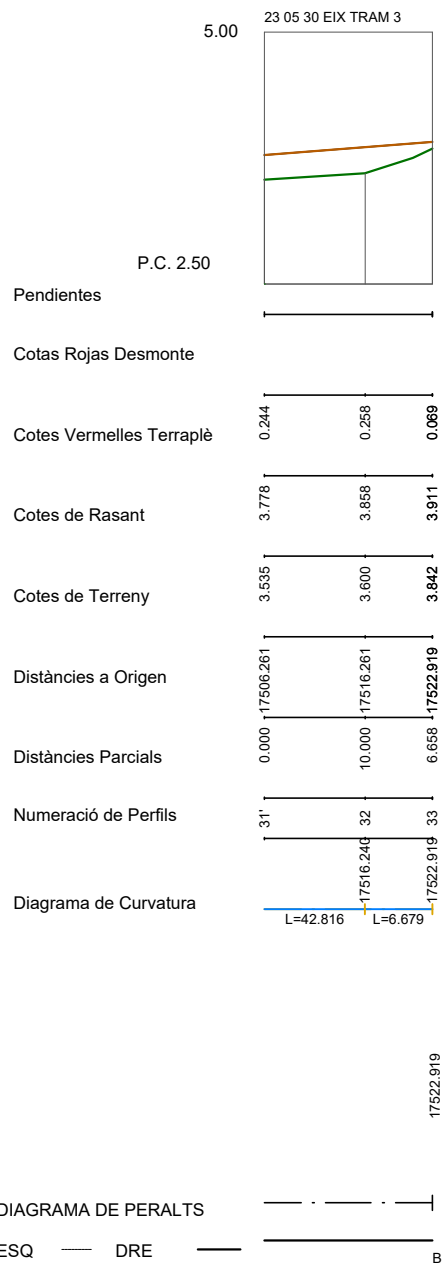
ESQ — DRE

|                 |                |        |
|-----------------|----------------|--------|
| COTES EN METRES | Legenda        |        |
|                 | Terreny actual | Rasant |



COTES EN METRES

Legenda  
— Terreny actual  
— Rasant



|                 |                |        |
|-----------------|----------------|--------|
| COTES EN METRES | Llegenda       |        |
|                 | Terreny actual | Rasant |



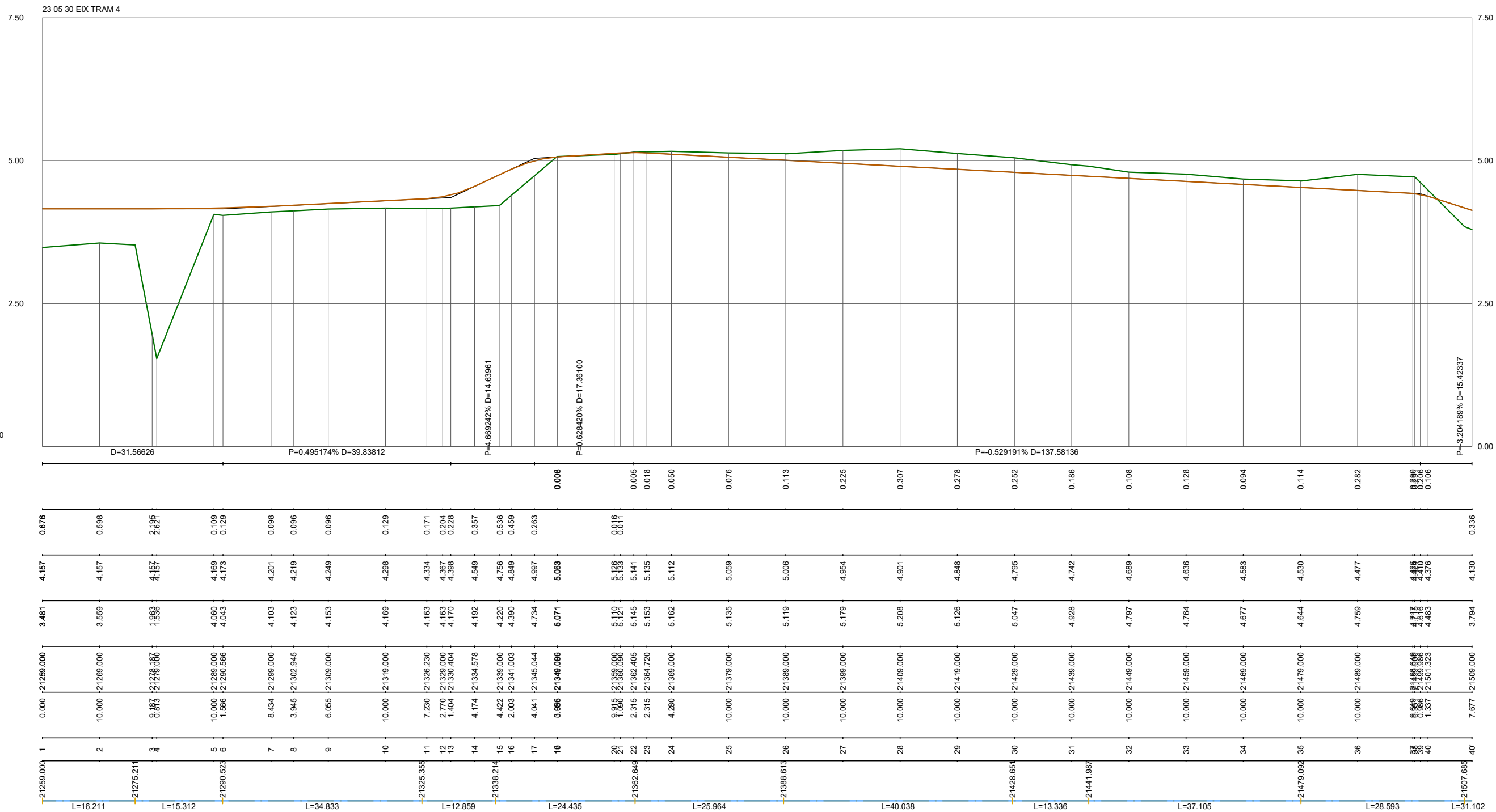


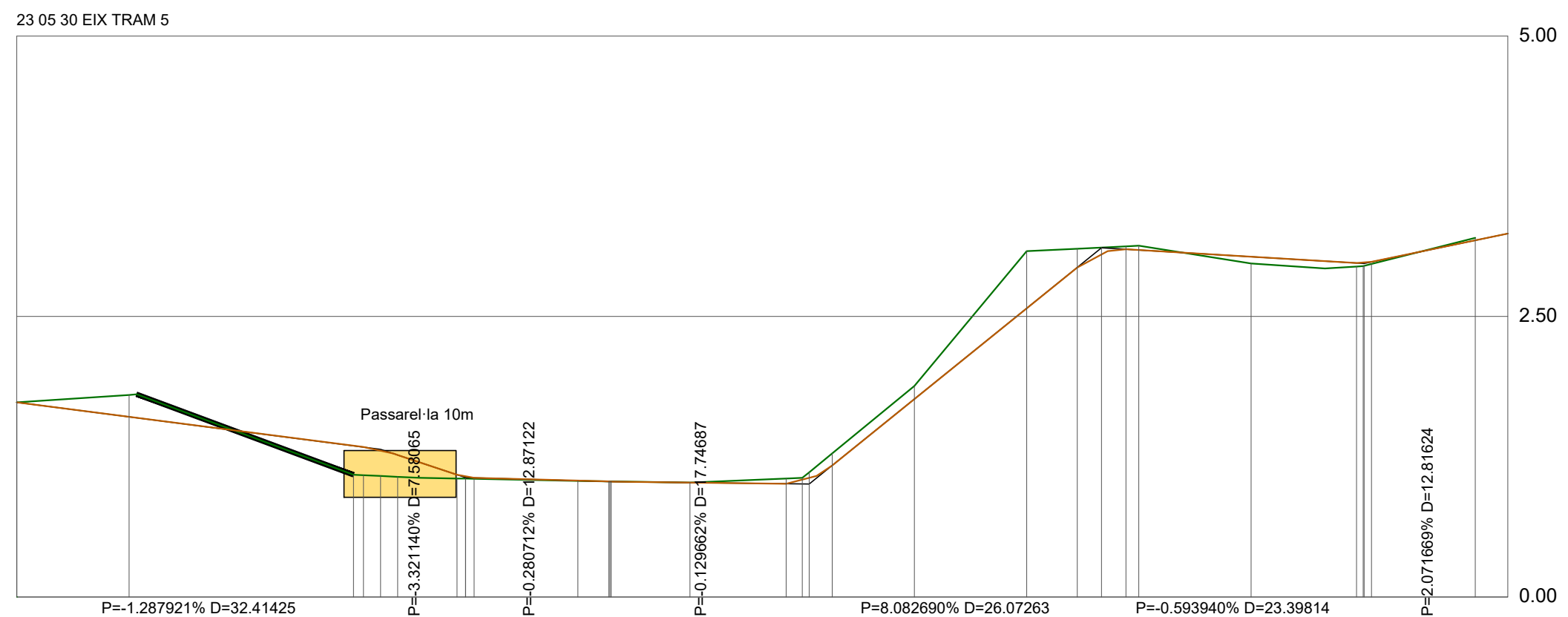
DIAGRAMA DE PERALTS

ESQ — DRE — B

COTES EN METRES

Legenda

— Terreny actual — Rasant



P.C. 0.00

|                          |                         |           |                        |           |           |                         |                         |           |                         |           |                        |           |           |                |                         |                |           |                        |           |           |           |           |           |           |           |           |       |
|--------------------------|-------------------------|-----------|------------------------|-----------|-----------|-------------------------|-------------------------|-----------|-------------------------|-----------|------------------------|-----------|-----------|----------------|-------------------------|----------------|-----------|------------------------|-----------|-----------|-----------|-----------|-----------|-----------|-----------|-----------|-------|
| Pendents                 | P=-1.287921% D=32.41425 |           | P=-3.321140% D=7.58065 |           |           |                         | P=-0.280712% D=12.87122 |           | P=-0.129662% D=17.74687 |           | P=8.082690% D=26.07263 |           |           |                | P=-0.593940% D=23.39814 |                |           | P=2.071669% D=12.81624 |           |           |           |           |           |           |           |           |       |
| Cotes Vermelles Desmunt  | 0.000                   | 0.196     |                        |           |           |                         | 0.000                   |           | 0.047<br>0.064<br>0.108 | 0.116     | 0.509                  | 0.167     | 0.049     | 0.025<br>0.038 |                         | 0.023          |           |                        |           |           |           |           |           |           |           |           |       |
| Cotes Vermelles Terraplè |                         |           | 0.259                  | 0.231     | 0.195     | 0.034<br>0.015<br>0.009 | 0.004                   | 0.000     |                         |           |                        |           |           | 0.062          | 0.032<br>0.020          |                |           |                        |           |           |           |           |           |           |           |           |       |
| Cotes de Rasant          | 1.734                   | 1.605     | 1.348                  | 1.309     | 1.266     | 1.090<br>1.070<br>1.063 | 1.037                   | 1.029     | 1.019                   | 1.764     | 2.573                  | 2.938     | 3.066     | 3.100<br>3.093 | 3.034                   | 2.978<br>2.988 | 3.179     |                        |           |           |           |           |           |           |           |           |       |
| Cotes de Terreny         | 1.734                   | 1.801     | 1.088                  | 1.078     | 1.071     | 1.056<br>1.055<br>1.053 | 1.033                   | 1.029     | 1.019                   | 1.880     | 3.082                  | 3.104     | 3.115     | 3.125<br>3.131 | 2.972                   | 2.946<br>2.968 | 3.202     |                        |           |           |           |           |           |           |           |           |       |
| Distàncies a Origen      | 24752.920               | 24762.920 | 24782.800              | 24783.809 | 24785.334 | 24786.859               | 24792.155               | 24792.920 | 24793.675               | 24802.920 | 24805.673              | 24812.920 | 24821.480 | 24822.920      | 24823.533               | 24825.586      | 24832.920 | 24842.920              | 24847.436 | 24849.606 | 24851.775 | 24852.920 | 24862.920 | 24872.337 | 24873.670 | 24882.920 |       |
| Distàncies Parcials      | 0.000                   | 10.000    | 10.000                 | 10.889    | 1.525     | 1.525                   | 5.296                   | 0.905     | 0.755                   | 9.245     | 2.753                  | 7.021     | 8.560     | 1.440          | 0.613                   | 2.053          | 7.334     | 10.000                 | 4.516     | 2.169     | 2.169     | 1.145     | 10.000    | 9.417     | 0.666     | 9.250     | 2.900 |
| Numeració de Perfils     | 1                       | 2         | 3                      | 4         | 5         | 6                       | 7                       | 8         | 10                      | 11        | 12                     | 15        | 16        | 17             | 18                      | 19             | 20        | 21                     | 22        | 23        | 24        | 25        | 26        | 27        | 30        | 31        | 32    |
| Diagrama de Curvatura    | 24752.920               | 24763.600 | 24788.883              |           |           |                         |                         |           |                         |           |                        |           |           |                |                         |                | 24869.510 |                        |           |           |           |           |           |           |           |           |       |

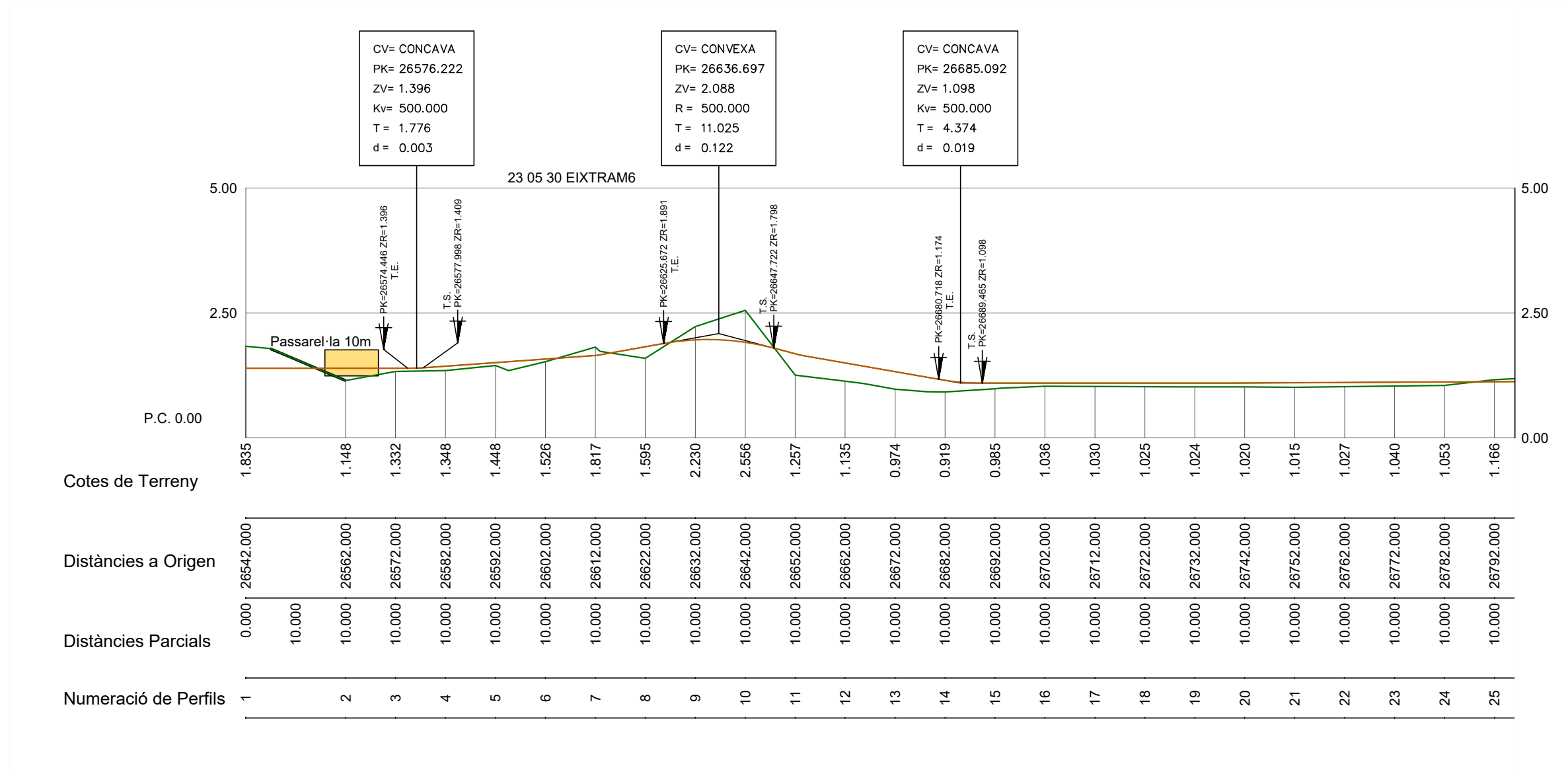
DIAGRAMA DE PERALTS

ESQ — DRE — B

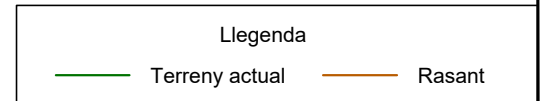
COTES EN METRES

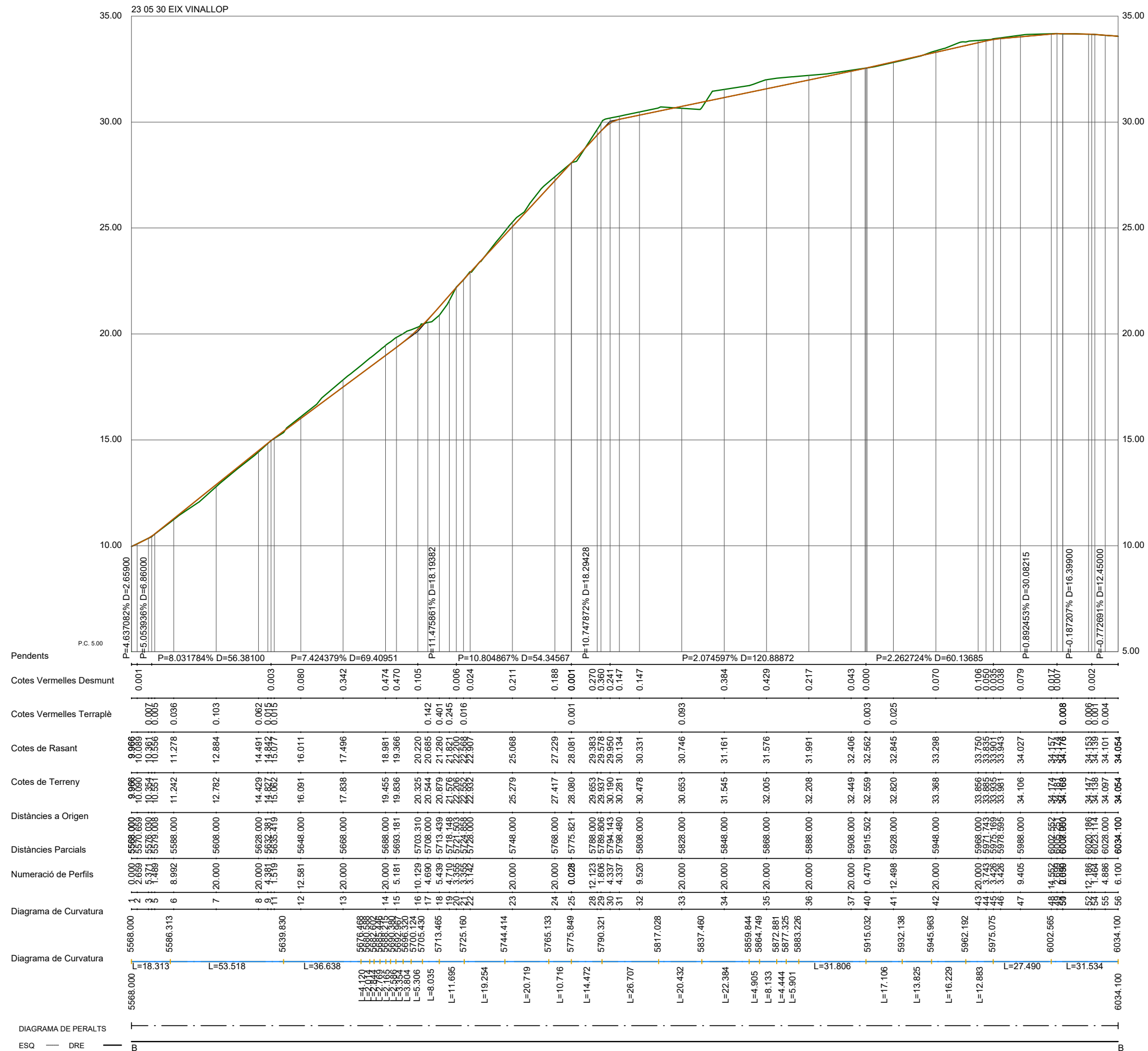
Llegenda

- Terreny actual
- Rasant



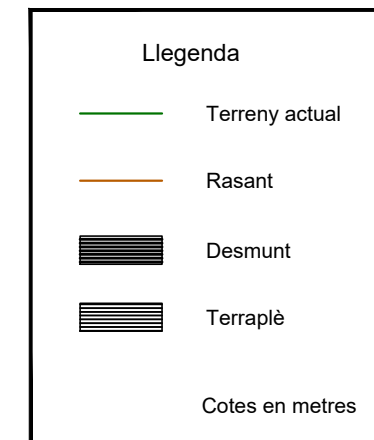
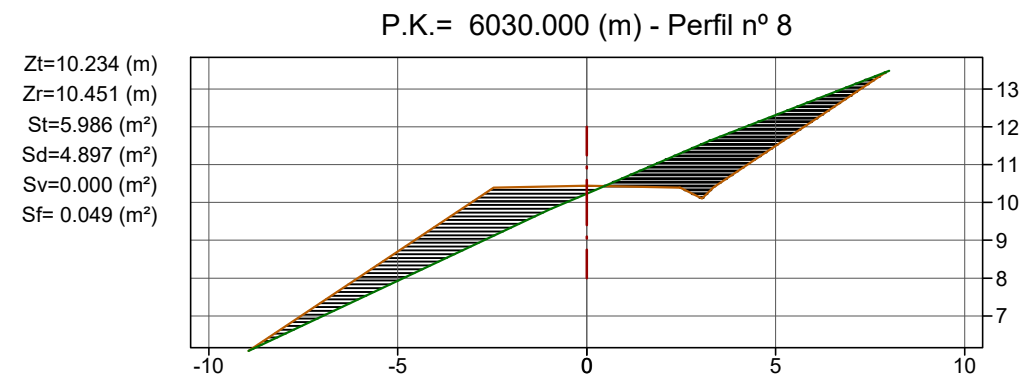
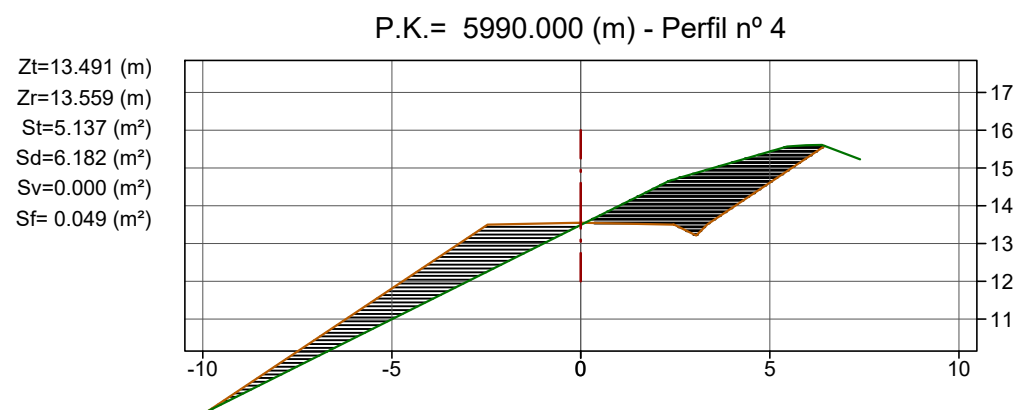
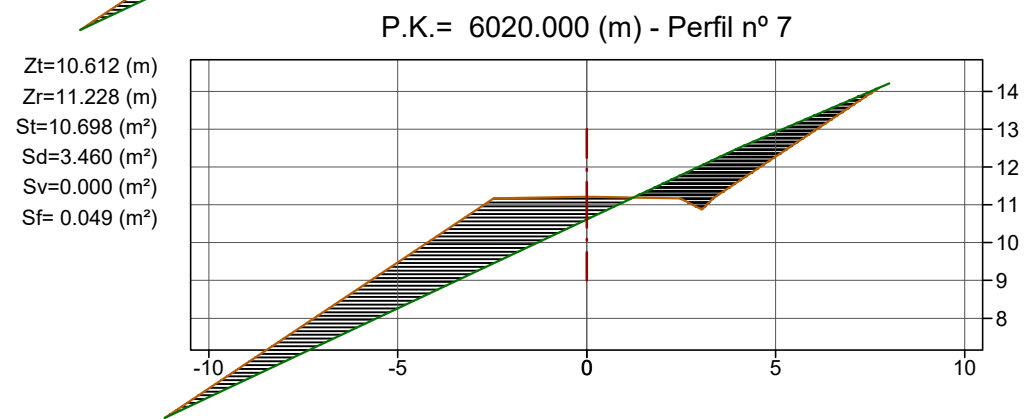
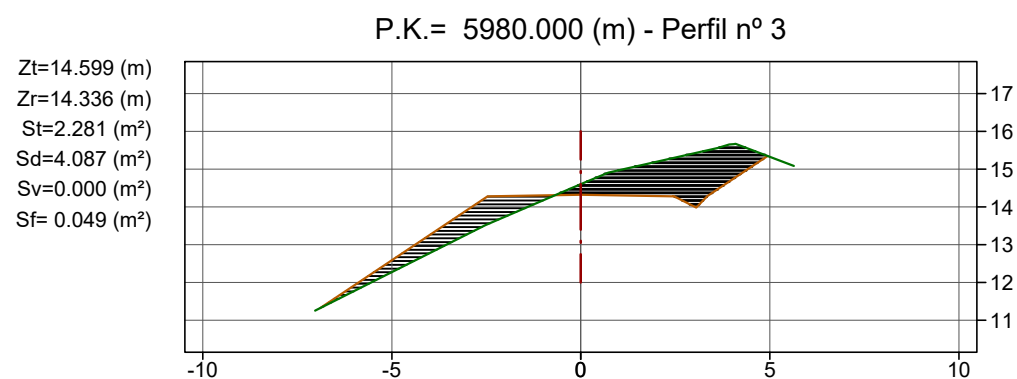
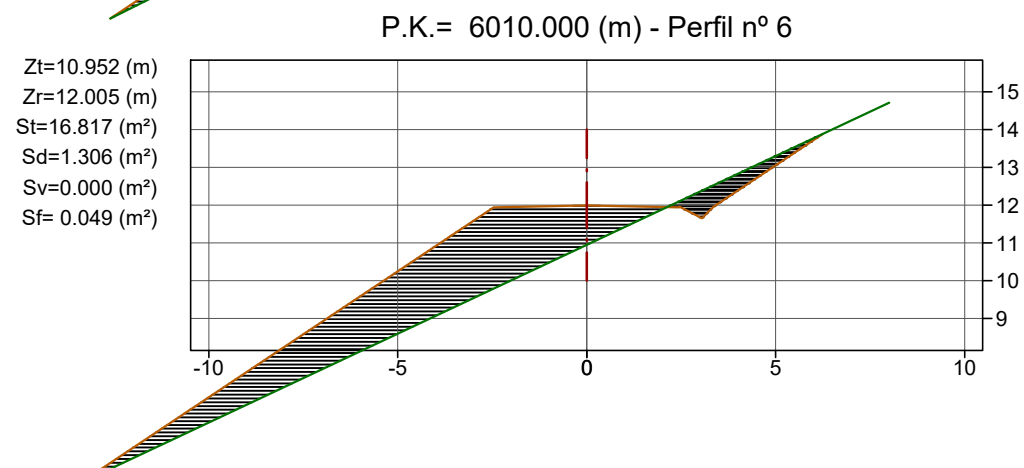
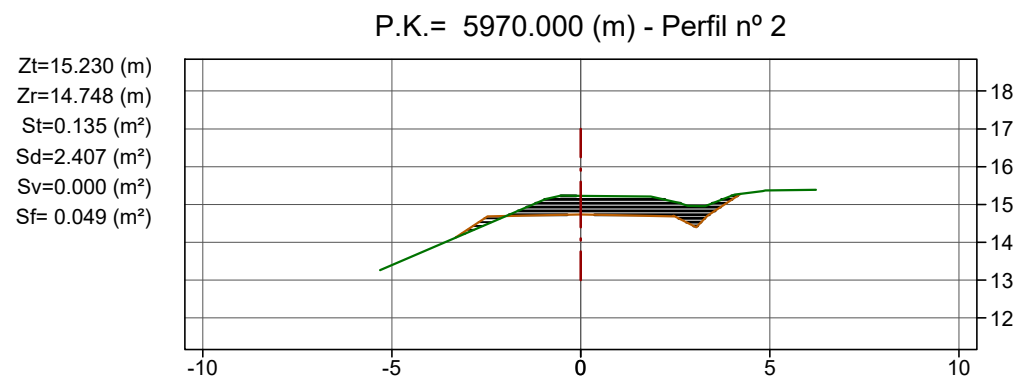
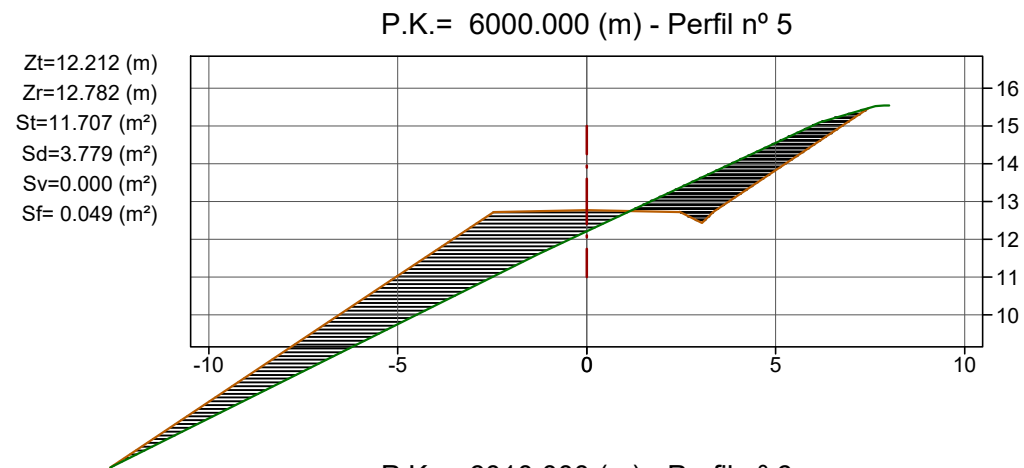
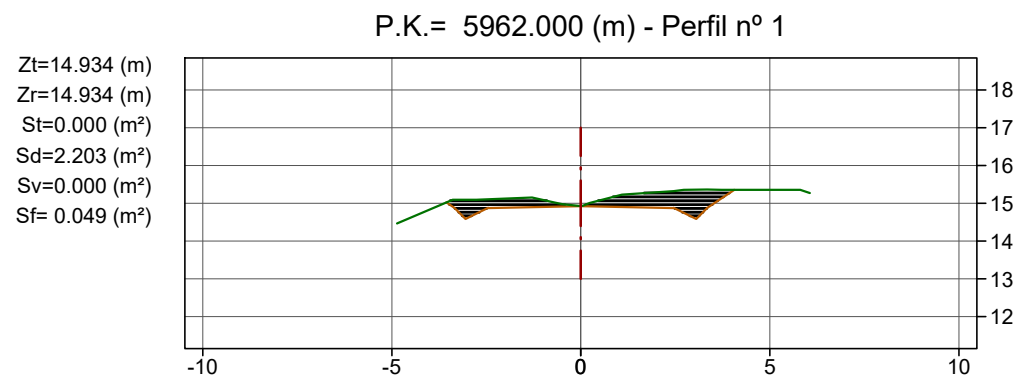
COTES EN METRES

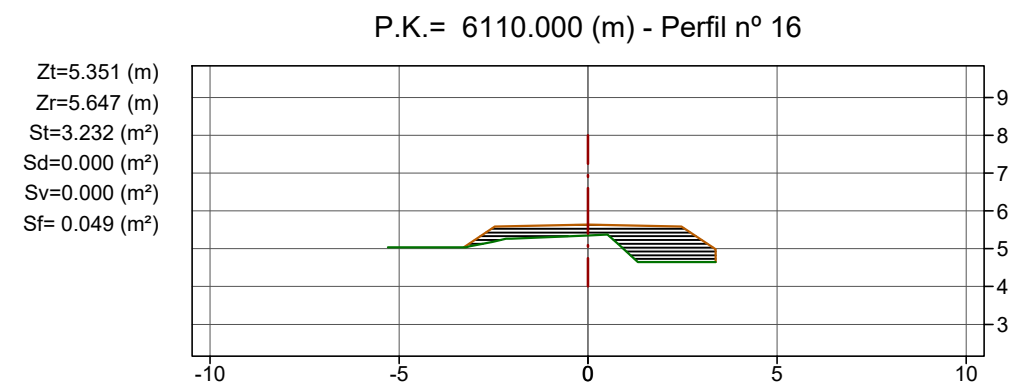
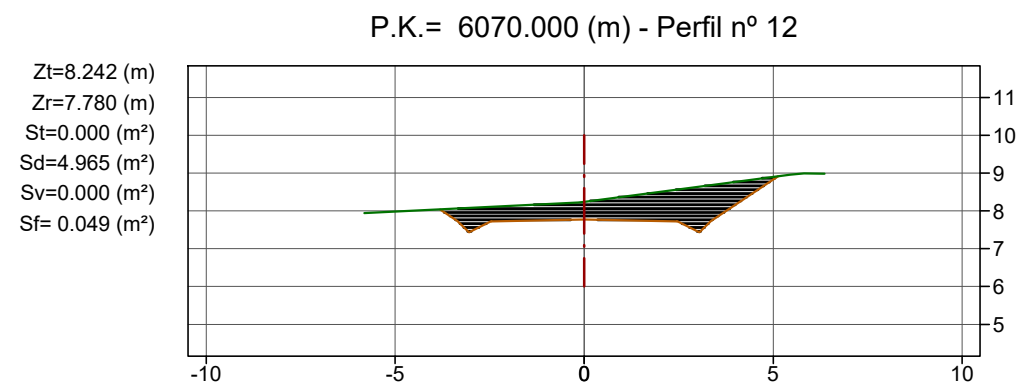
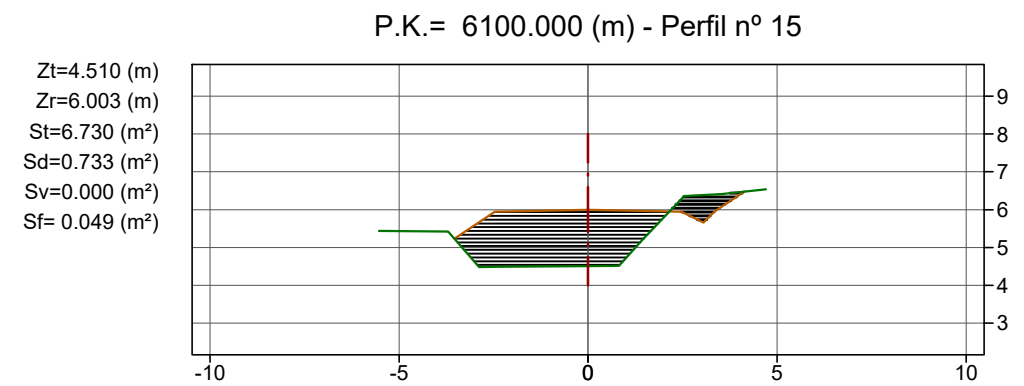
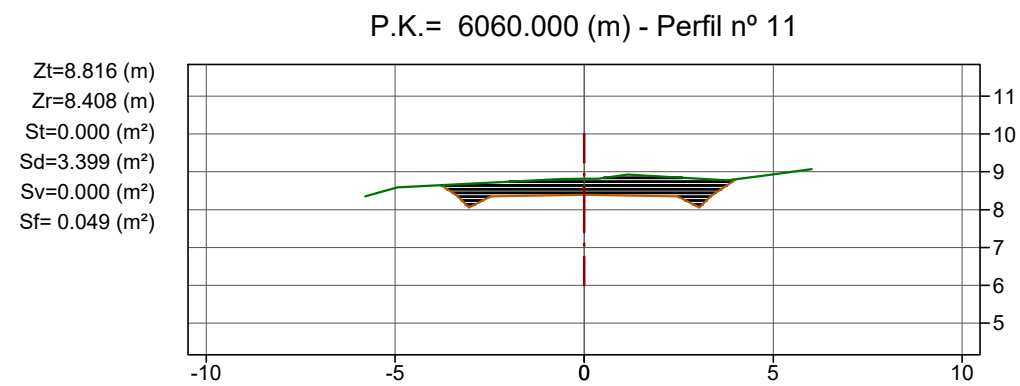
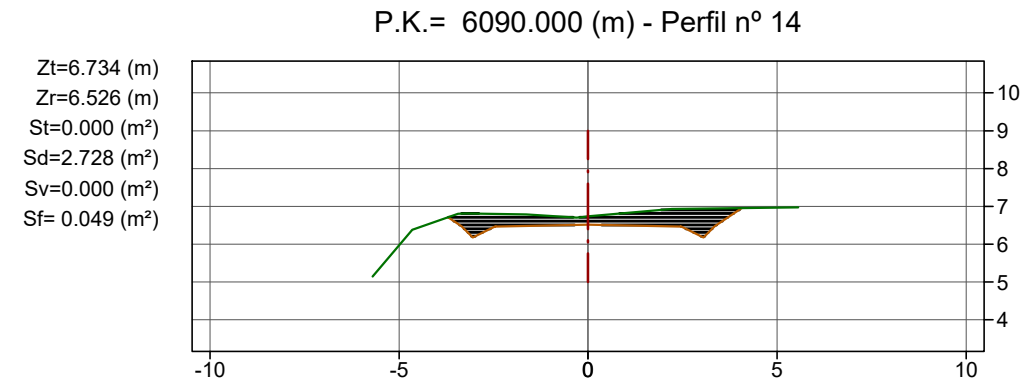
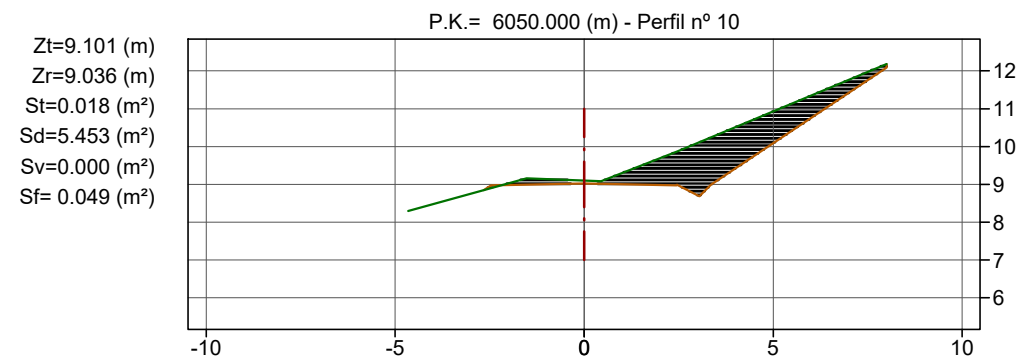
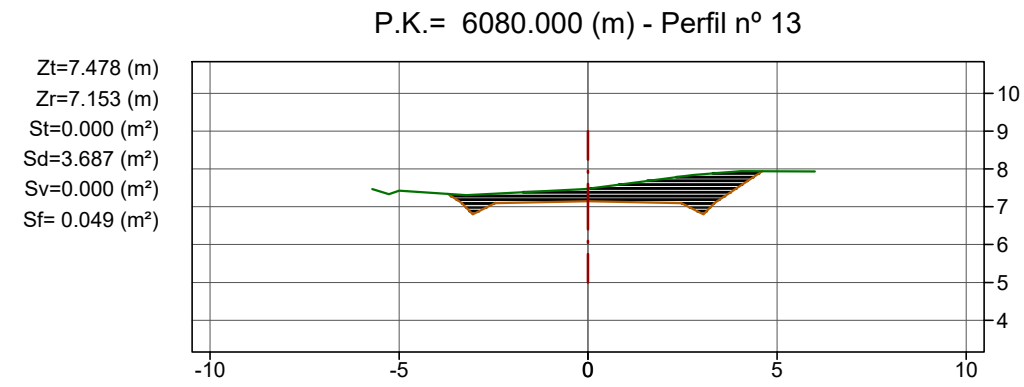
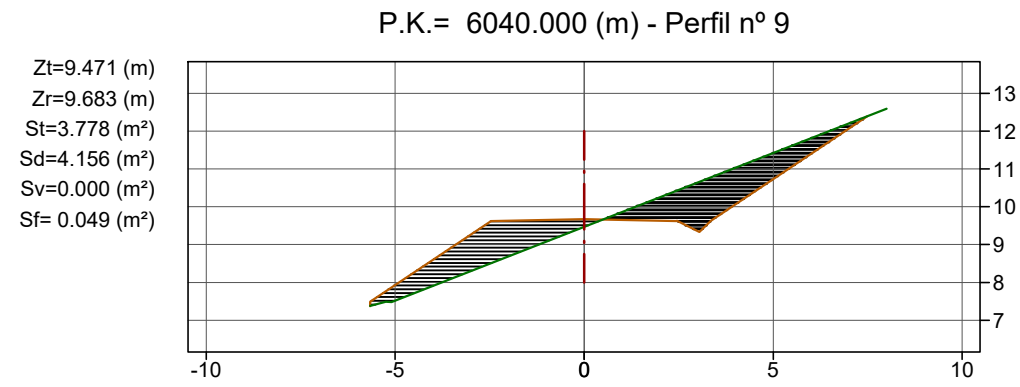




COTES EN METRES

Legenda  
— Terreny actual    — Rasant



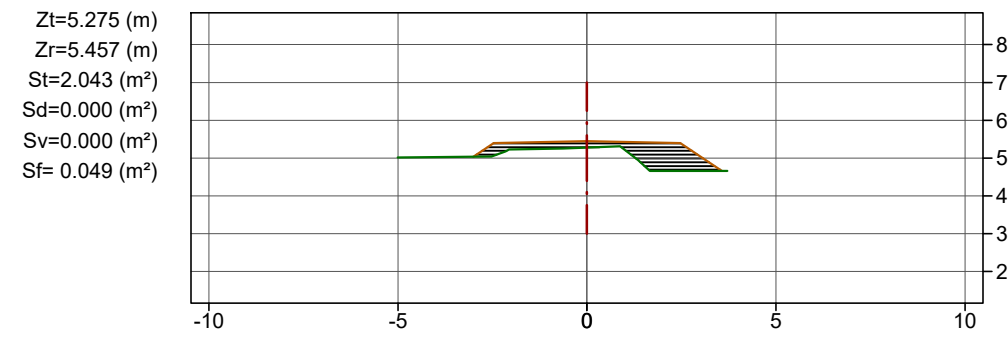


Llegenda

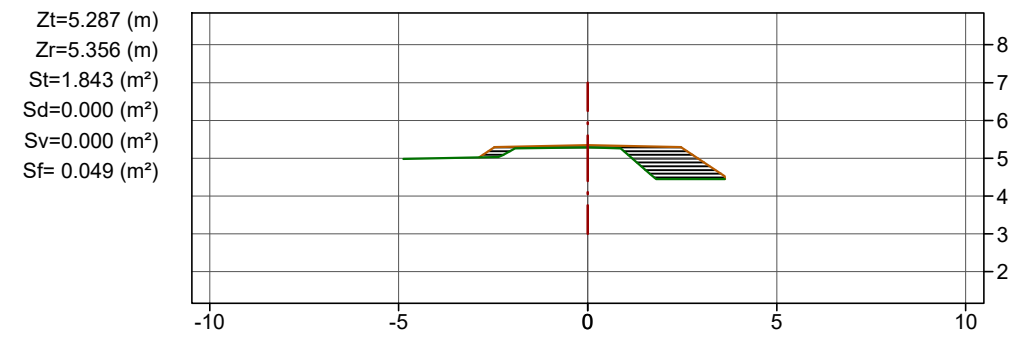
- Terreny actual
- Rasant
- Desmunt
- Terraplè

Cotes en metres

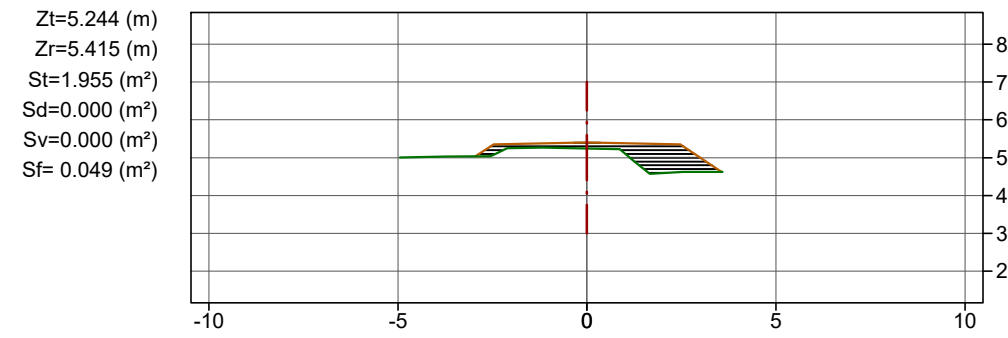
P.K.= 6120.000 (m) - Perfil nº 17



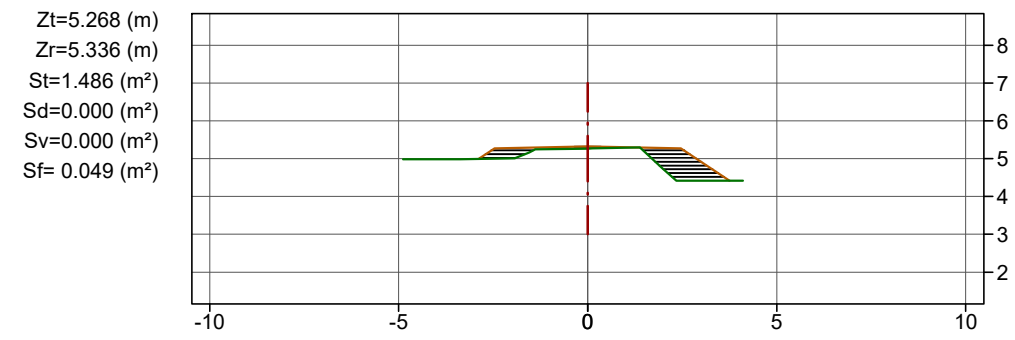
P.K.= 6160.000 (m) - Perfil nº 21



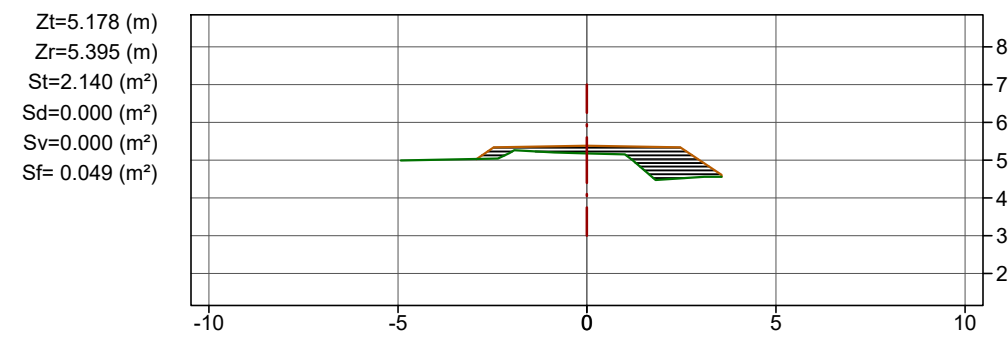
P.K.= 6130.000 (m) - Perfil nº 18



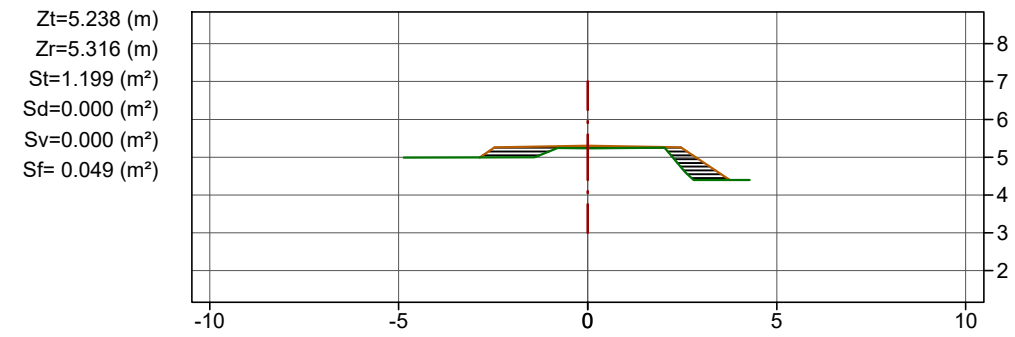
P.K.= 6170.000 (m) - Perfil nº 22



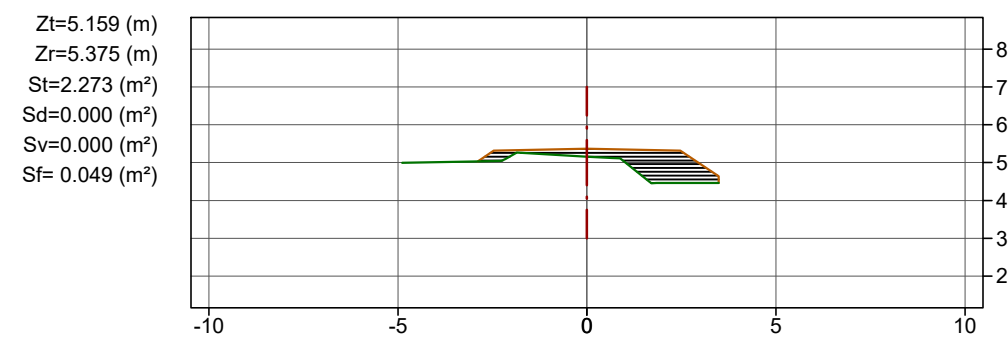
P.K.= 6140.000 (m) - Perfil nº 19



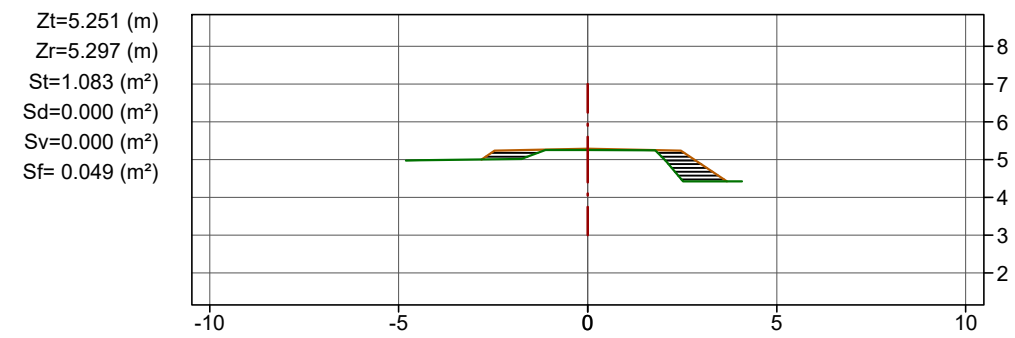
P.K.= 6180.000 (m) - Perfil nº 23



P.K.= 6150.000 (m) - Perfil nº 20



P.K.= 6190.000 (m) - Perfil nº 24



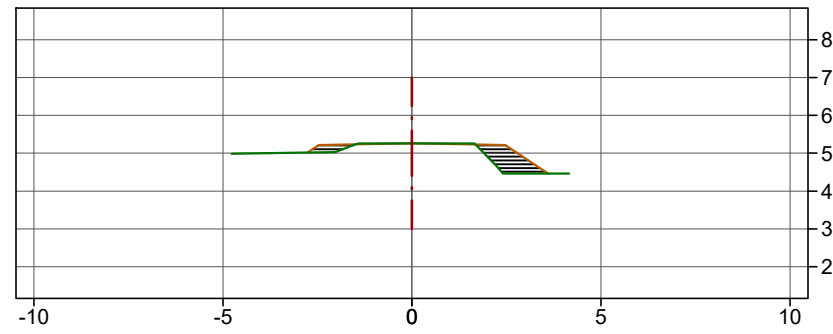
**Llegenda**

- Terreny actual
- Rasant
- Desmunt
- Terraplè

Cotes en metres

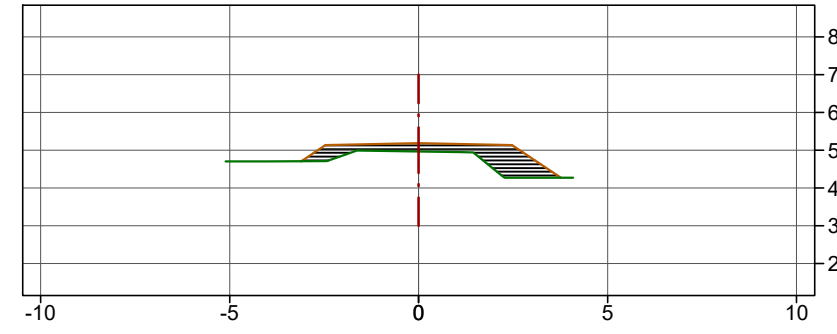
P.K.= 6200.000 (m) - Perfil nº 25

Zt=5.259 (m)  
 Zr=5.277 (m)  
 St=0.914 (m²)  
 Sd=0.025 (m²)  
 Sv=0.000 (m²)  
 Sf= 0.049 (m²)



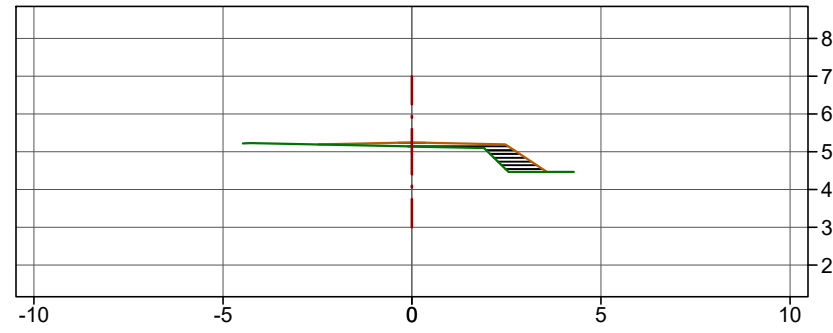
P.K.= 6240.000 (m) - Perfil nº 29

Zt=4.968 (m)  
 Zr=5.198 (m)  
 St=2.198 (m²)  
 Sd=0.000 (m²)  
 Sv=0.000 (m²)  
 Sf= 0.049 (m²)



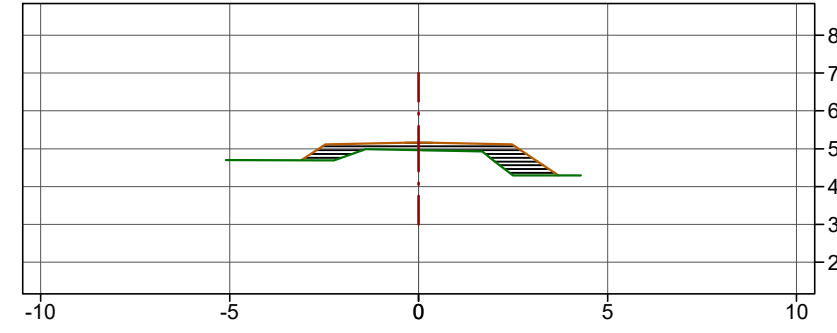
P.K.= 6210.000 (m) - Perfil nº 26

Zt=5.137 (m)  
 Zr=5.257 (m)  
 St=0.973 (m²)  
 Sd=0.000 (m²)  
 Sv=0.000 (m²)  
 Sf= 0.049 (m²)



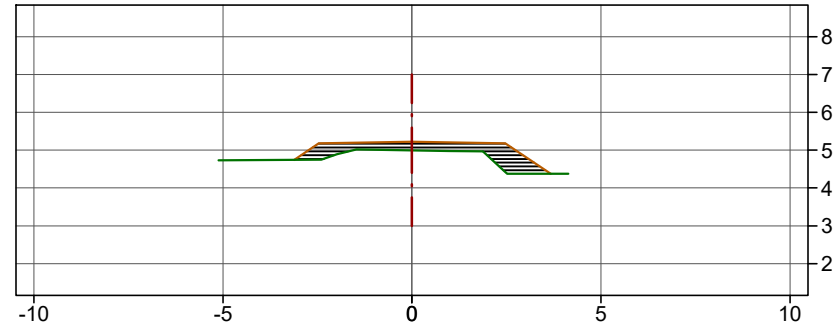
P.K.= 6250.000 (m) - Perfil nº 30

Zt=4.963 (m)  
 Zr=5.178 (m)  
 St=1.975 (m²)  
 Sd=0.000 (m²)  
 Sv=0.000 (m²)  
 Sf= 0.049 (m²)



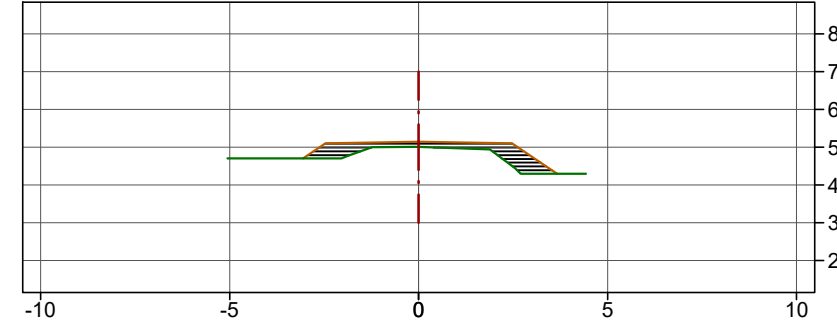
P.K.= 6220.000 (m) - Perfil nº 27

Zt=4.995 (m)  
 Zr=5.237 (m)  
 St=1.938 (m²)  
 Sd=0.000 (m²)  
 Sv=0.000 (m²)  
 Sf= 0.049 (m²)



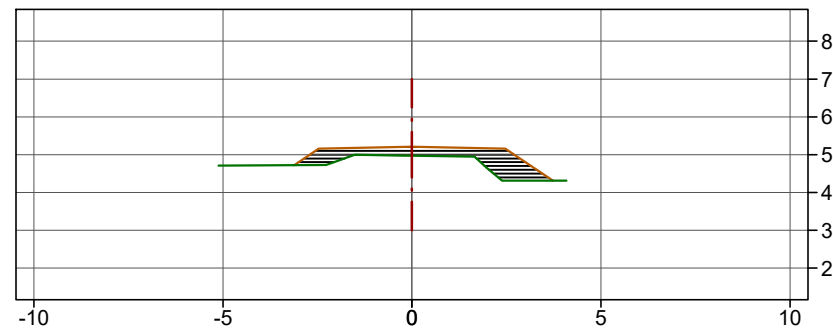
P.K.= 6260.000 (m) - Perfil nº 31

Zt=5.005 (m)  
 Zr=5.159 (m)  
 St=1.633 (m²)  
 Sd=0.000 (m²)  
 Sv=0.000 (m²)  
 Sf= 0.049 (m²)



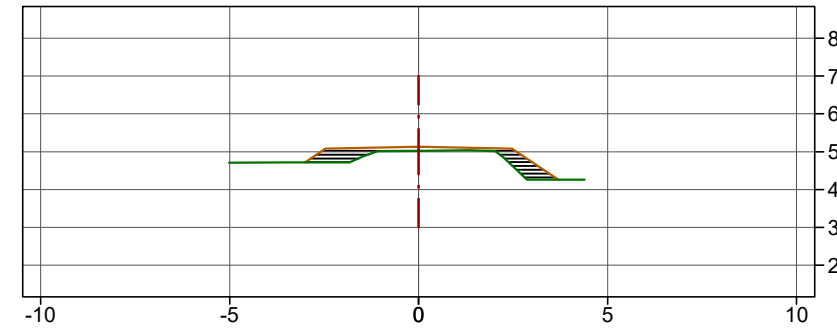
P.K.= 6230.000 (m) - Perfil nº 28

Zt=4.974 (m)  
 Zr=5.218 (m)  
 St=2.156 (m²)  
 Sd=0.000 (m²)  
 Sv=0.000 (m²)  
 Sf= 0.049 (m²)







P.K.= 6270.000 (m) - Perfil nº 32

Zt=5.021 (m)  
 Zr=5.139 (m)  
 St=1.326 (m²)  
 Sd=0.000 (m²)  
 Sv=0.000 (m²)  
 Sf= 0.049 (m²)



**Llegenda**

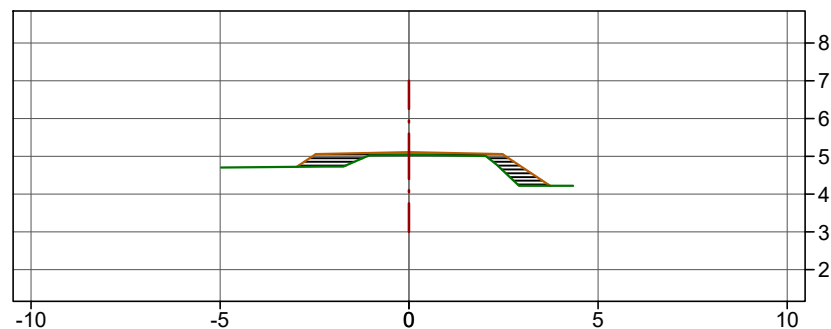
-  Terreny actual
-  Rasant
-  Desmunt
-  Terraplè

Cotes en metres



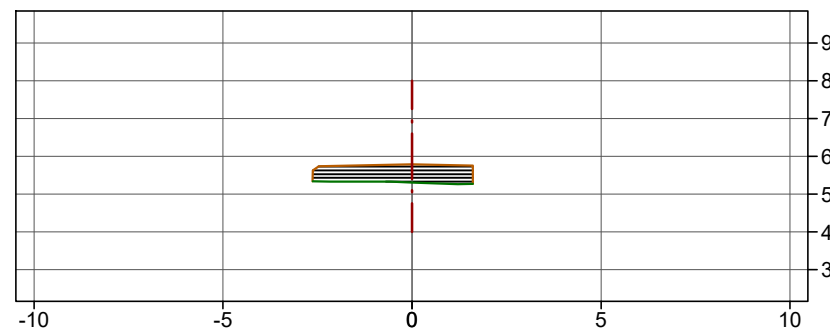
P.K.= 6280.000 (m) - Perfil nº 33

Zt=5.031 (m)  
 Zr=5.119 (m)  
 St=1.221 (m²)  
 Sd=0.000 (m²)  
 Sv=0.000 (m²)  
 Sf= 0.049 (m²)



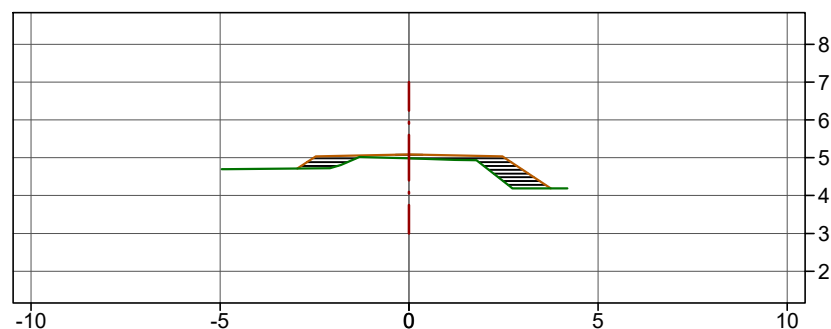
P.K.= 6320.000 (m) - Perfil nº 37

Zt=5.307 (m)  
 Zr=5.795 (m)  
 St=1.911 (m²)  
 Sd=0.000 (m²)  
 Sv=0.000 (m²)  
 Sf= 0.041 (m²)



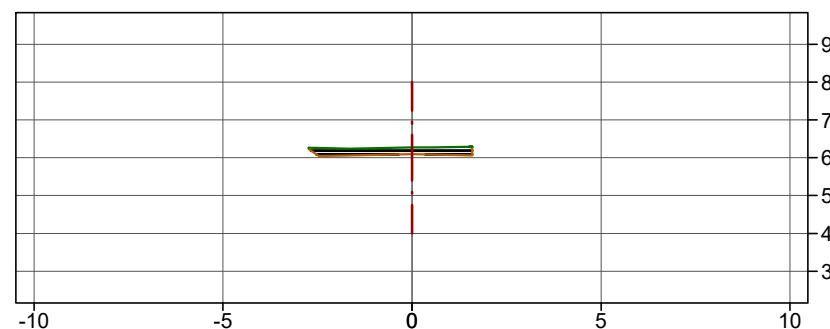
P.K.= 6290.000 (m) - Perfil nº 34

Zt=4.983 (m)  
 Zr=5.099 (m)  
 St=1.426 (m²)  
 Sd=0.000 (m²)  
 Sv=0.000 (m²)  
 Sf= 0.049 (m²)



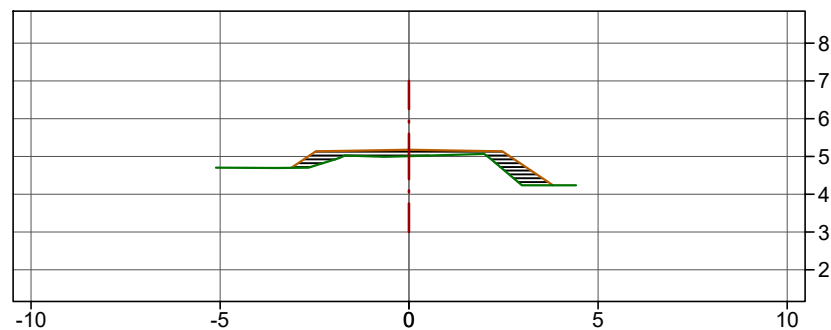
P.K.= 6330.000 (m) - Perfil nº 38

Zt=6.271 (m)  
 Zr=6.107 (m)  
 St=0.000 (m²)  
 Sd=0.796 (m²)  
 Sv=0.000 (m²)  
 Sf= 0.040 (m²)



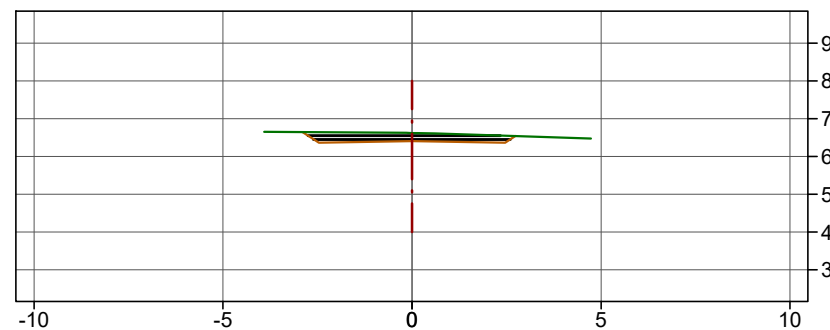
P.K.= 6300.000 (m) - Perfil nº 35

Zt=5.007 (m)  
 Zr=5.191 (m)  
 St=1.459 (m²)  
 Sd=0.000 (m²)  
 Sv=0.000 (m²)  
 Sf= 0.049 (m²)



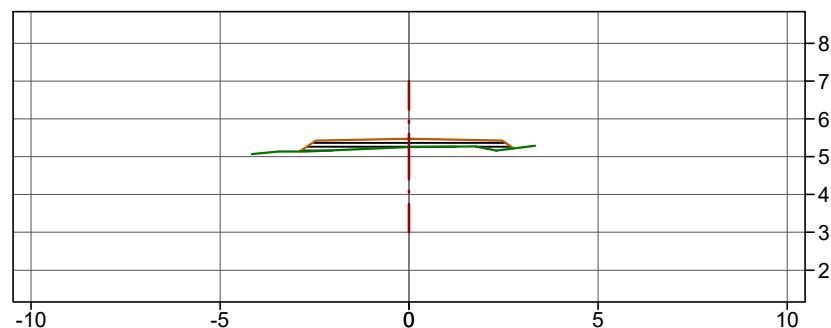
P.K.= 6340.000 (m) - Perfil nº 39

Zt=6.619 (m)  
 Zr=6.419 (m)  
 St=0.000 (m²)  
 Sd=1.192 (m²)  
 Sv=0.000 (m²)  
 Sf= 0.049 (m²)



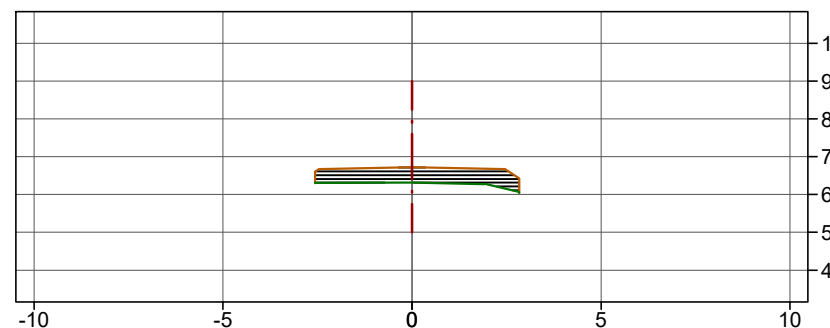
P.K.= 6310.000 (m) - Perfil nº 36

Zt=5.253 (m)  
 Zr=5.484 (m)  
 St=1.206 (m²)  
 Sd=0.000 (m²)  
 Sv=0.000 (m²)  
 Sf= 0.049 (m²)



P.K.= 6350.000 (m) - Perfil nº 40

Zt=6.314 (m)  
 Zr=6.730 (m)  
 St=2.171 (m²)  
 Sd=0.000 (m²)  
 Sv=0.000 (m²)  
 Sf= 0.049 (m²)



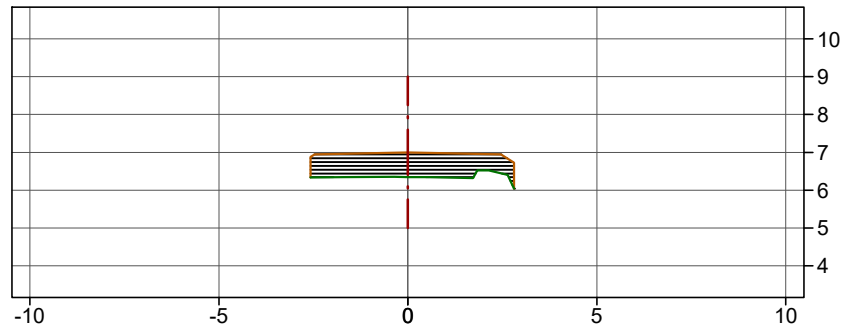
**Llegenda**

- Terreny actual
- Rasant
- Desmunt
- Terraplè

Cotes en metres

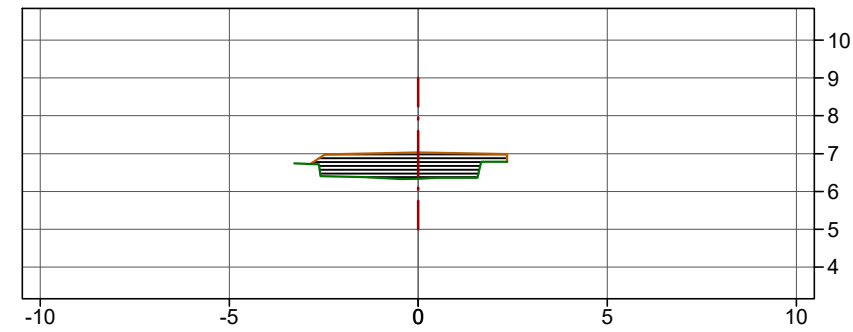
P.K.= 6360.000 (m) - Perfil nº 41

Zt=6.346 (m)  
 Zr=7.008 (m)  
 St=3.247 (m²)  
 Sd=0.000 (m²)  
 Sv=0.000 (m²)  
 Sf= 0.049 (m²)



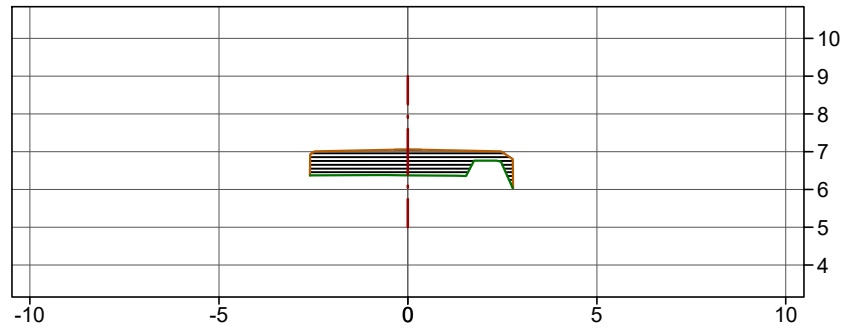
P.K.= 6400.000 (m) - Perfil nº 45

Zt=6.339 (m)  
 Zr=7.042 (m)  
 St=2.901 (m²)  
 Sd=0.000 (m²)  
 Sv=0.000 (m²)  
 Sf= 0.048 (m²)



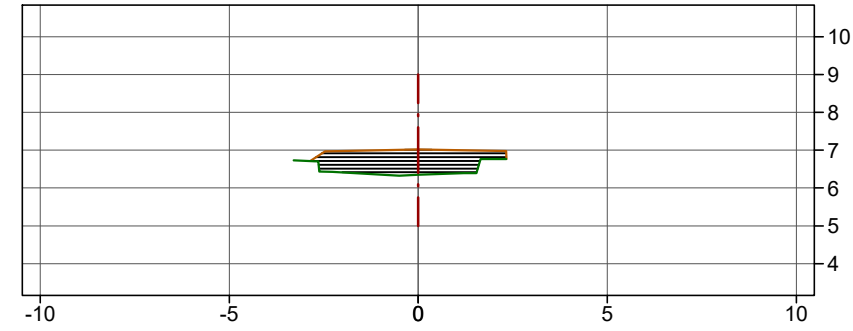
P.K.= 6370.000 (m) - Perfil nº 42

Zt=6.378 (m)  
 Zr=7.072 (m)  
 St=3.190 (m²)  
 Sd=0.000 (m²)  
 Sv=0.000 (m²)  
 Sf= 0.049 (m²)



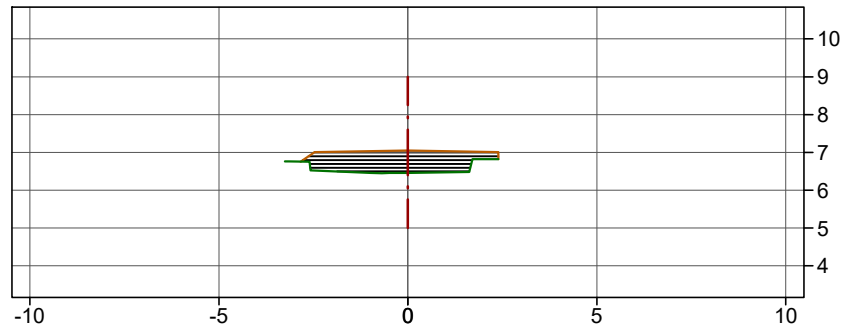
P.K.= 6410.000 (m) - Perfil nº 46

Zt=6.347 (m)  
 Zr=7.032 (m)  
 St=2.796 (m²)  
 Sd=0.000 (m²)  
 Sv=0.000 (m²)  
 Sf= 0.048 (m²)



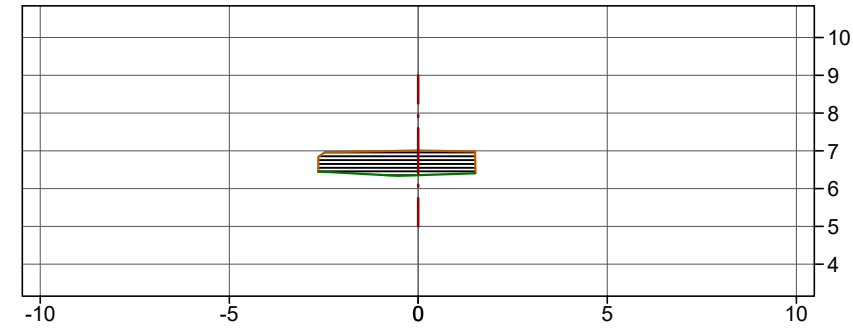
P.K.= 6380.000 (m) - Perfil nº 43

Zt=6.460 (m)  
 Zr=7.062 (m)  
 St=2.516 (m²)  
 Sd=0.000 (m²)  
 Sv=0.000 (m²)  
 Sf= 0.048 (m²)



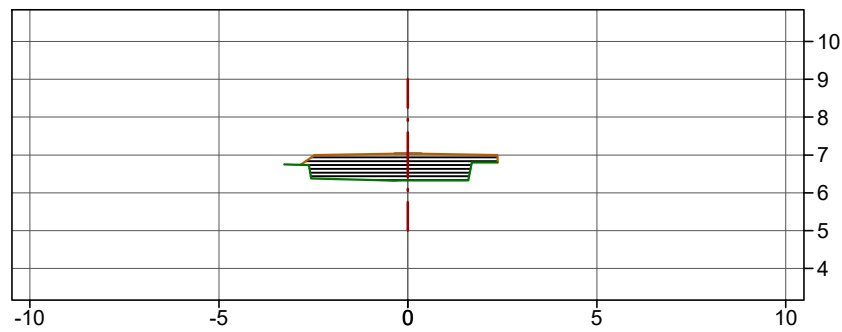
P.K.= 6420.000 (m) - Perfil nº 47

Zt=6.358 (m)  
 Zr=7.022 (m)  
 St=2.498 (m²)  
 Sd=0.000 (m²)  
 Sv=0.000 (m²)  
 Sf= 0.040 (m²)



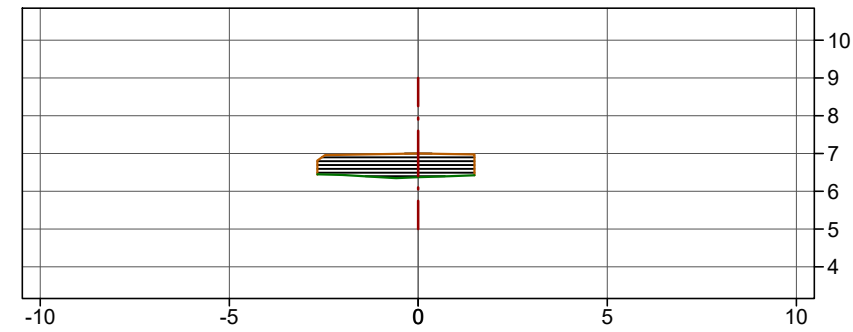
P.K.= 6390.000 (m) - Perfil nº 44

Zt=6.325 (m)  
 Zr=7.052 (m)  
 St=3.044 (m²)  
 Sd=0.000 (m²)  
 Sv=0.000 (m²)  
 Sf= 0.048 (m²)







P.K.= 6430.000 (m) - Perfil nº 48

Zt=6.370 (m)  
 Zr=7.012 (m)  
 St=2.415 (m²)  
 Sd=0.000 (m²)  
 Sv=0.000 (m²)  
 Sf= 0.039 (m²)



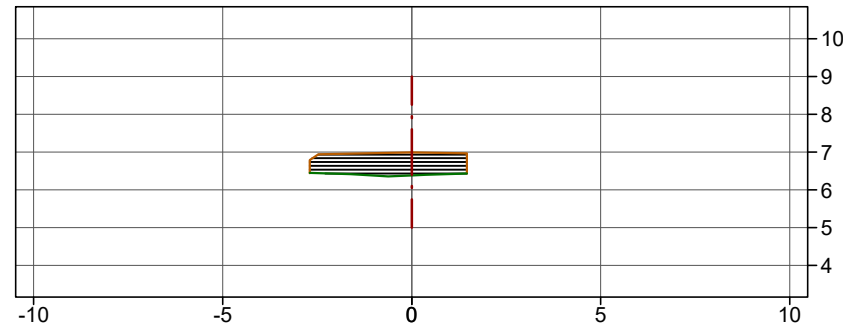
**Llegenda**

-  Terreny actual
-  Rasant
-  Desmunt
-  Terraplè

Cotes en metres

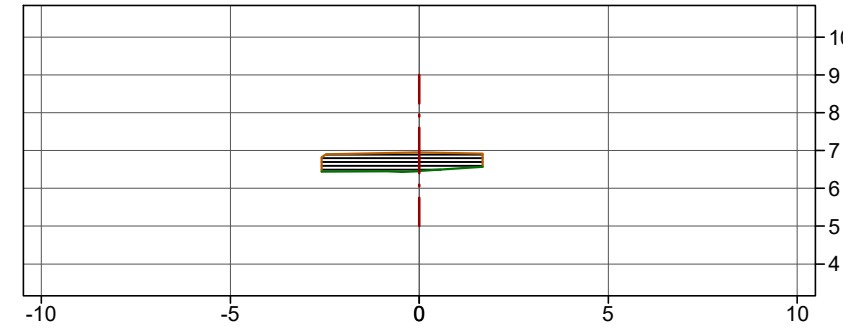
P.K.= 6440.000 (m) - Perfil nº 49

Zt=6.382 (m)  
 Zr=7.002 (m)  
 St=2.338 (m²)  
 Sd=0.000 (m²)  
 Sv=0.000 (m²)  
 Sf= 0.039 (m²)



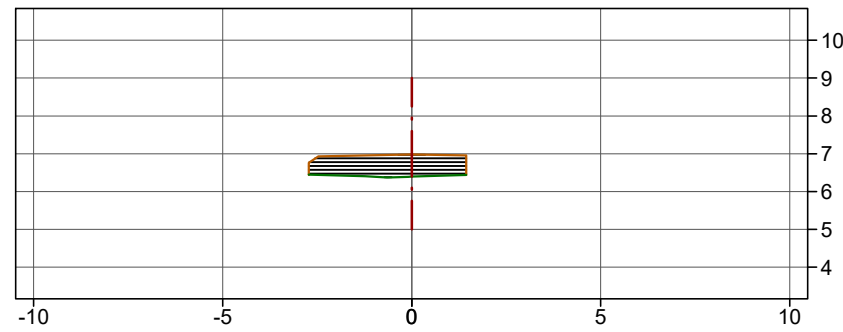
P.K.= 6480.000 (m) - Perfil nº 53

Zt=6.456 (m)  
 Zr=6.963 (m)  
 St=1.940 (m²)  
 Sd=0.000 (m²)  
 Sv=0.000 (m²)  
 Sf= 0.041 (m²)



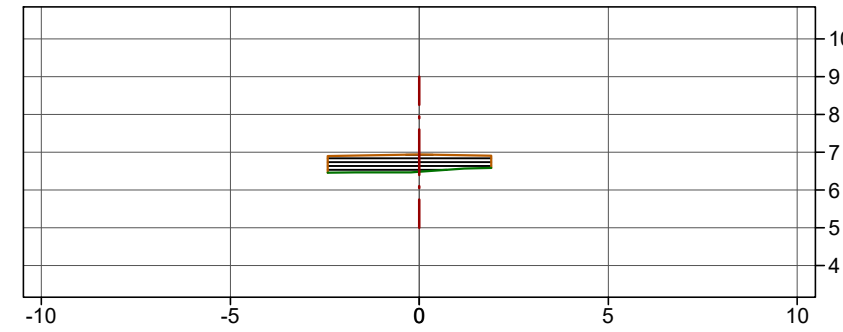
P.K.= 6450.000 (m) - Perfil nº 50

Zt=6.394 (m)  
 Zr=6.992 (m)  
 St=2.266 (m²)  
 Sd=0.000 (m²)  
 Sv=0.000 (m²)  
 Sf= 0.039 (m²)



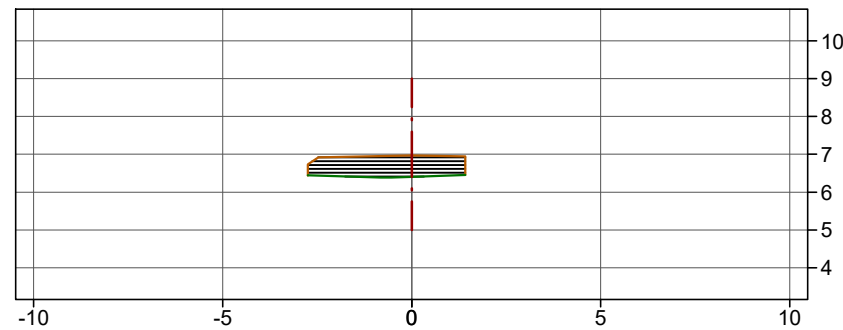
P.K.= 6490.000 (m) - Perfil nº 54

Zt=6.485 (m)  
 Zr=6.953 (m)  
 St=1.812 (m²)  
 Sd=0.000 (m²)  
 Sv=0.000 (m²)  
 Sf= 0.043 (m²)



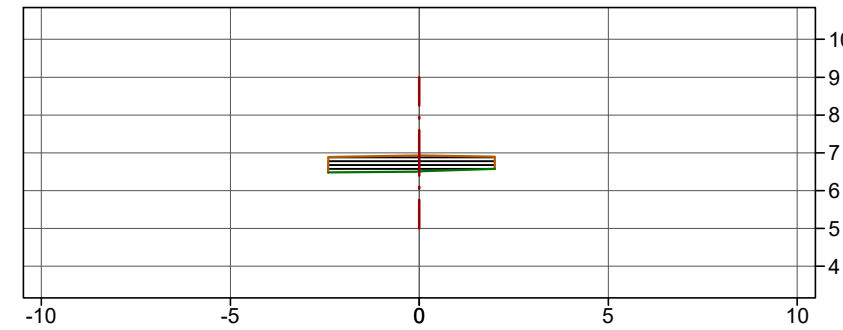
P.K.= 6460.000 (m) - Perfil nº 51

Zt=6.405 (m)  
 Zr=6.983 (m)  
 St=2.200 (m²)  
 Sd=0.000 (m²)  
 Sv=0.000 (m²)  
 Sf= 0.039 (m²)



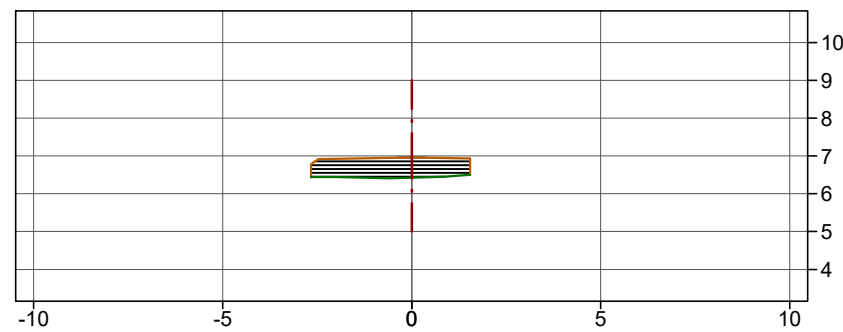
P.K.= 6500.000 (m) - Perfil nº 55

Zt=6.508 (m)  
 Zr=6.943 (m)  
 St=1.746 (m²)  
 Sd=0.000 (m²)  
 Sv=0.000 (m²)  
 Sf= 0.044 (m²)



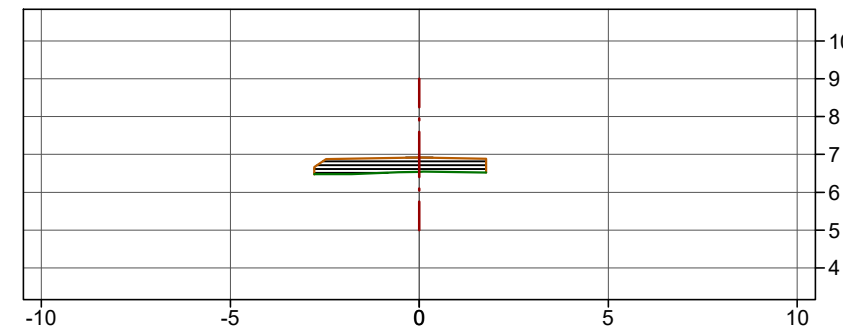
P.K.= 6470.000 (m) - Perfil nº 52

Zt=6.426 (m)  
 Zr=6.973 (m)  
 St=2.096 (m²)  
 Sd=0.000 (m²)  
 Sv=0.000 (m²)  
 Sf= 0.040 (m²)







P.K.= 6510.000 (m) - Perfil nº 56

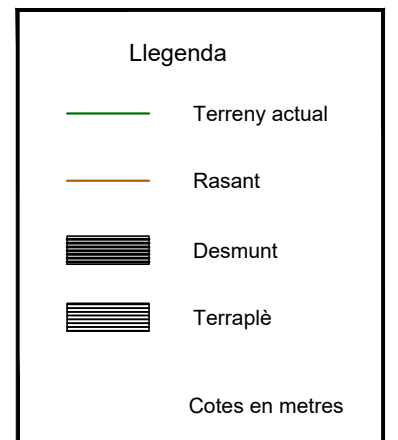
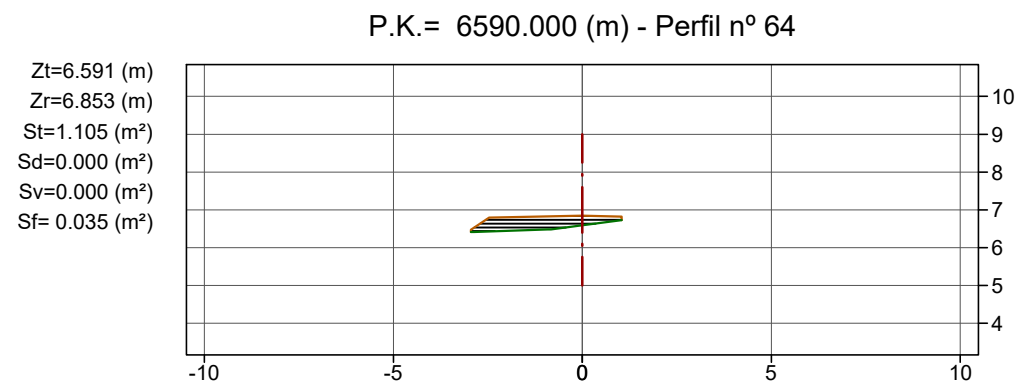
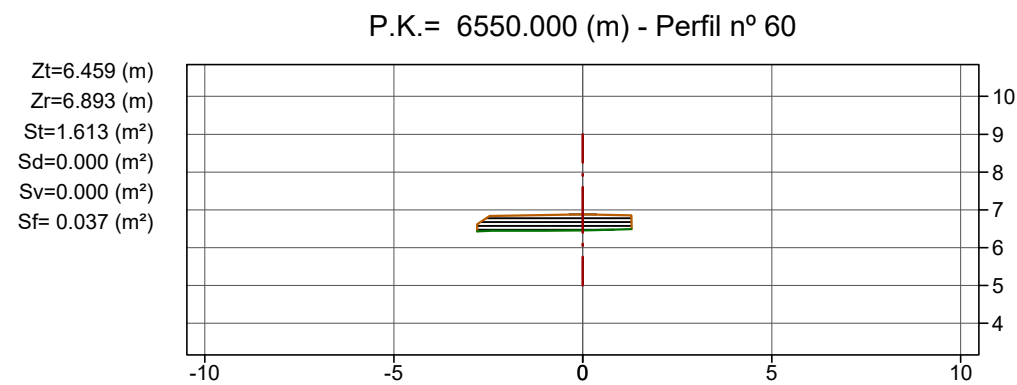
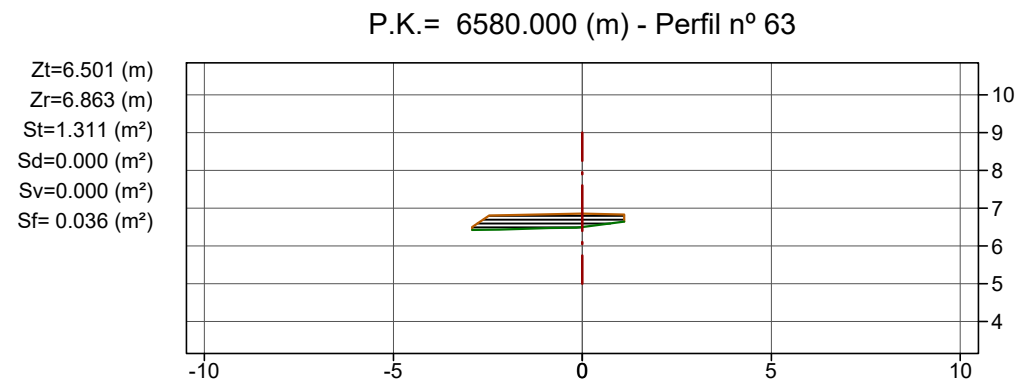
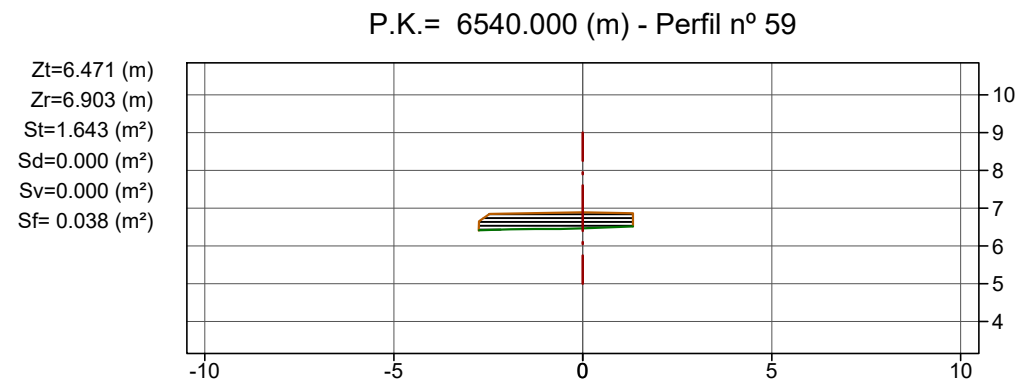
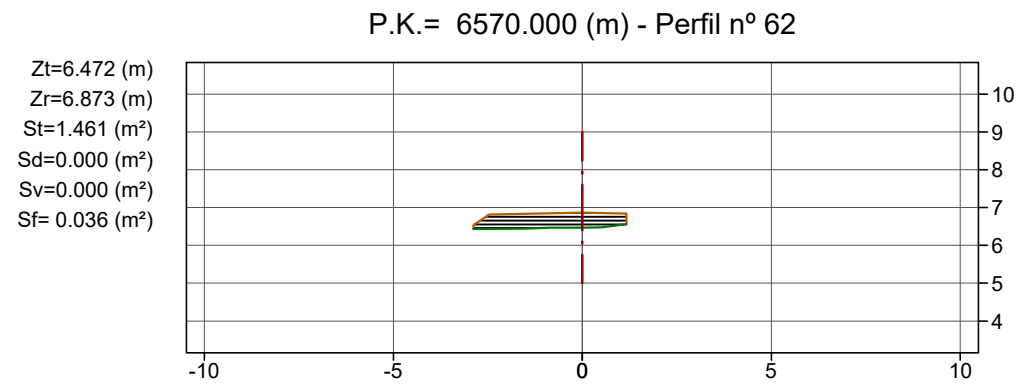
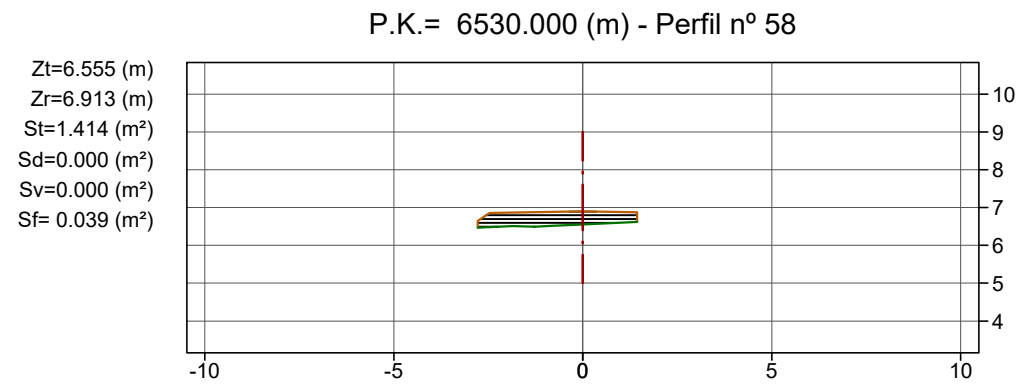
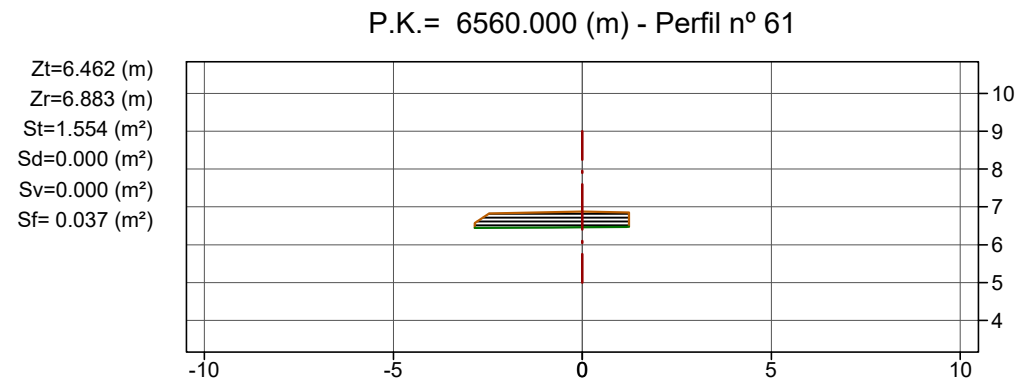
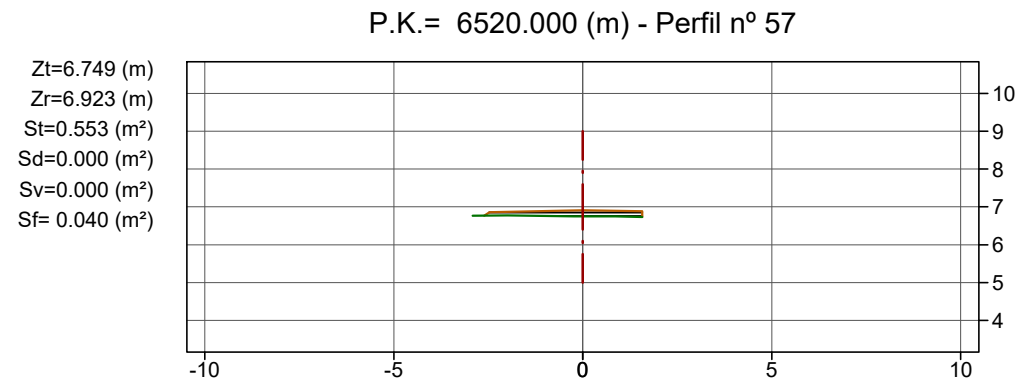
Zt=6.542 (m)  
 Zr=6.933 (m)  
 St=1.715 (m²)  
 Sd=0.000 (m²)  
 Sv=0.000 (m²)  
 Sf= 0.042 (m²)

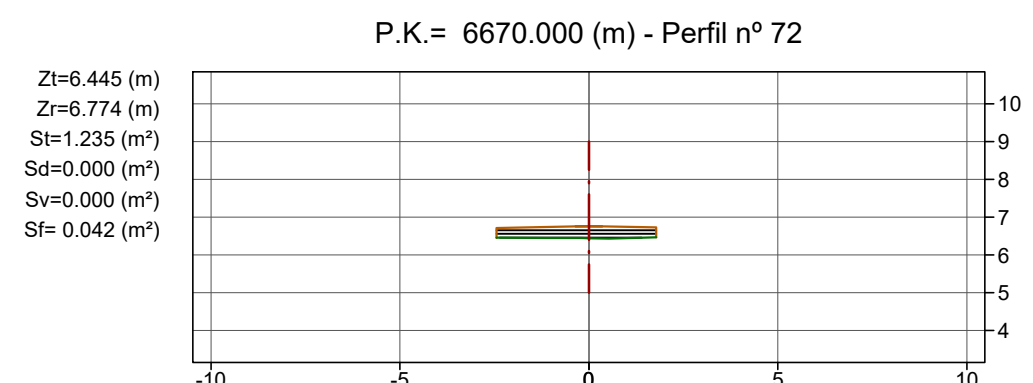
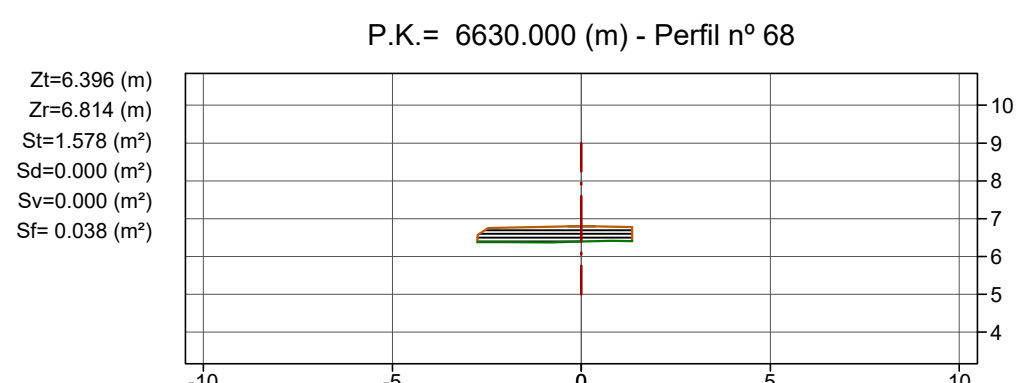
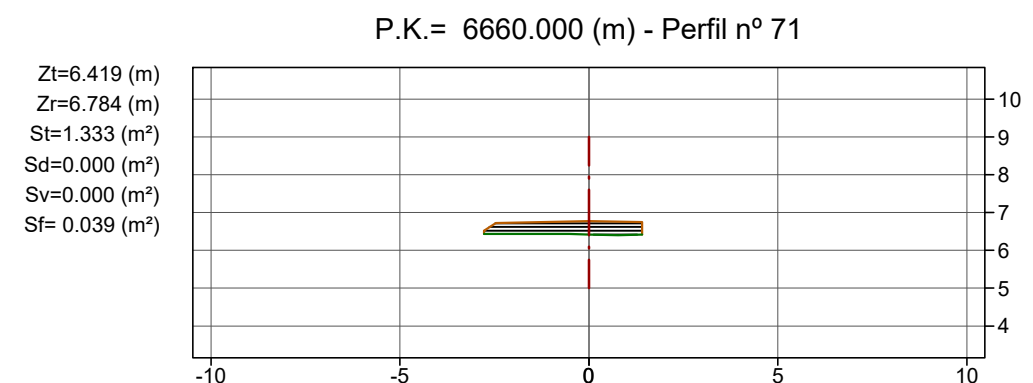
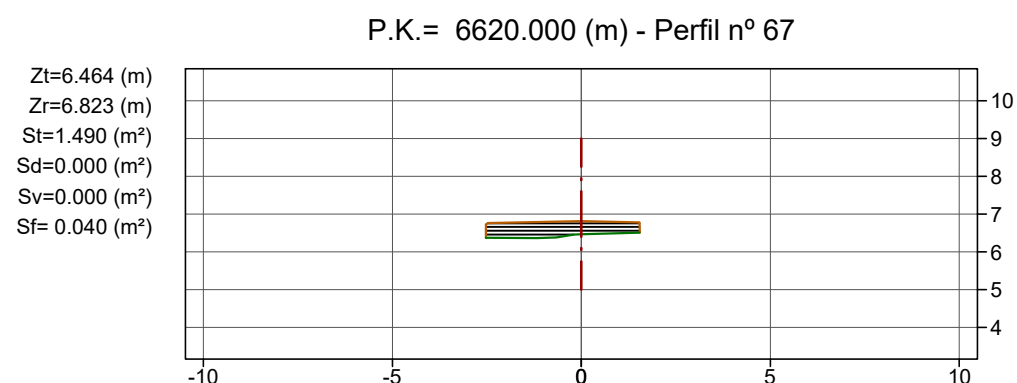
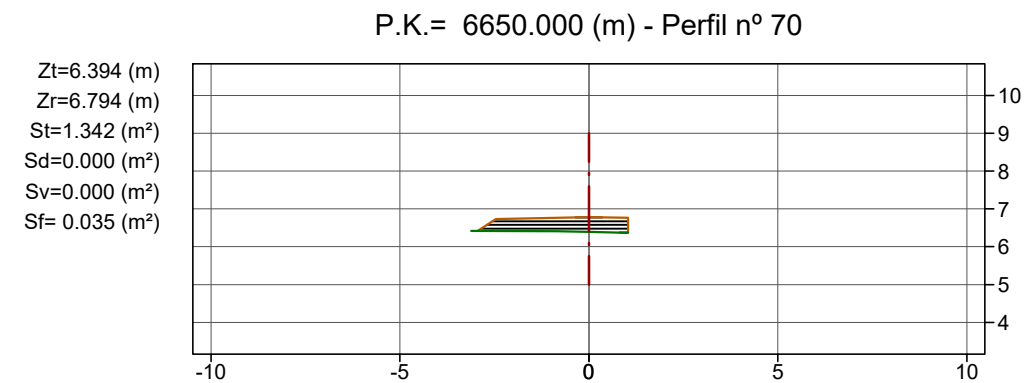
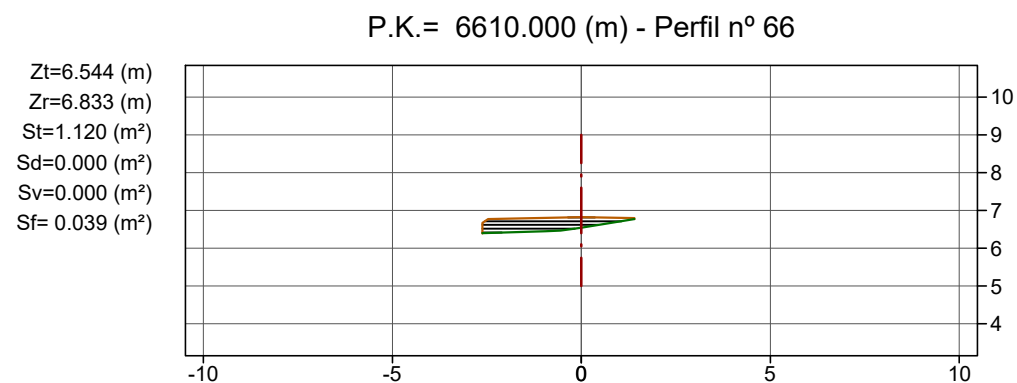
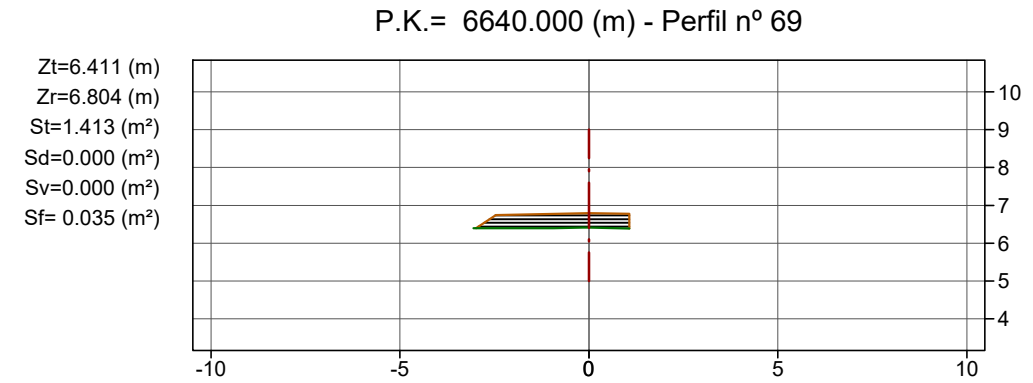
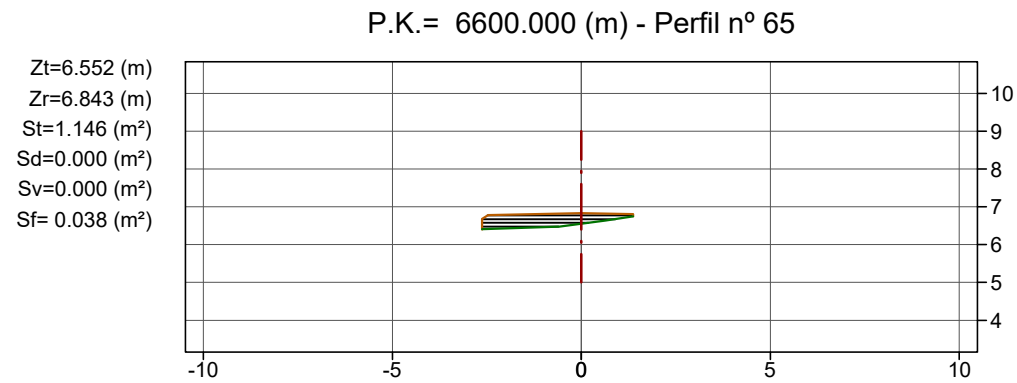


**Llegenda**

-  Terreny actual
-  Rasant
-  Desmunt
-  Terraplè

Cotes en metres

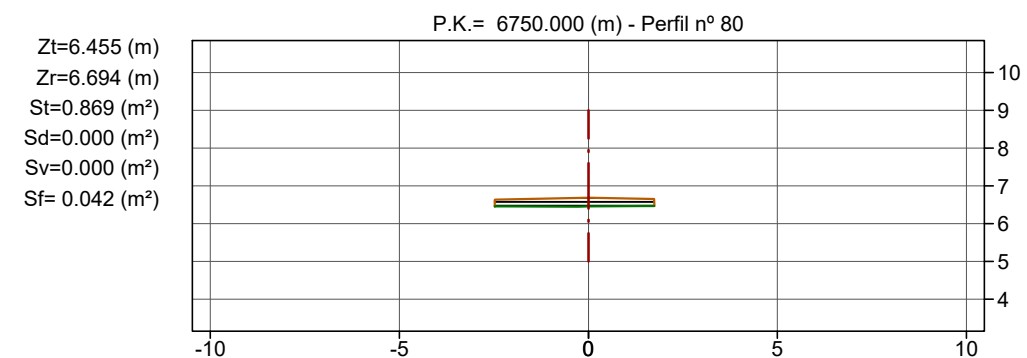
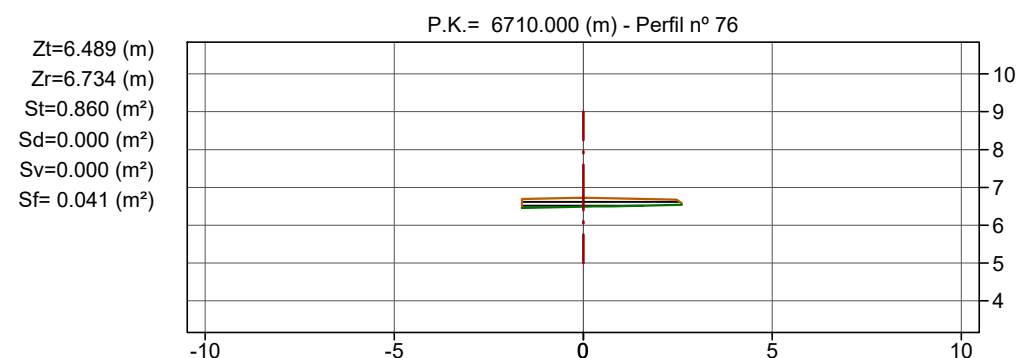
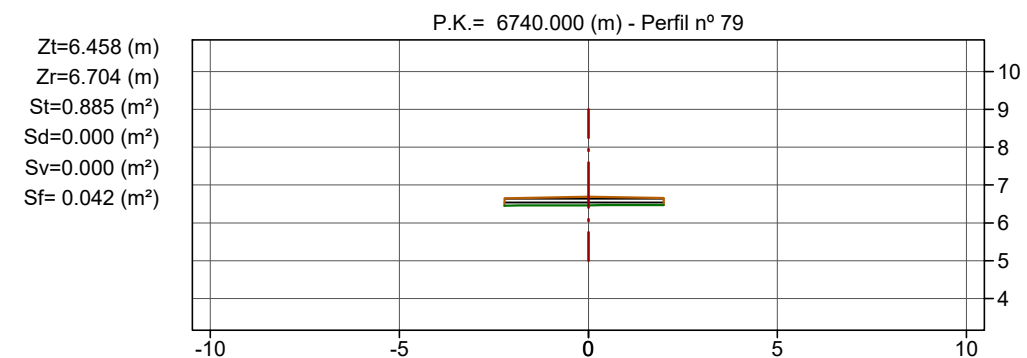
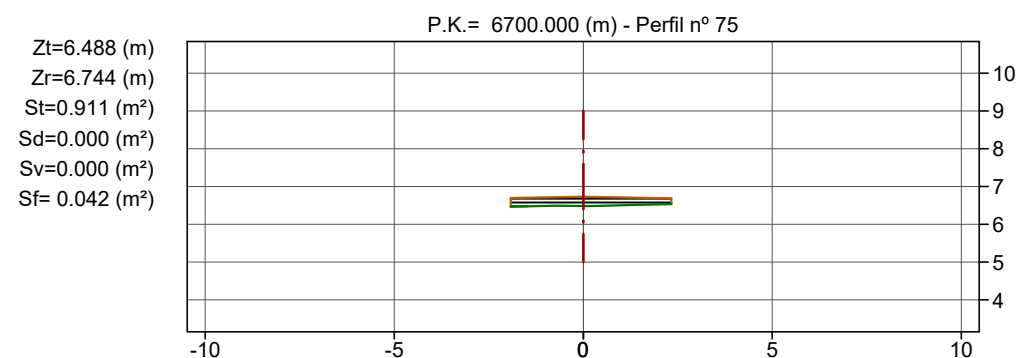
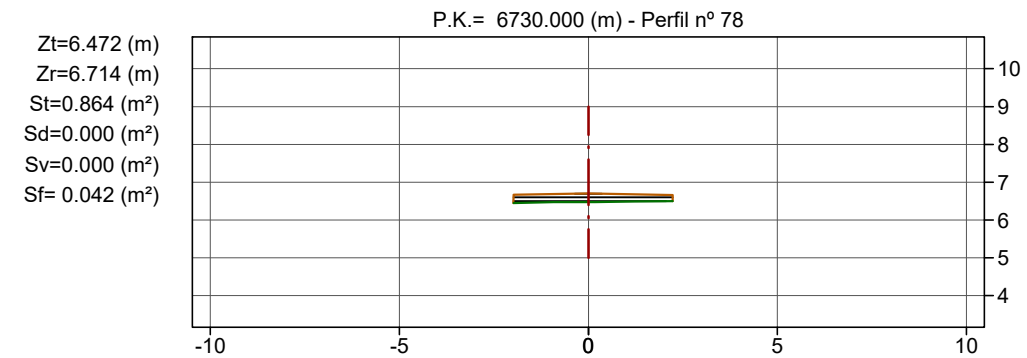
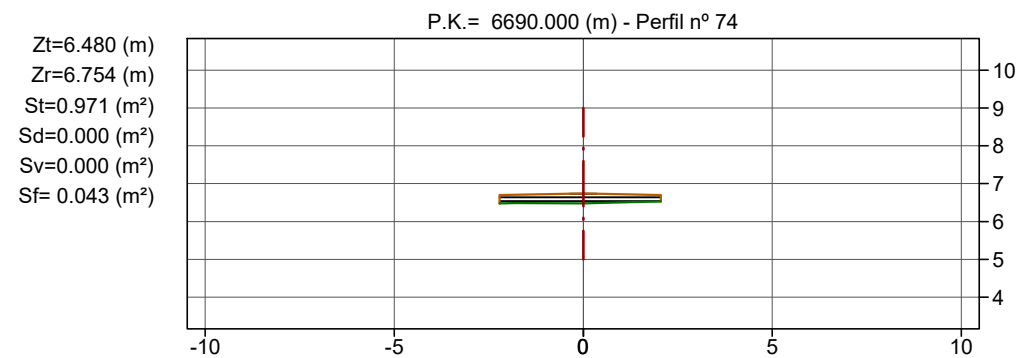
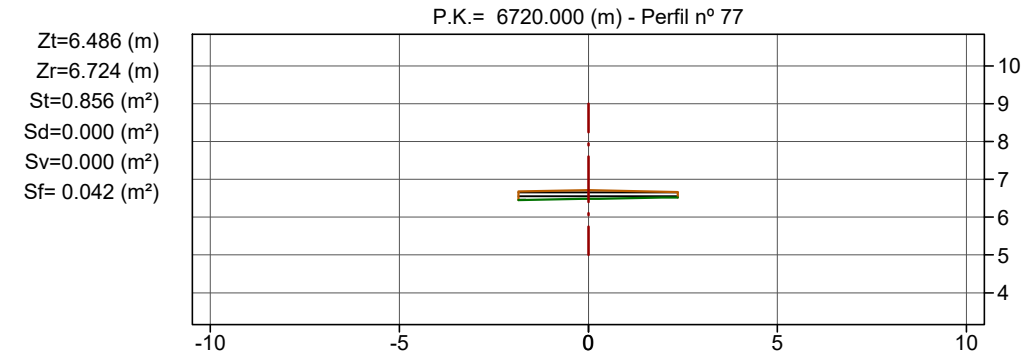
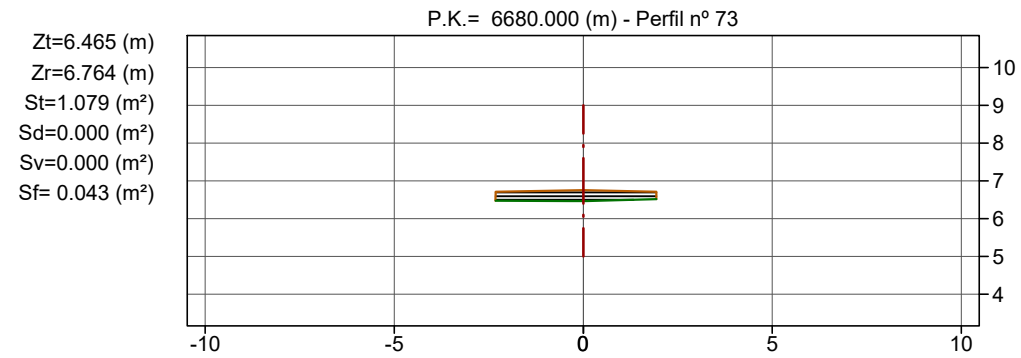




Llegenda

- Terreny actual
- Rasant
- Desmunt
- Terraplè

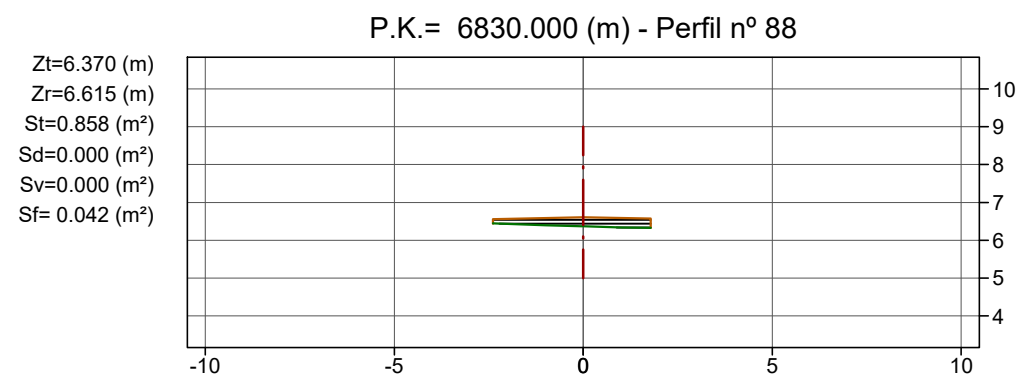
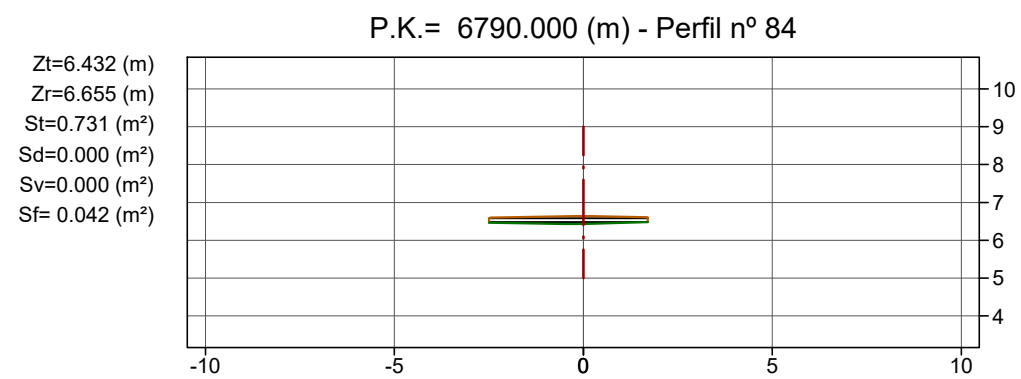
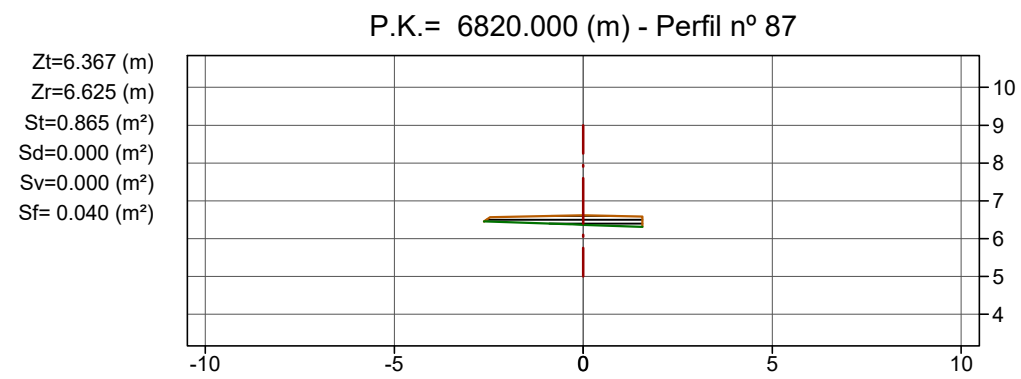
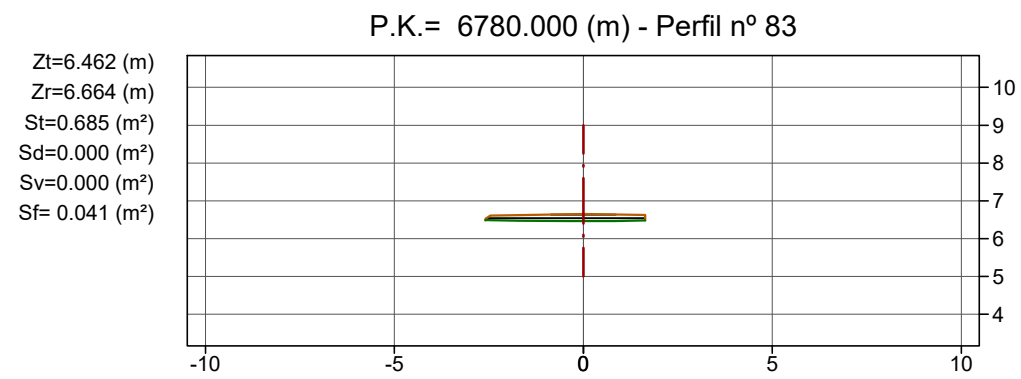
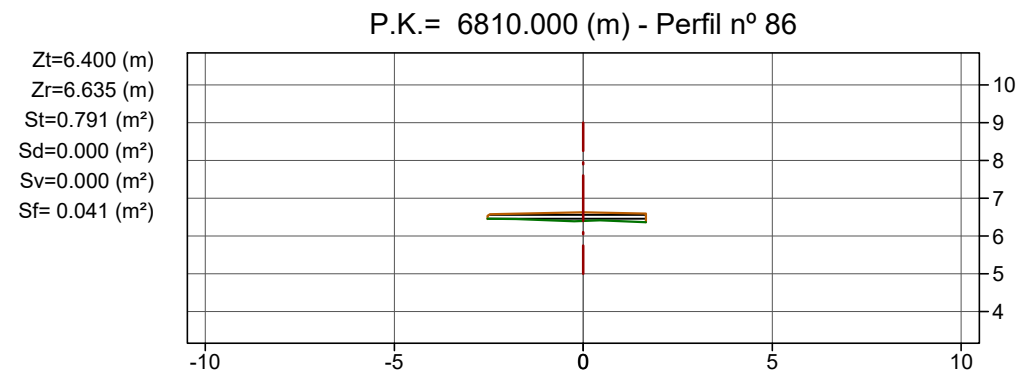
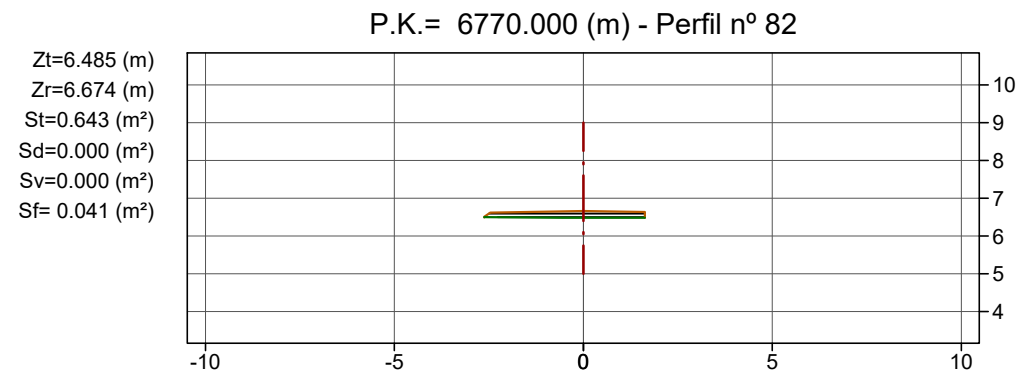
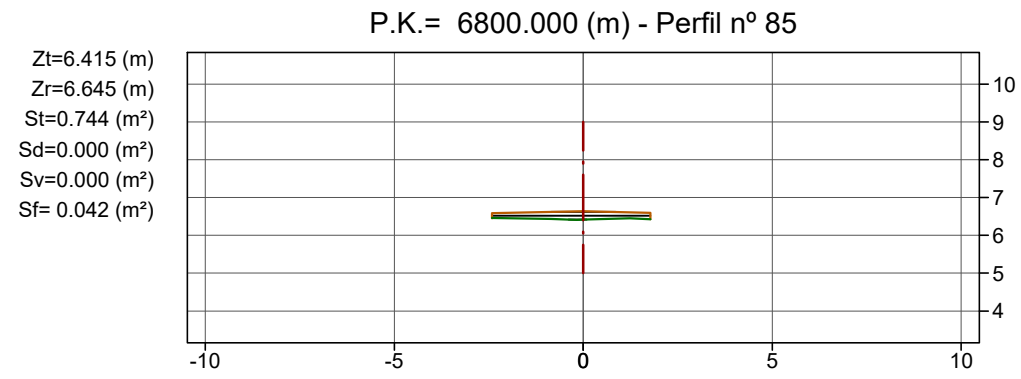
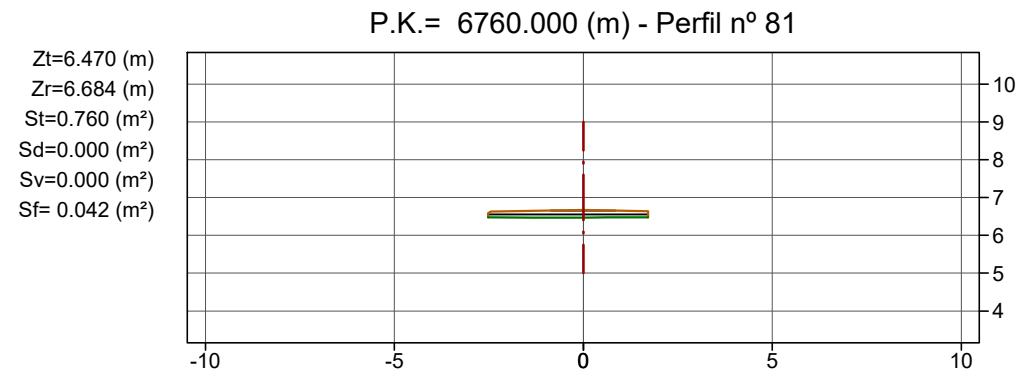
Cotes en metres



Llegenda

- Terreny actual
- Rasant
- Desmunt
- Terraplè

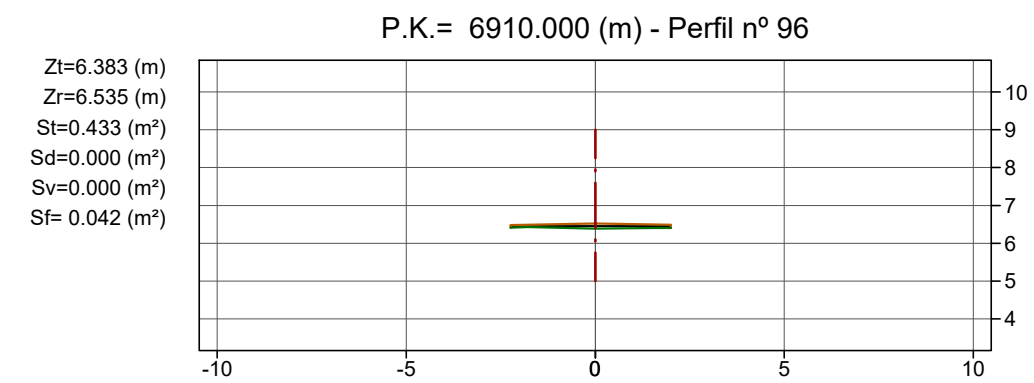
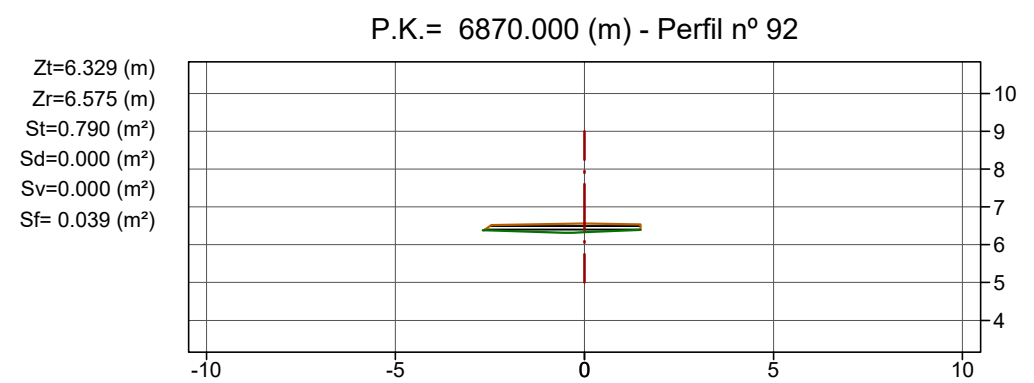
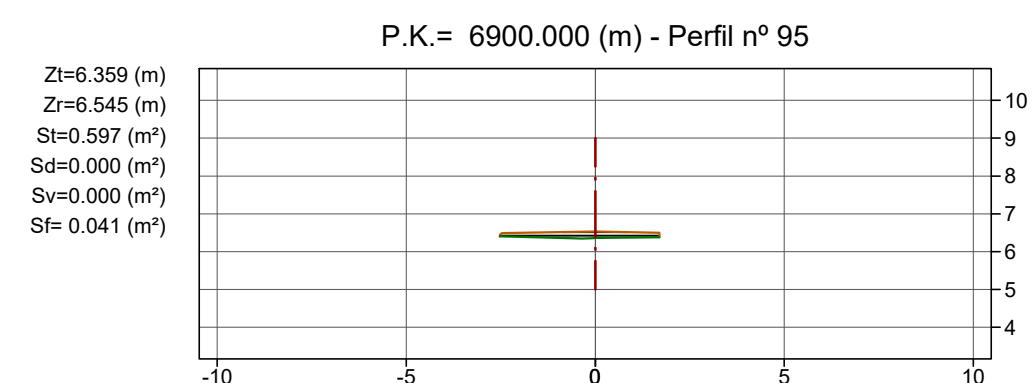
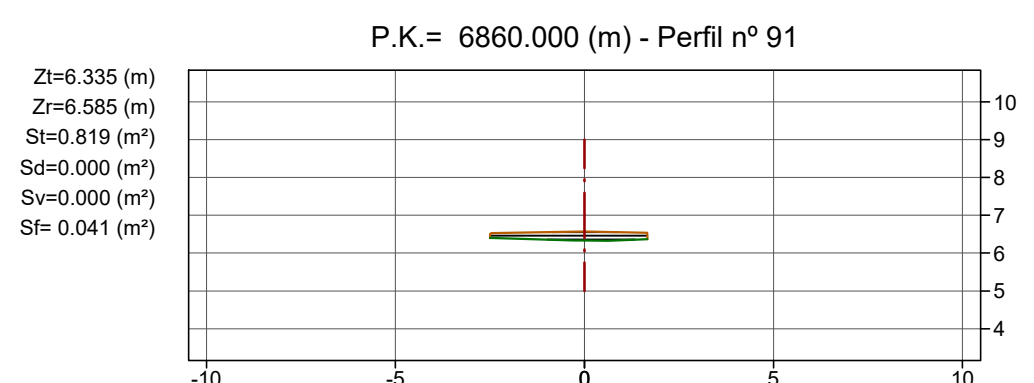
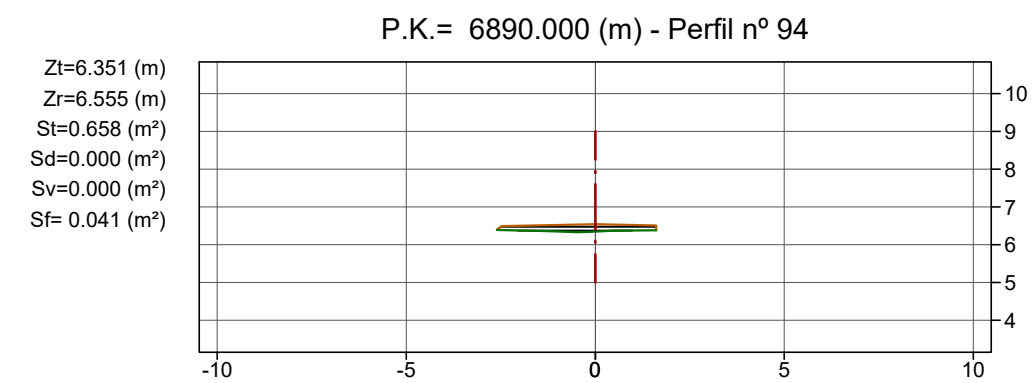
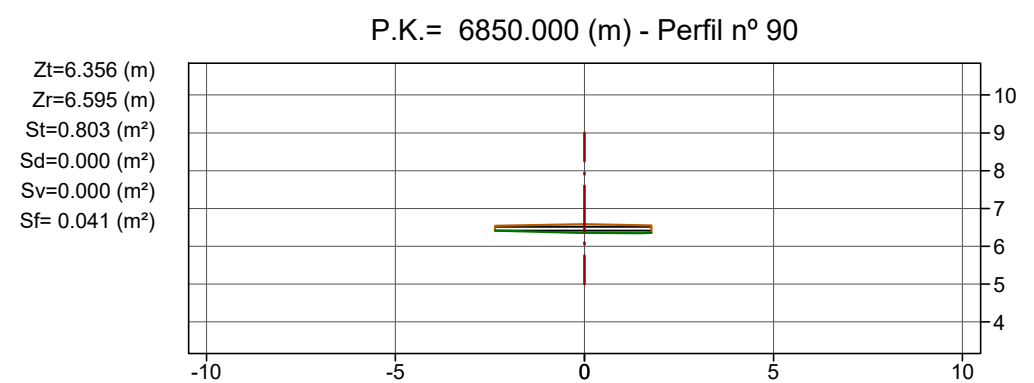
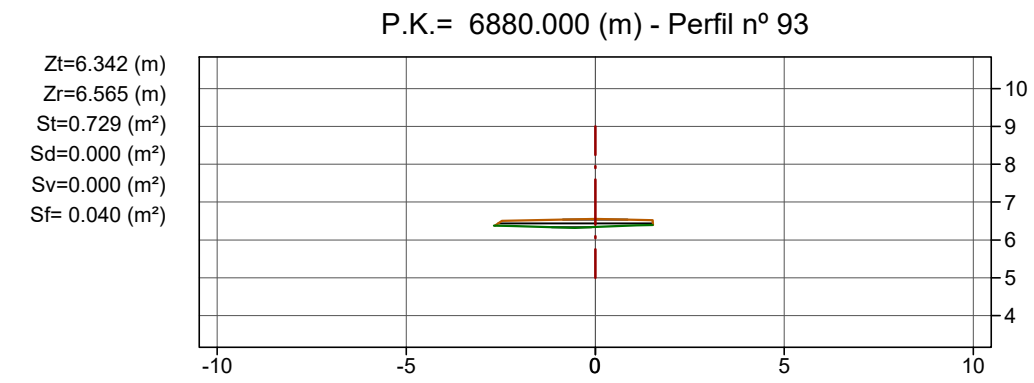
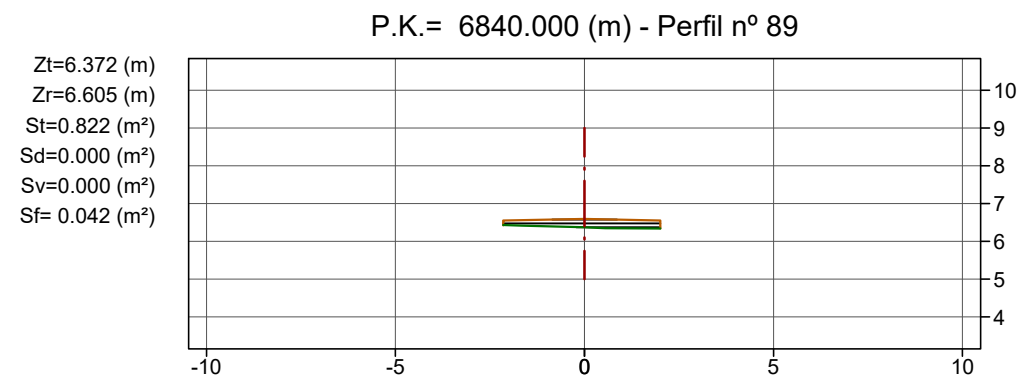
Cotes en metres



Llegenda

- Terreny actual
- Rasant
- Desmunt
- Terraplè

Cotes en metres



Llegenda

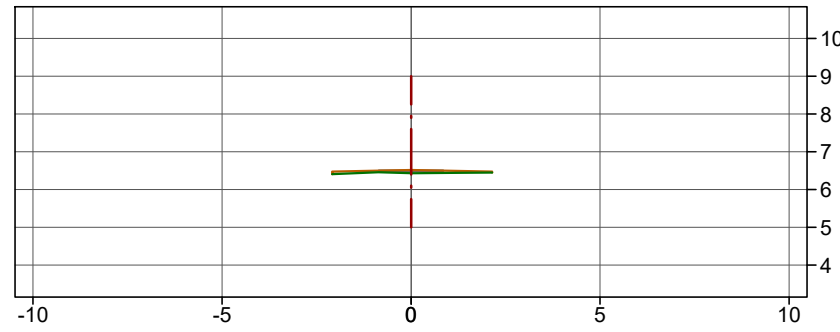
- Terreny actual
- Rasant
- Desmunt
- Terraplè

Cotes en metres



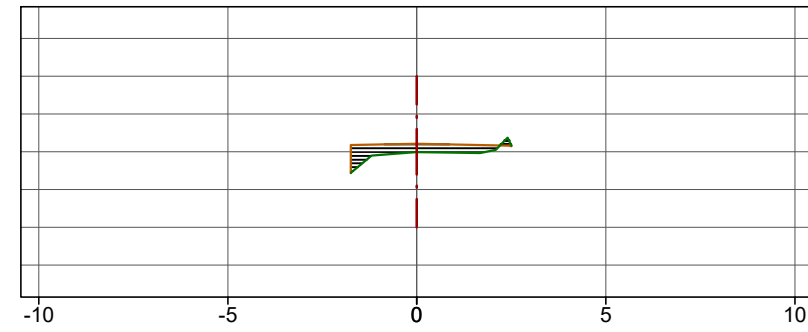
P.K.= 6920.000 (m) - Perfil nº 97

Zt=6.436 (m)  
 Zr=6.525 (m)  
 St=0.227 (m²)  
 Sd=0.000 (m²)  
 Sv=0.000 (m²)  
 Sf= 0.042 (m²)



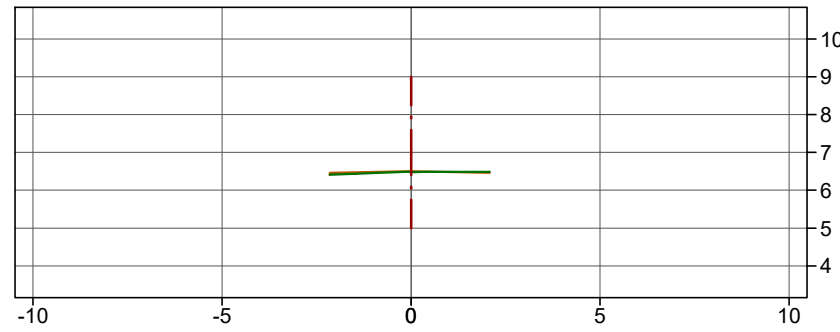
P.K.= 6960.000 (m) - Perfil nº 101

Zt=5.990 (m)  
 Zr=6.220 (m)  
 St=1.016 (m²)  
 Sd=0.032 (m²)  
 Sv=0.000 (m²)  
 Sf= 0.042 (m²)



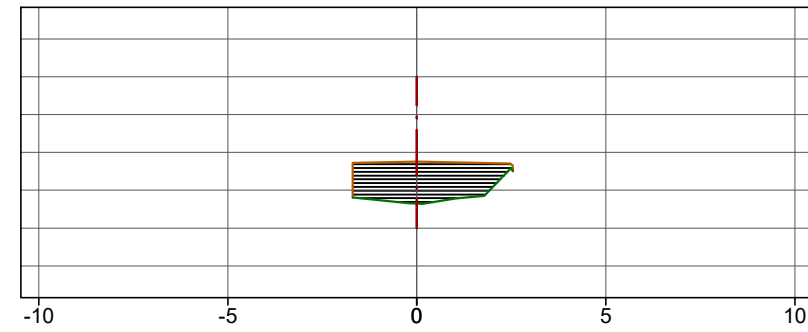
P.K.= 6930.000 (m) - Perfil nº 98

Zt=6.485 (m)  
 Zr=6.515 (m)  
 St=0.078 (m²)  
 Sd=0.015 (m²)  
 Sv=0.000 (m²)  
 Sf= 0.042 (m²)



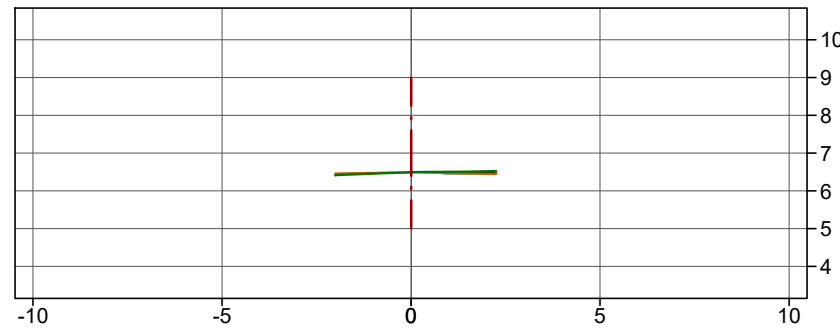
P.K.= 6970.000 (m) - Perfil nº 102

Zt=4.646 (m)  
 Zr=5.766 (m)  
 St=3.841 (m²)  
 Sd=0.000 (m²)  
 Sv=0.000 (m²)  
 Sf= 0.041 (m²)



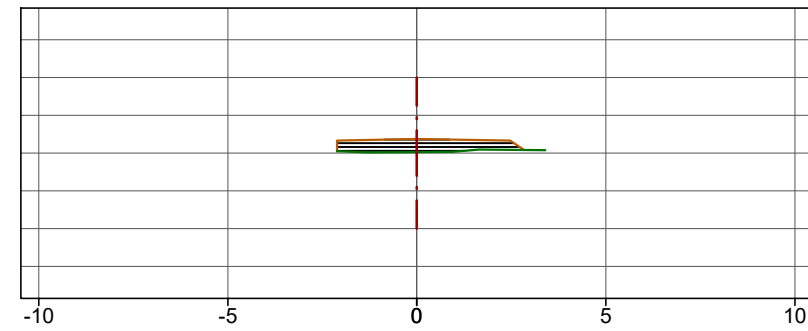
P.K.= 6940.000 (m) - Perfil nº 99

Zt=6.497 (m)  
 Zr=6.505 (m)  
 St=0.040 (m²)  
 Sd=0.079 (m²)  
 Sv=0.000 (m²)  
 Sf= 0.042 (m²)



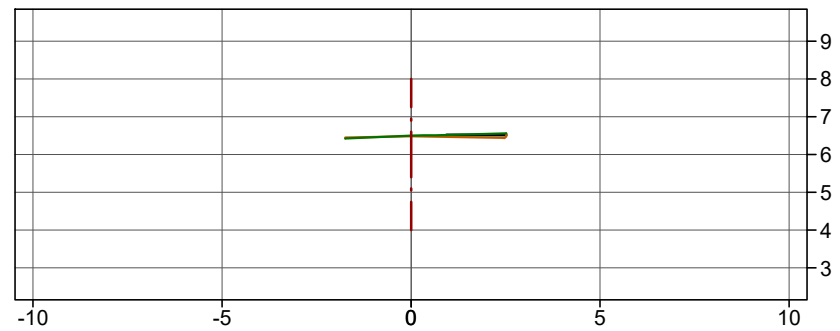
P.K.= 6980.000 (m) - Perfil nº 103

Zt=5.028 (m)  
 Zr=5.387 (m)  
 St=1.454 (m²)  
 Sd=0.000 (m²)  
 Sv=0.000 (m²)  
 Sf= 0.046 (m²)



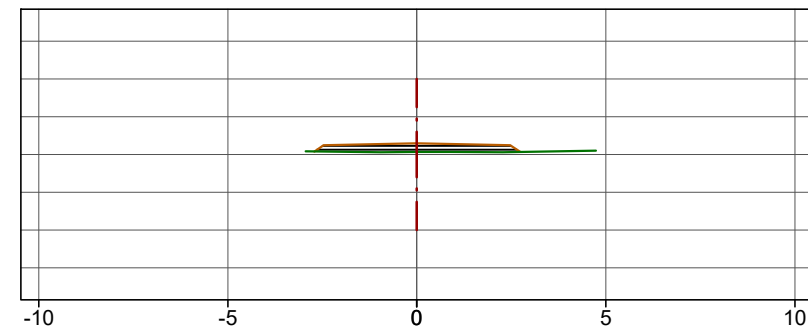
P.K.= 6950.000 (m) - Perfil nº 100

Zt=6.497 (m)  
 Zr=6.495 (m)  
 St=0.016 (m²)  
 Sd=0.170 (m²)  
 Sv=0.000 (m²)  
 Sf= 0.042 (m²)



P.K.= 6990.000 (m) - Perfil nº 104

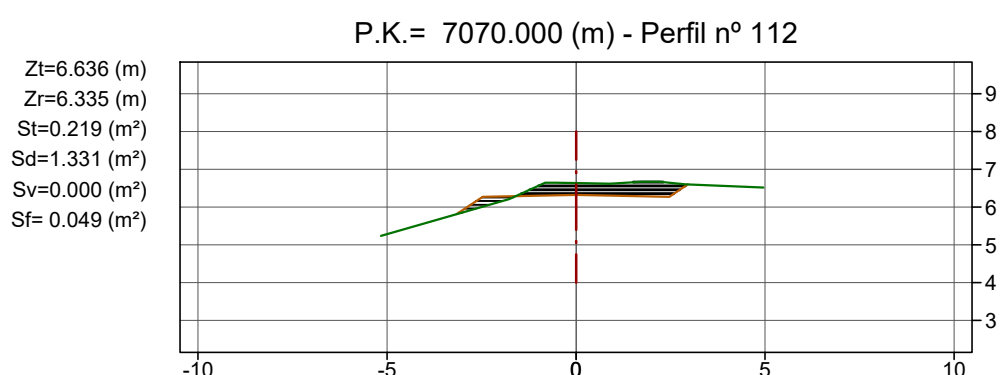
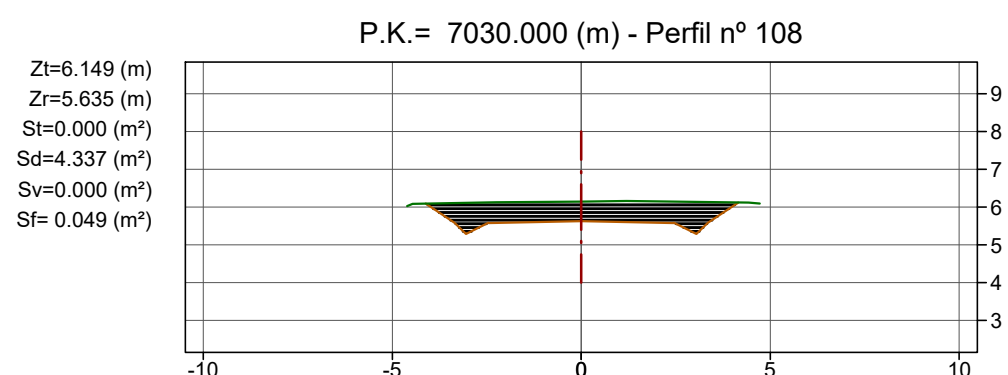
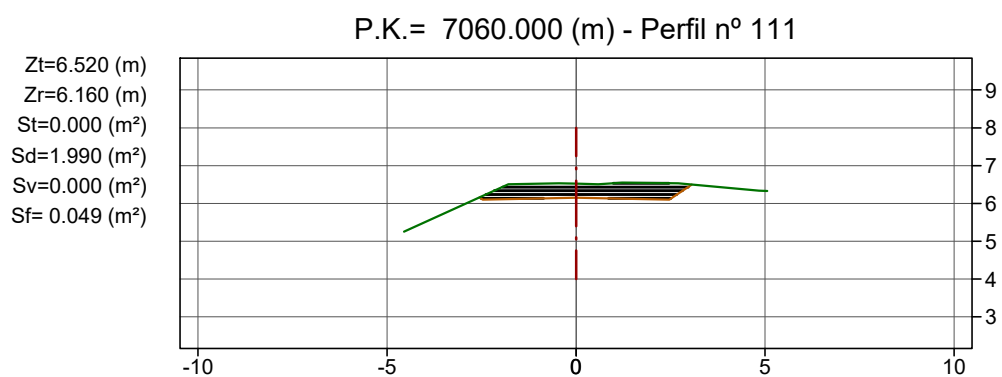
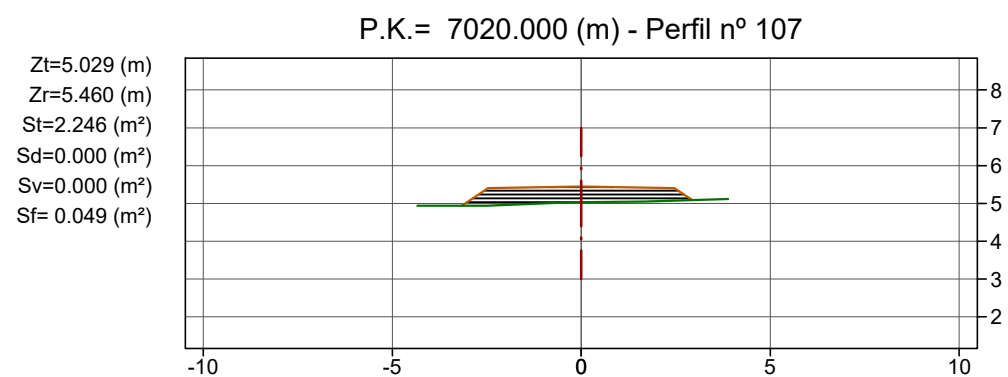
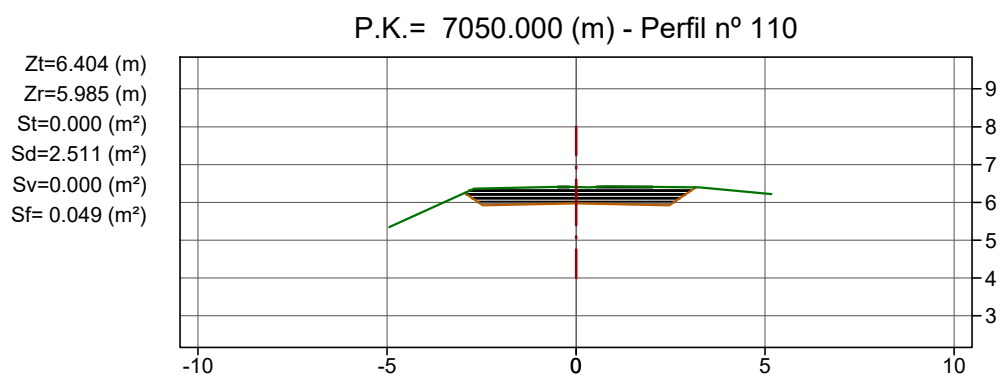
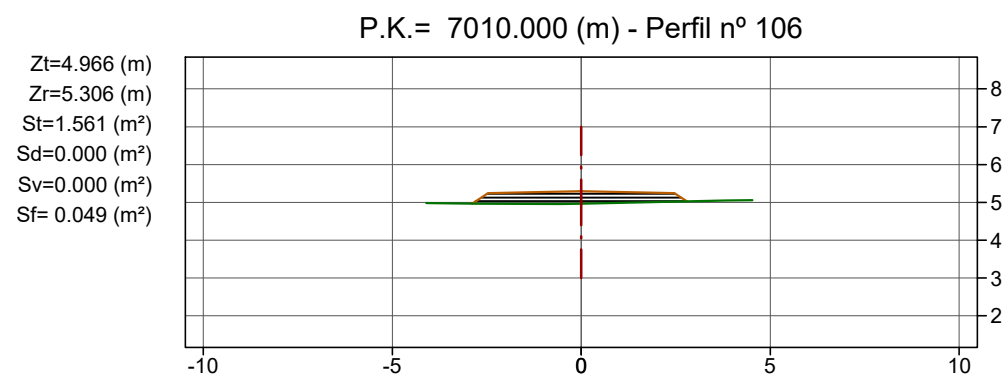
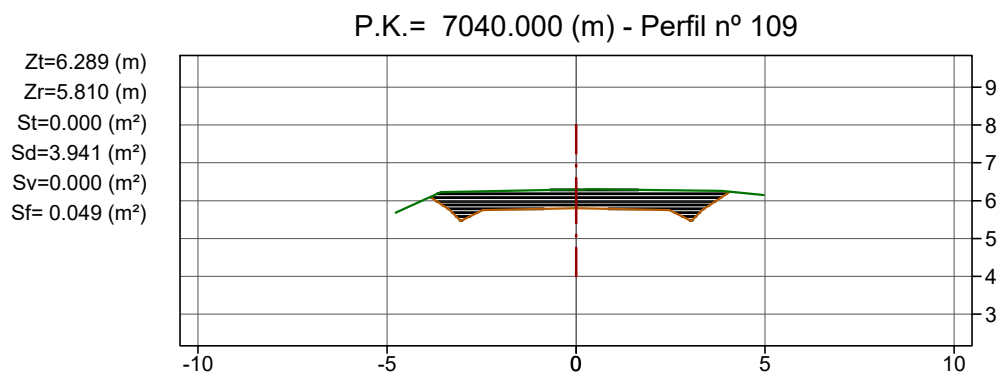
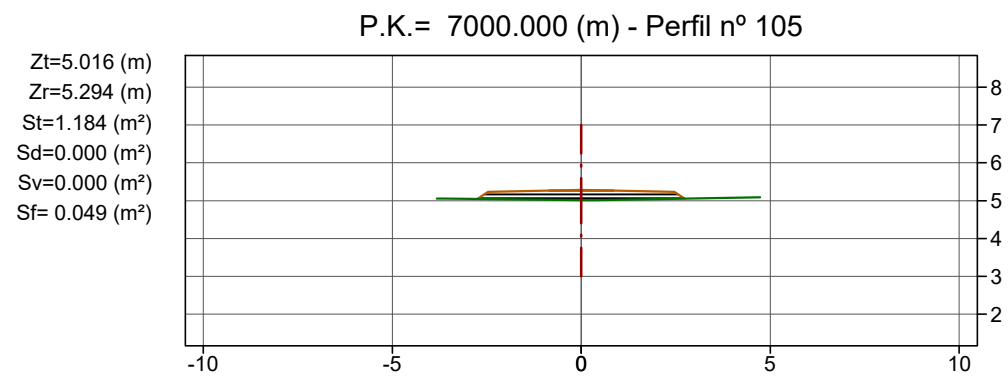
Zt=5.064 (m)  
 Zr=5.303 (m)  
 St=1.052 (m²)  
 Sd=0.000 (m²)  
 Sv=0.000 (m²)  
 Sf= 0.049 (m²)



**Llegenda**

- Terreny actual
- Rasant
- Desmunt
- Terraplè

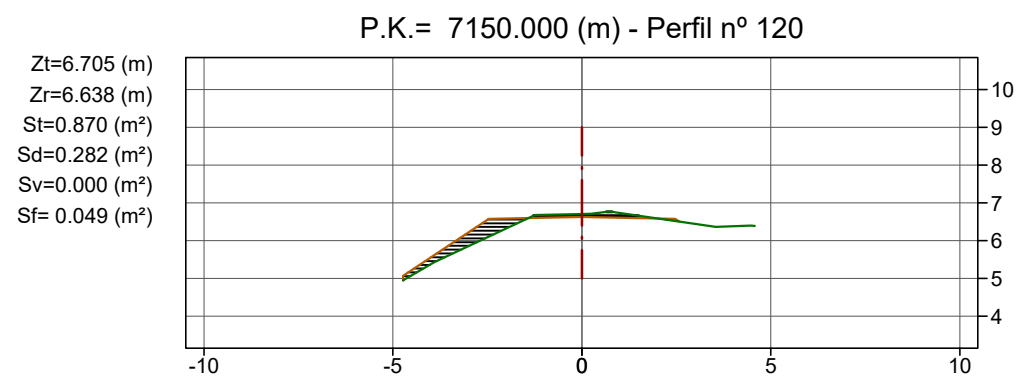
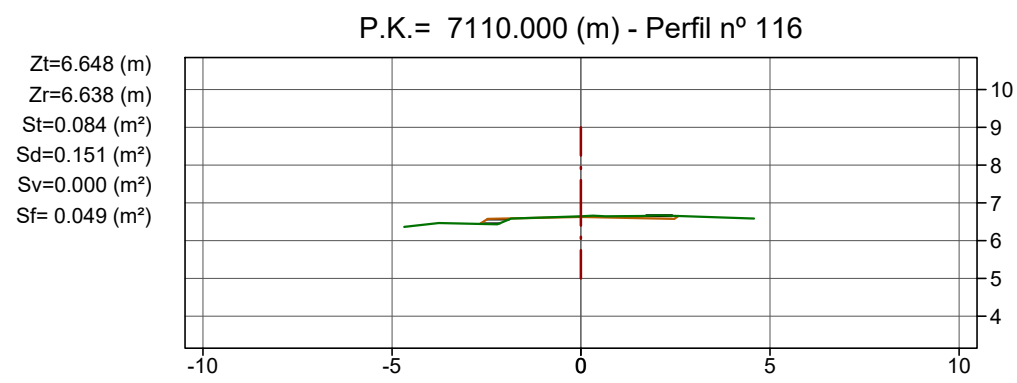
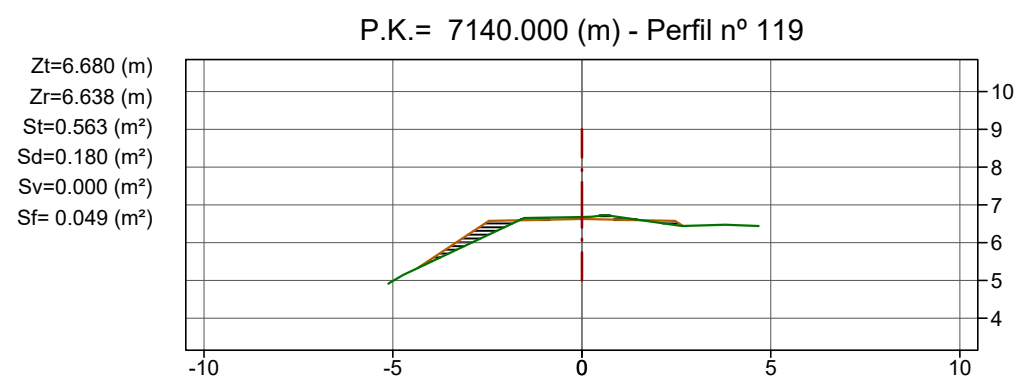
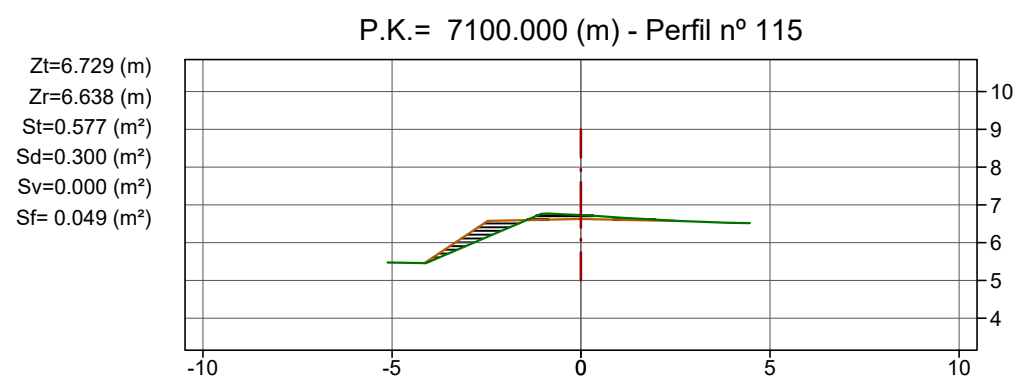
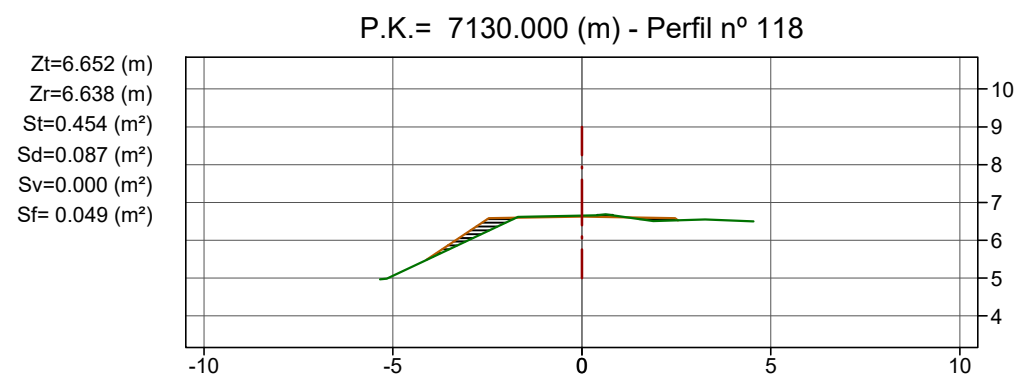
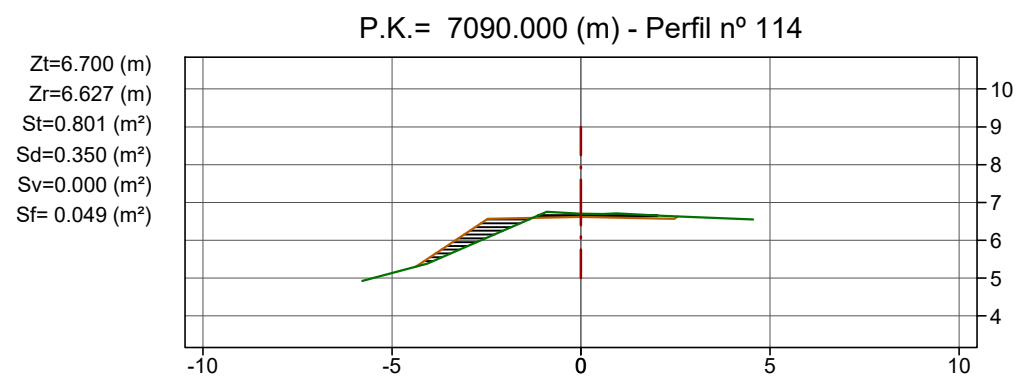
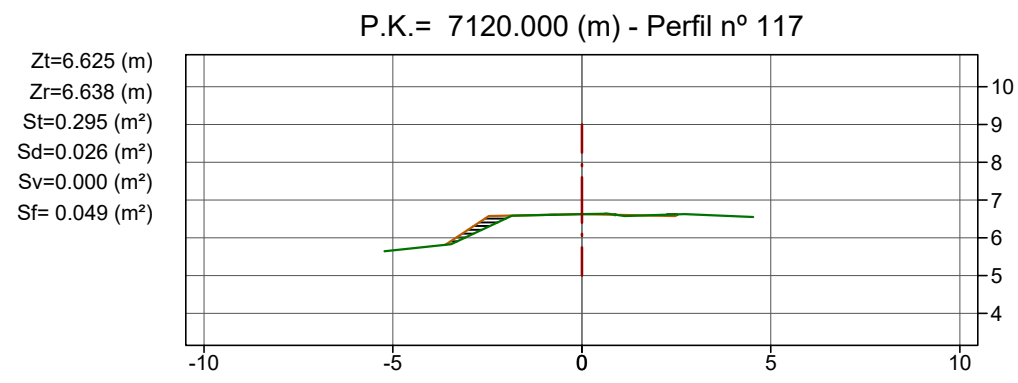
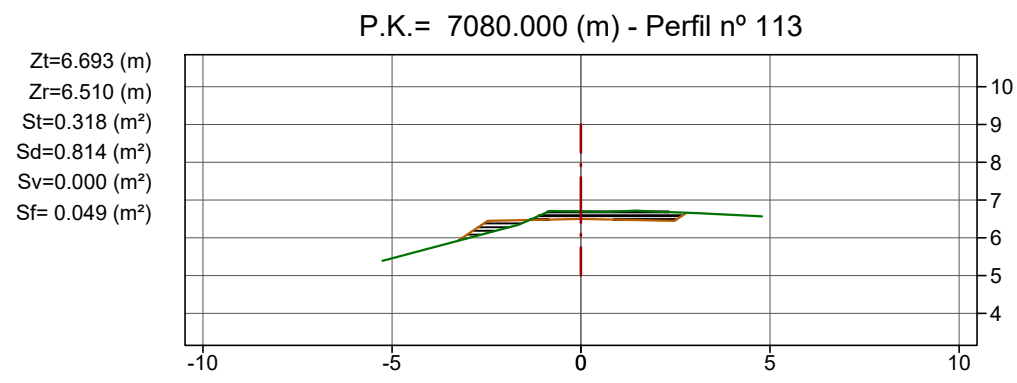
Cotes en metres



Llegenda

- Terreny actual
- Rasant
- Desmunt
- Terraplè

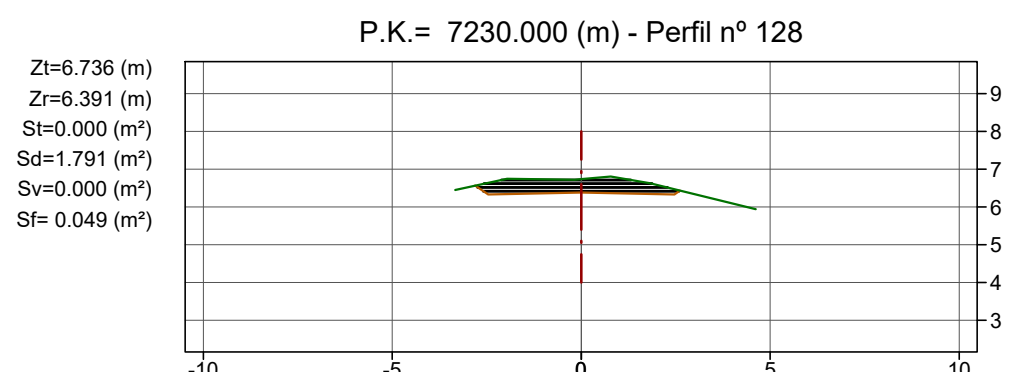
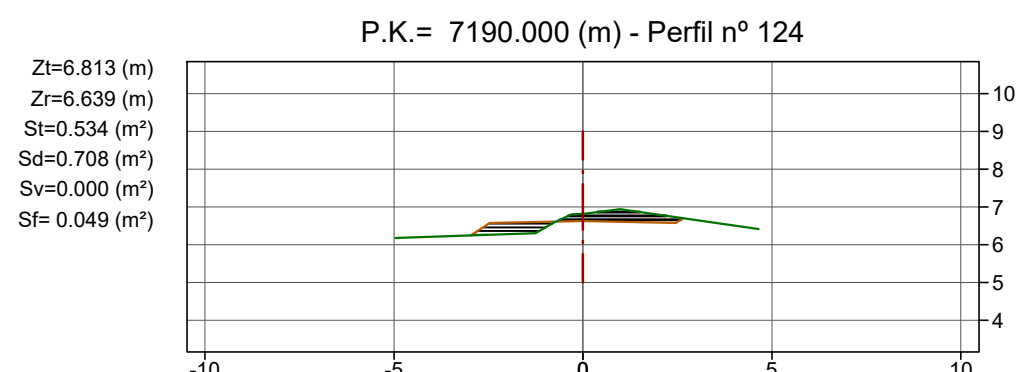
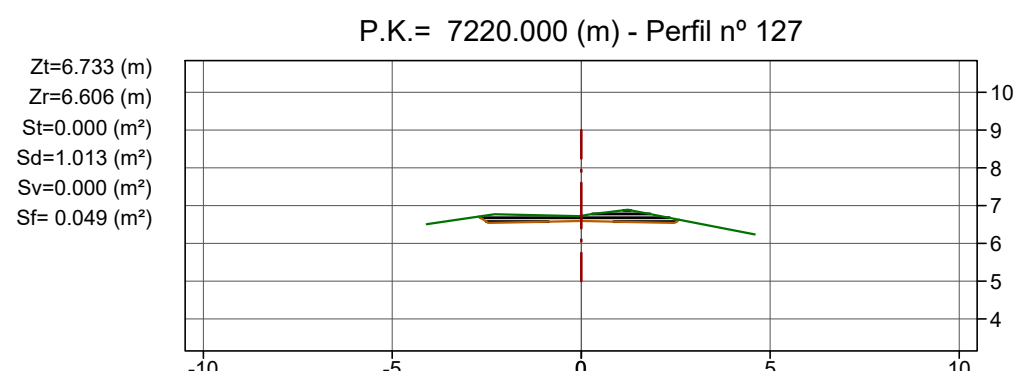
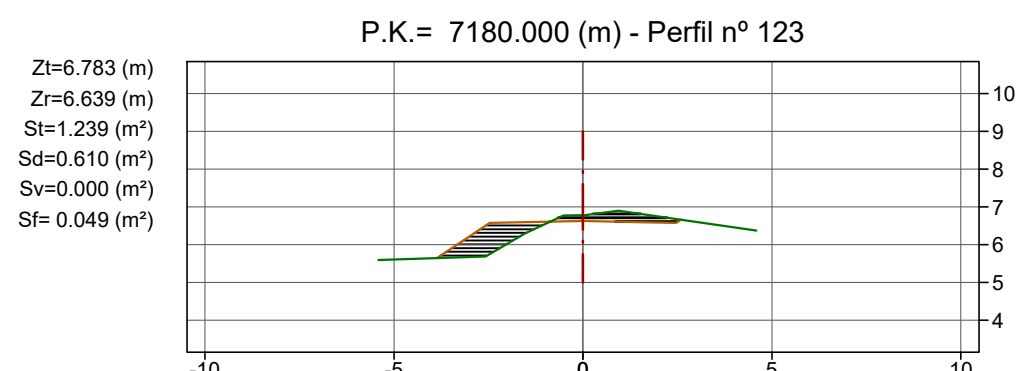
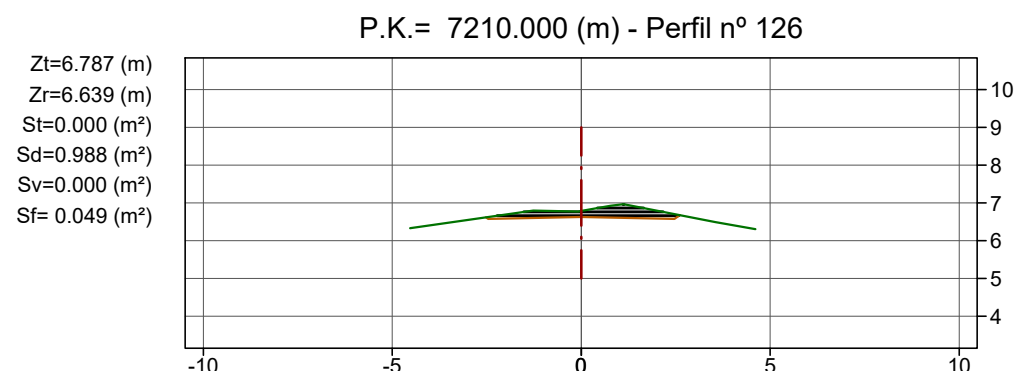
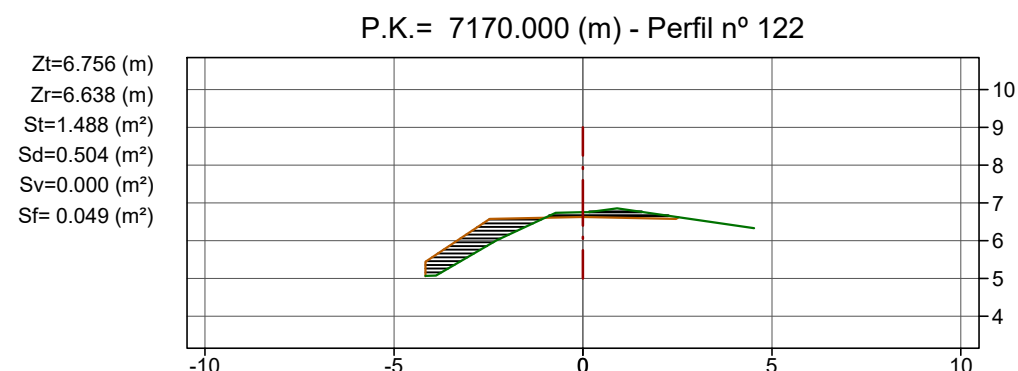
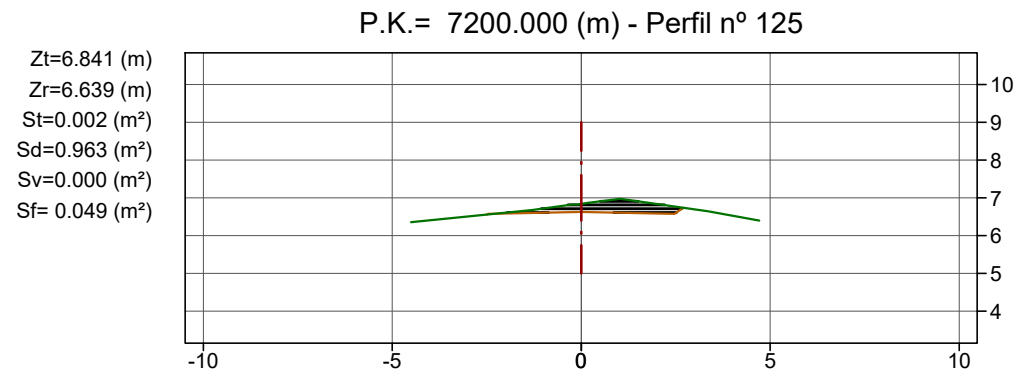
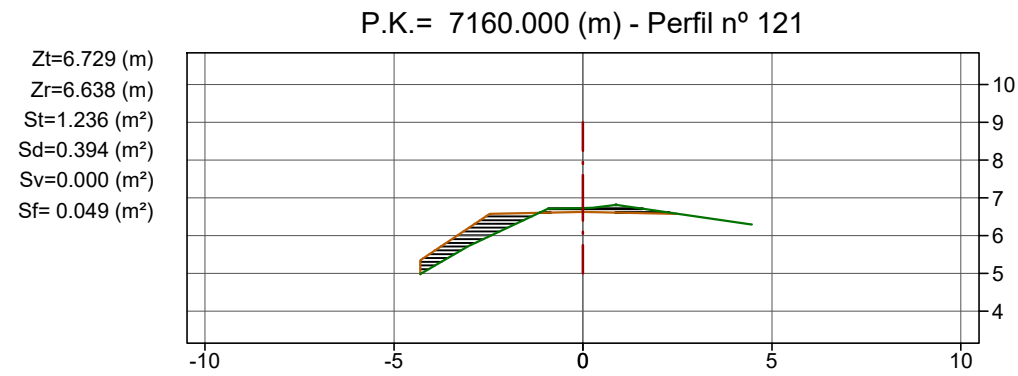
Cotes en metres



Llegenda

- Terreny actual
- Rasant
- Desmunt
- Terraplè

Cotes en metres



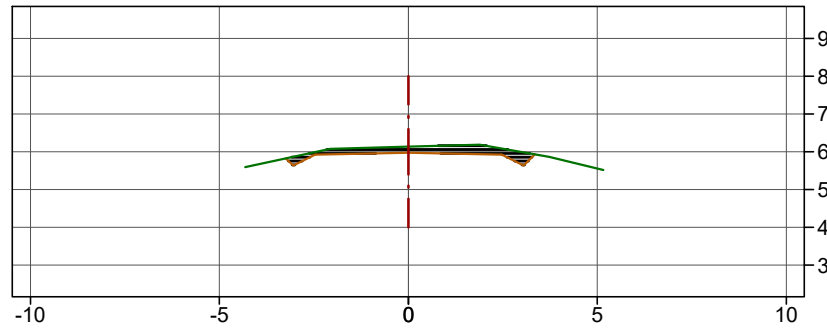
Llegenda

- Terreny actual
- Rasant
- Desmunt
- Terraplè

Cotes en metres

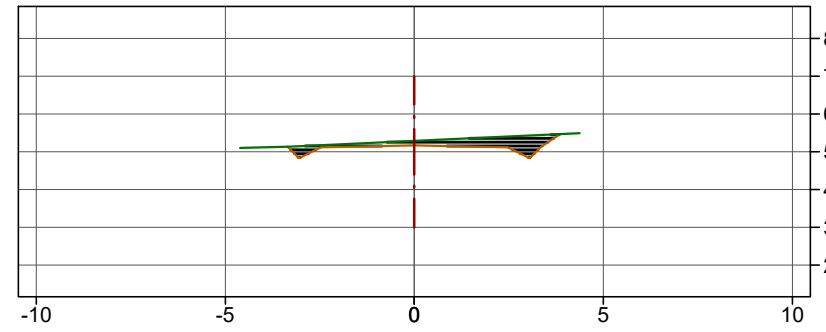
Zt=6.133 (m)  
 Zr=5.983 (m)  
 St=0.000 (m<sup>2</sup>)  
 Sd=1.172 (m<sup>2</sup>)  
 Sv=0.000 (m<sup>2</sup>)  
 Sf= 0.049 (m<sup>2</sup>)

P.K.= 7240.000 (m) - Perfil nº 129



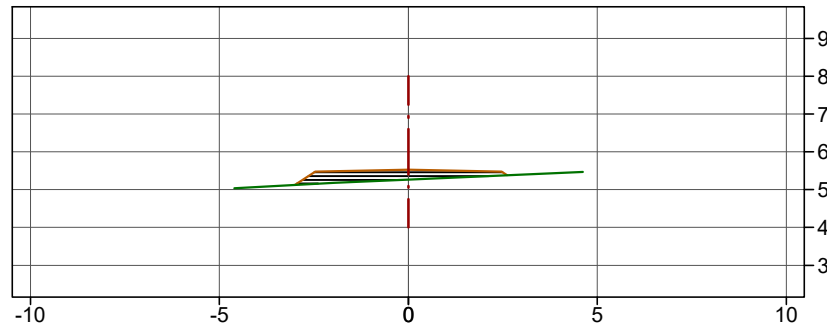
Zt=5.285 (m)  
 Zr=5.179 (m)  
 St=0.000 (m<sup>2</sup>)  
 Sd=1.315 (m<sup>2</sup>)  
 Sv=0.000 (m<sup>2</sup>)  
 Sf= 0.049 (m<sup>2</sup>)

P.K.= 7280.000 (m) - Perfil nº 133



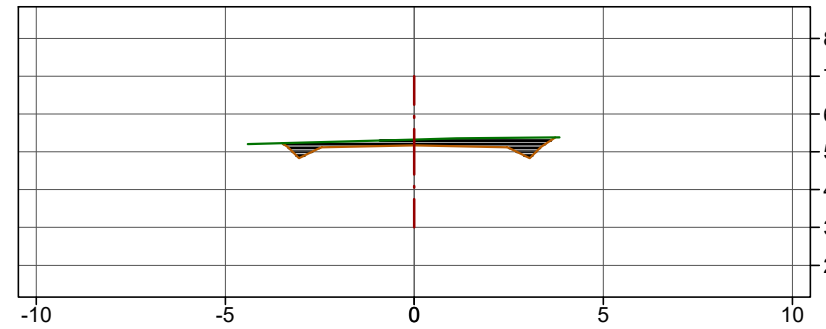
Zt=5.269 (m)  
 Zr=5.537 (m)  
 St=1.247 (m<sup>2</sup>)  
 Sd=0.000 (m<sup>2</sup>)  
 Sv=0.000 (m<sup>2</sup>)  
 Sf= 0.049 (m<sup>2</sup>)

P.K.= 7250.000 (m) - Perfil nº 130



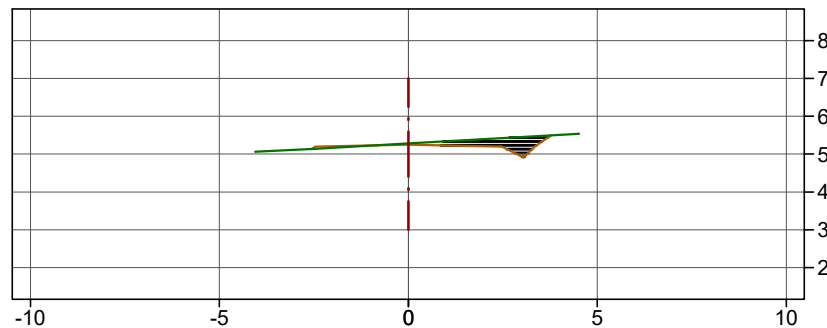
Zt=5.327 (m)  
 Zr=5.179 (m)  
 St=0.000 (m<sup>2</sup>)  
 Sd=1.529 (m<sup>2</sup>)  
 Sv=0.000 (m<sup>2</sup>)  
 Sf= 0.049 (m<sup>2</sup>)

P.K.= 7290.000 (m) - Perfil nº 134



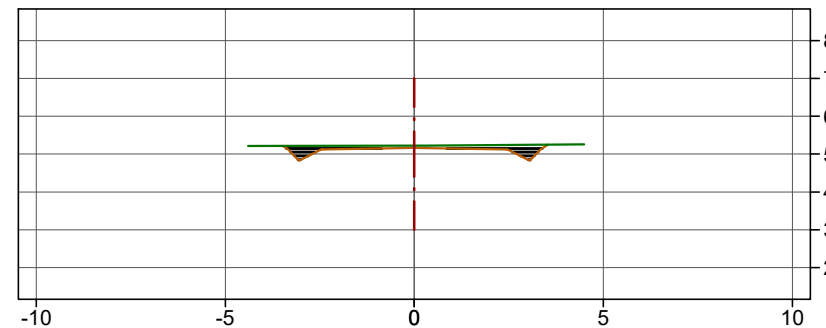
Zt=5.279 (m)  
 Zr=5.259 (m)  
 St=0.052 (m<sup>2</sup>)  
 Sd=0.719 (m<sup>2</sup>)  
 Sv=0.000 (m<sup>2</sup>)  
 Sf= 0.049 (m<sup>2</sup>)

P.K.= 7260.000 (m) - Perfil nº 131



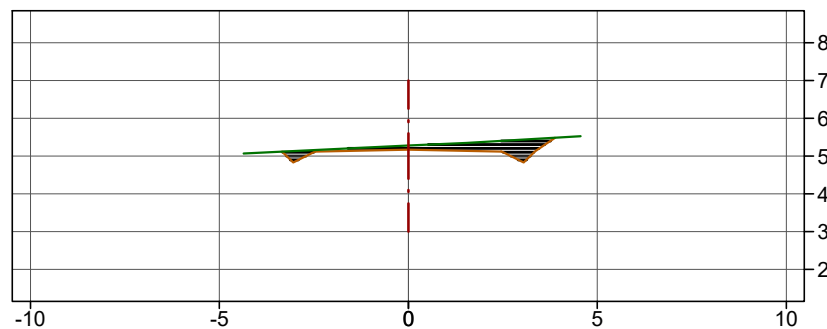
Zt=5.220 (m)  
 Zr=5.178 (m)  
 St=0.000 (m<sup>2</sup>)  
 Sd=0.865 (m<sup>2</sup>)  
 Sv=0.000 (m<sup>2</sup>)  
 Sf= 0.049 (m<sup>2</sup>)

P.K.= 7300.000 (m) - Perfil nº 135



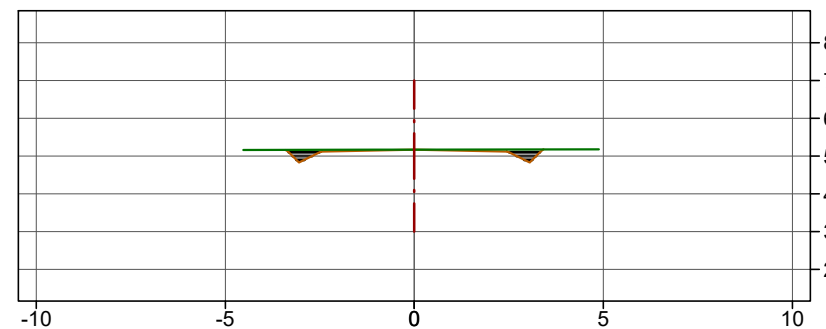
Zt=5.277 (m)  
 Zr=5.179 (m)  
 St=0.000 (m<sup>2</sup>)  
 Sd=1.285 (m<sup>2</sup>)  
 Sv=0.000 (m<sup>2</sup>)  
 Sf= 0.049 (m<sup>2</sup>)

P.K.= 7270.000 (m) - Perfil nº 132







Zt=5.167 (m)  
 Zr=5.178 (m)  
 St=0.000 (m<sup>2</sup>)  
 Sd=0.459 (m<sup>2</sup>)  
 Sv=0.000 (m<sup>2</sup>)  
 Sf= 0.049 (m<sup>2</sup>)

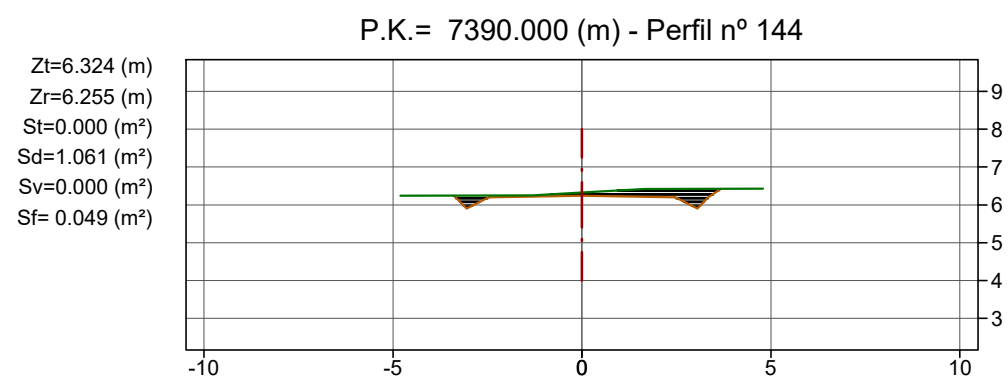
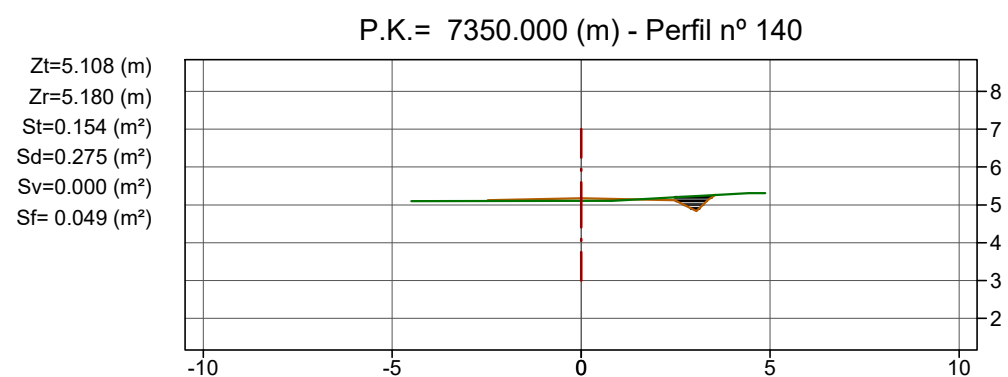
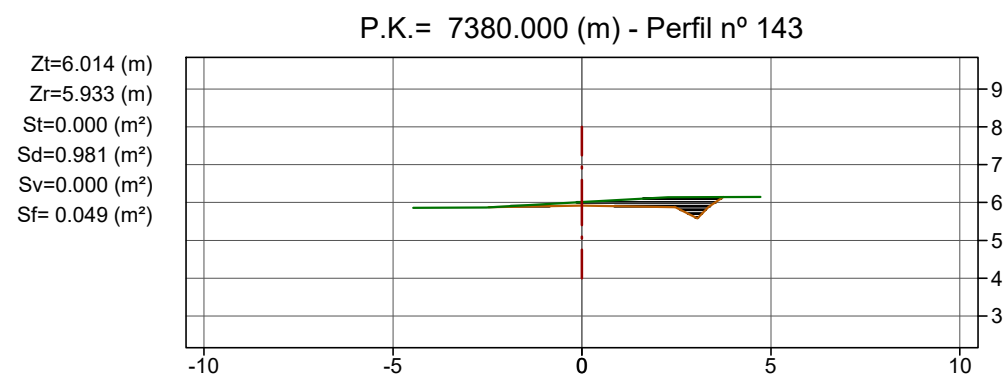
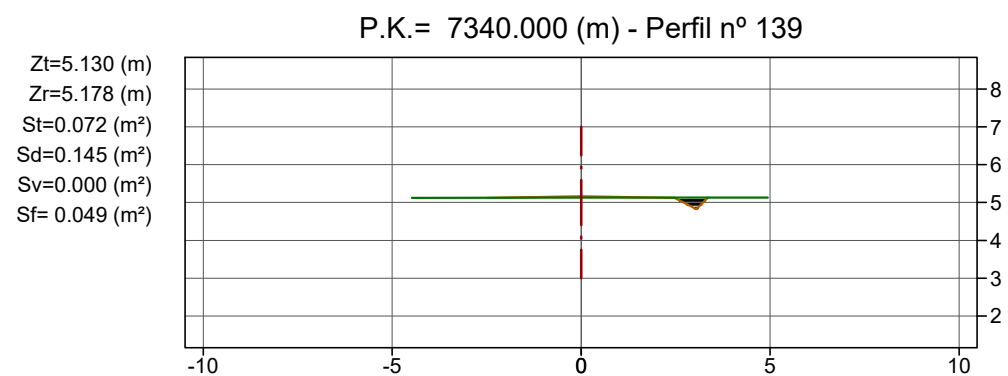
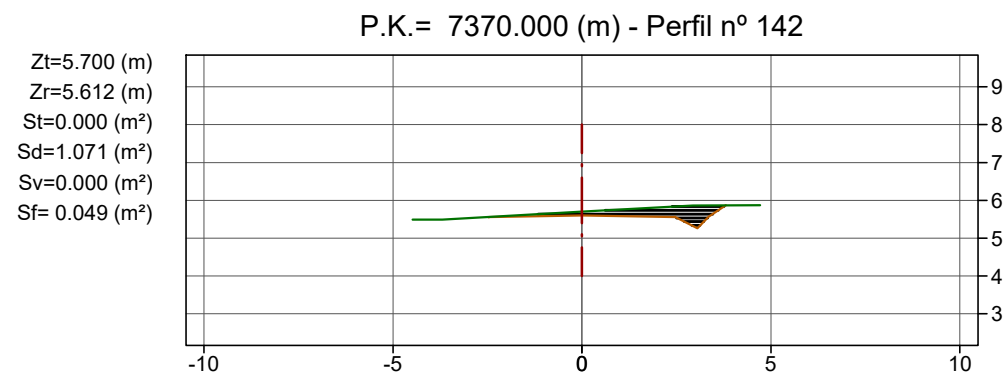
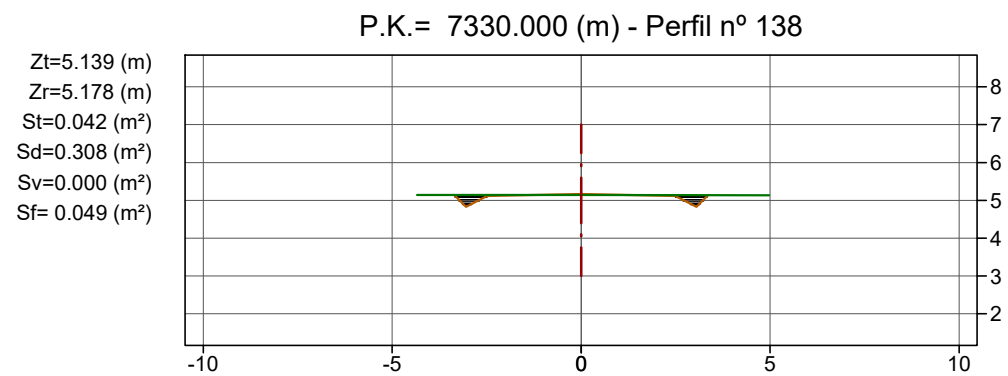
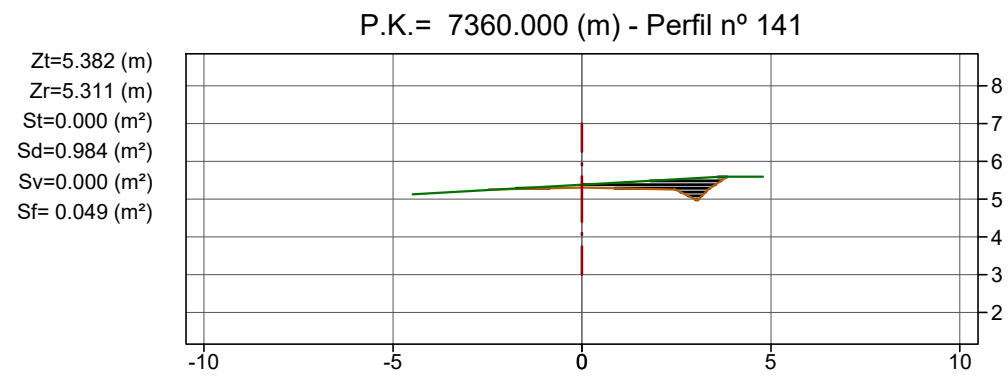
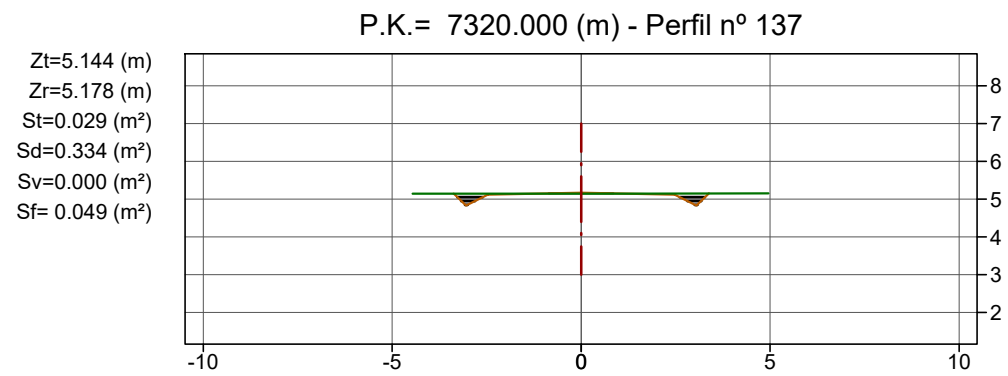
P.K.= 7310.000 (m) - Perfil nº 136



**Llegenda**

-  Terreny actual
-  Rasant
-  Desmunt
-  Terraplè

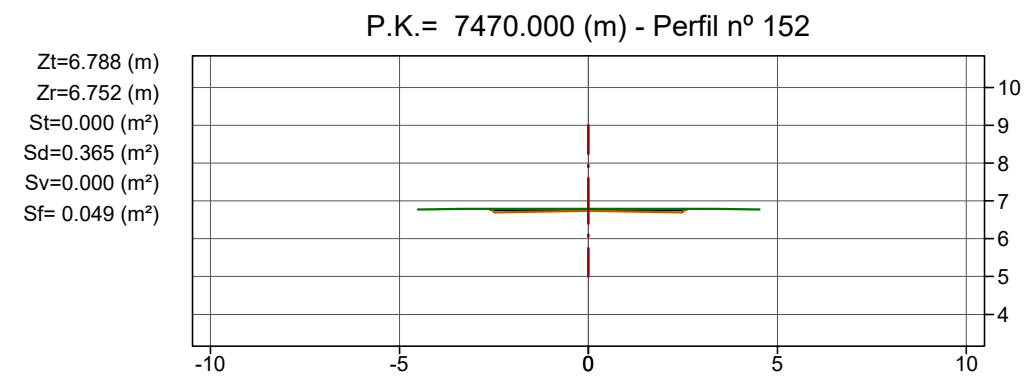
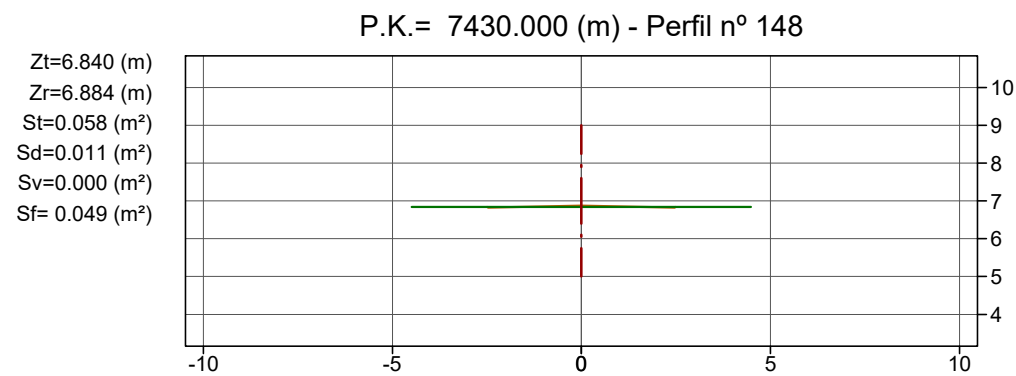
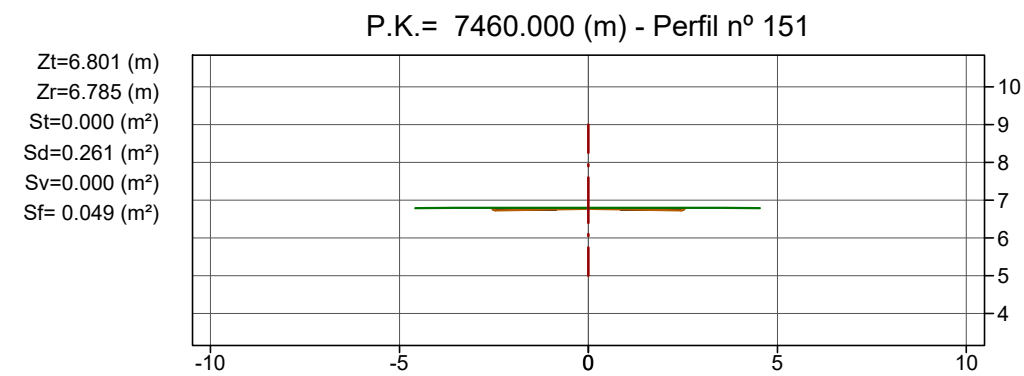
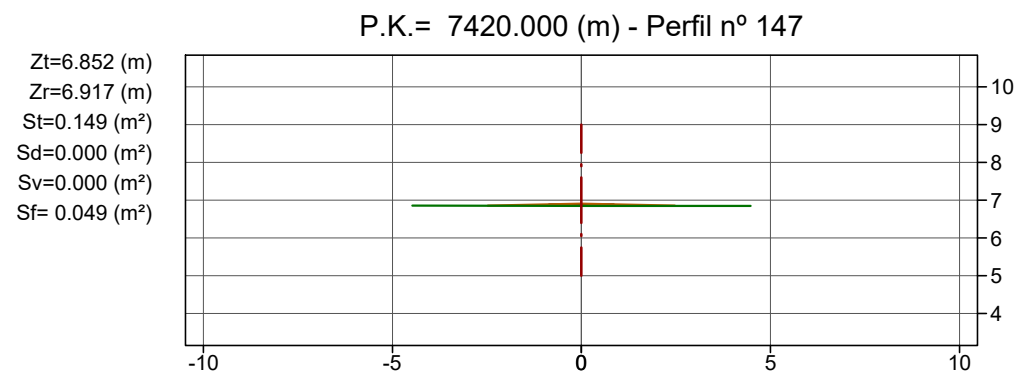
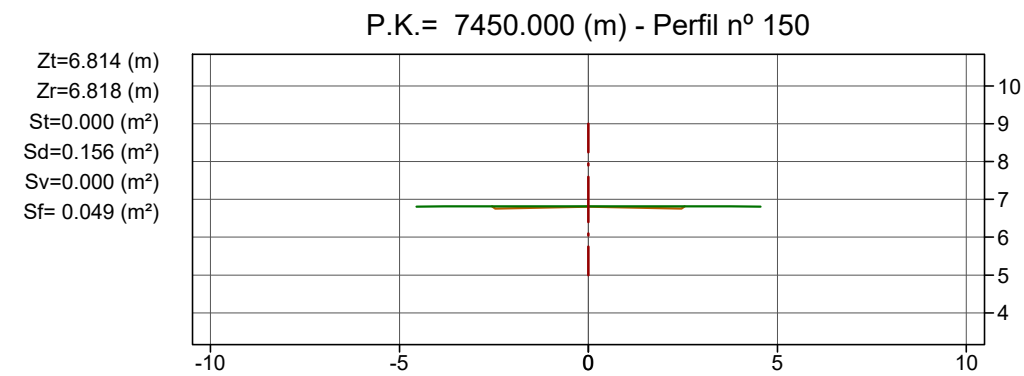
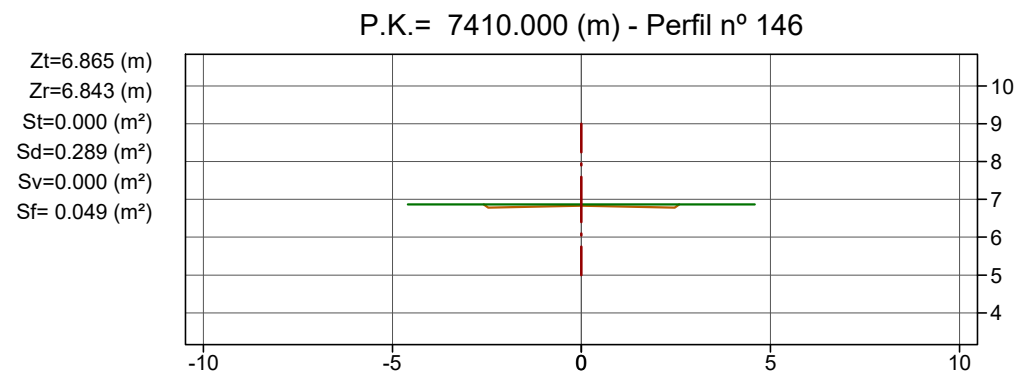
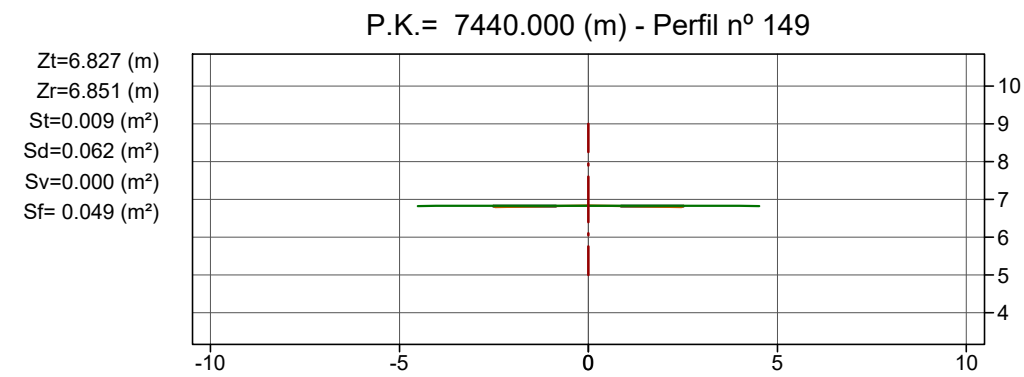
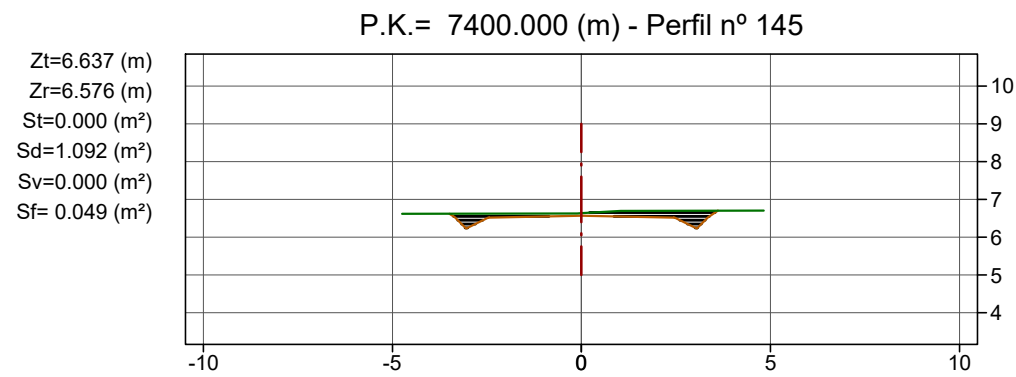
Cotes en metres



Llegenda

- Terreny actual
- Rasant
- Desmunt
- Terraplè

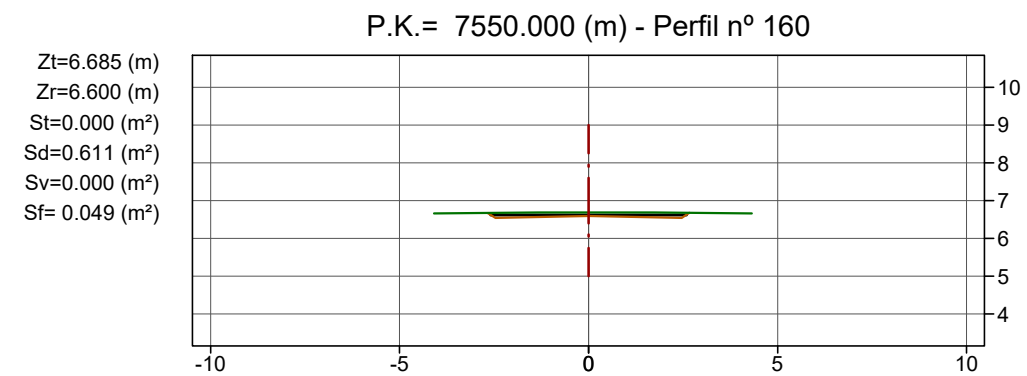
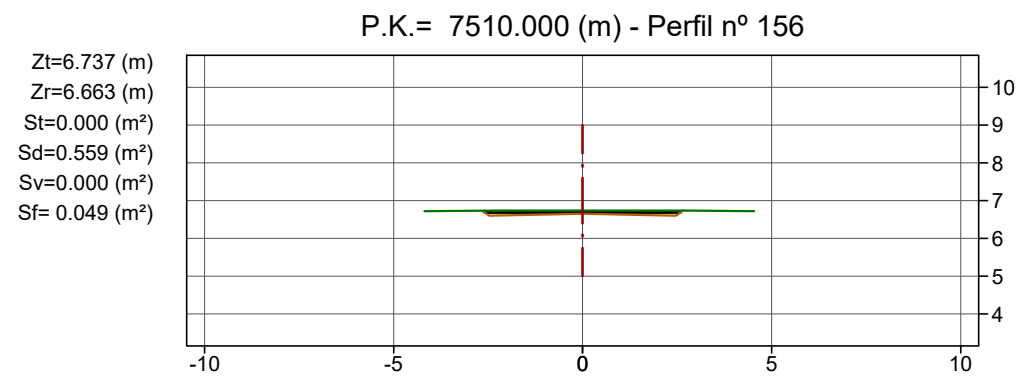
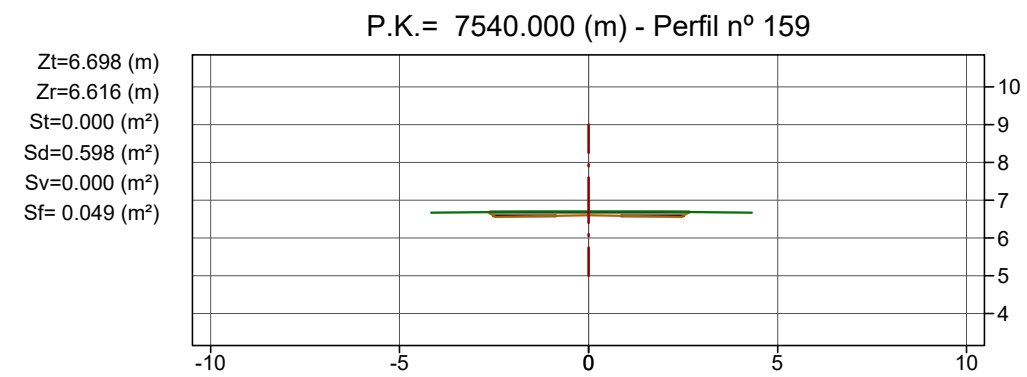
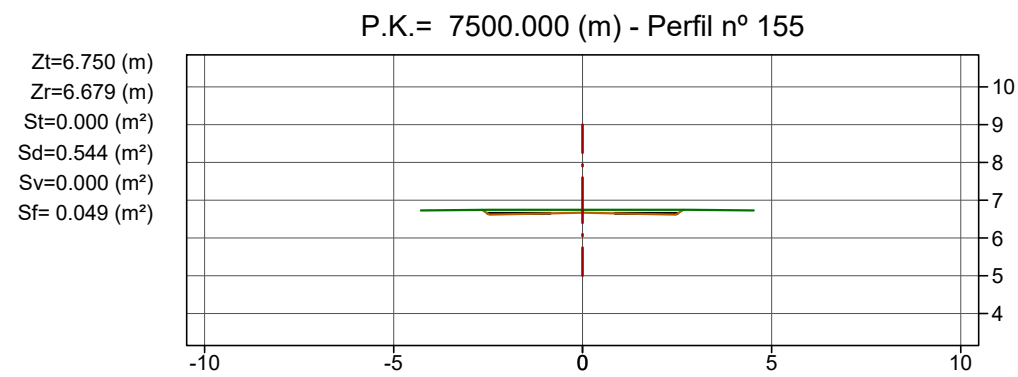
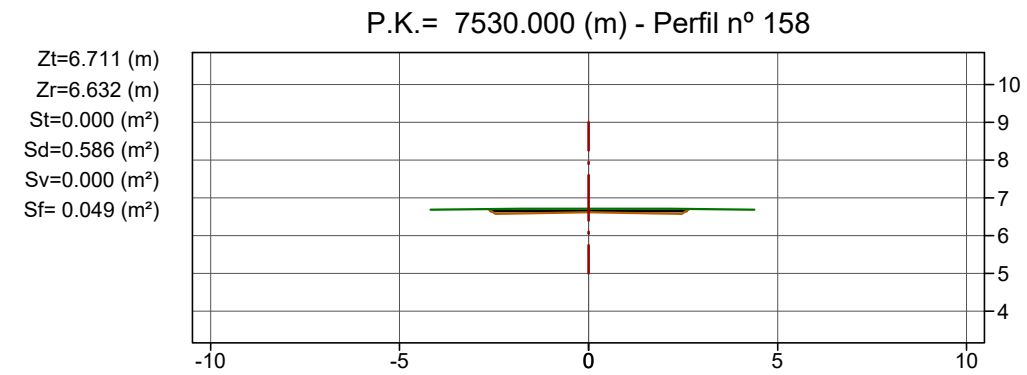
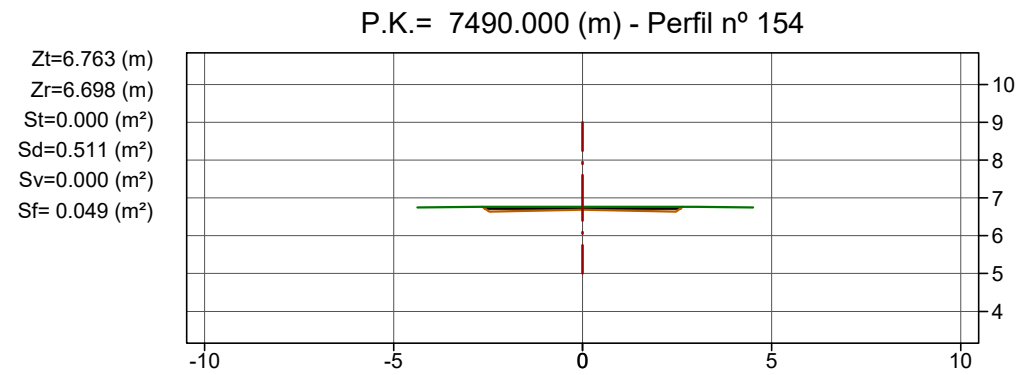
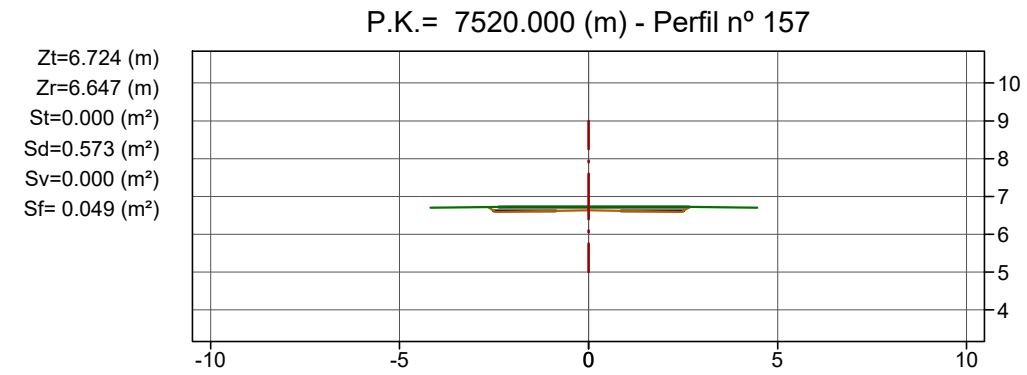
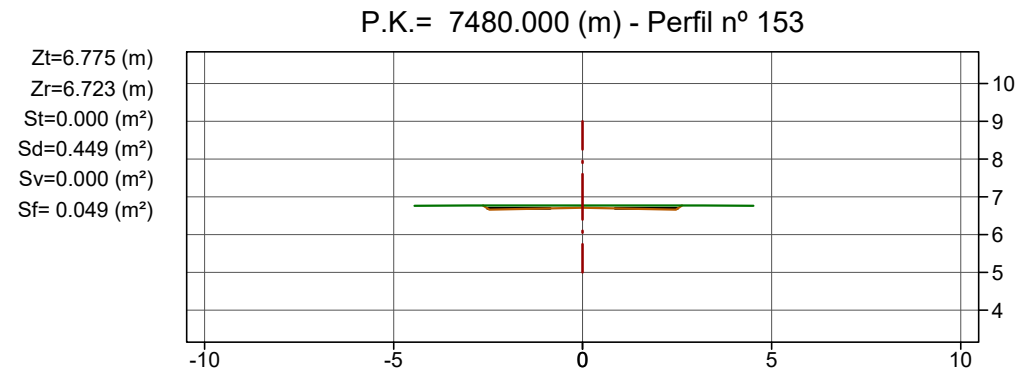
Cotes en metres







Llegenda

- Terreny actual
- Rasant
- Desmunt
- Terraplè

Cotes en metres

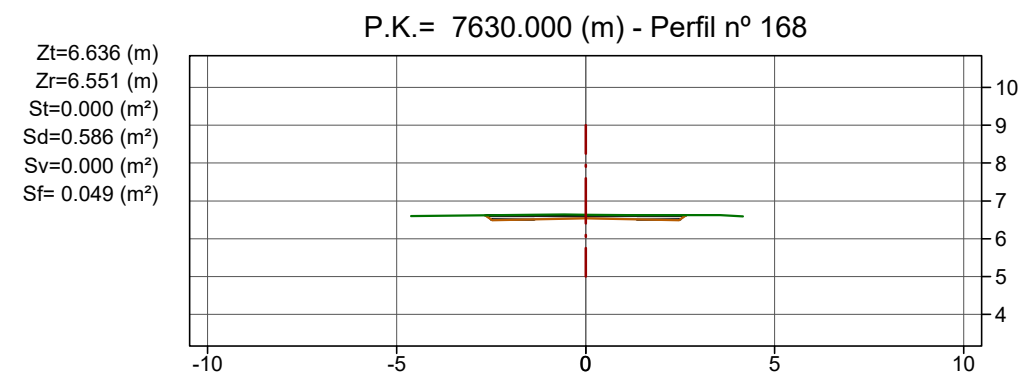
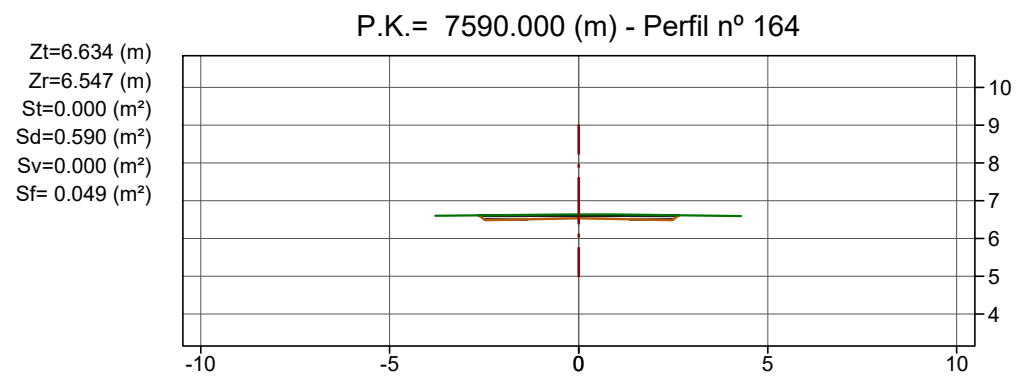
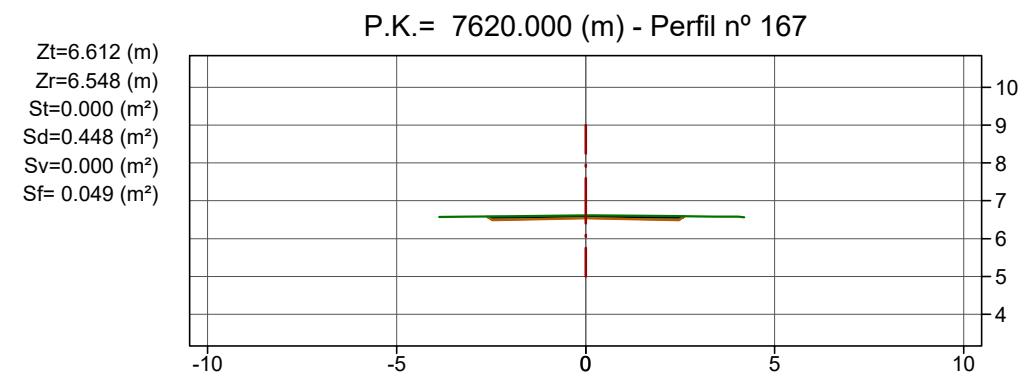
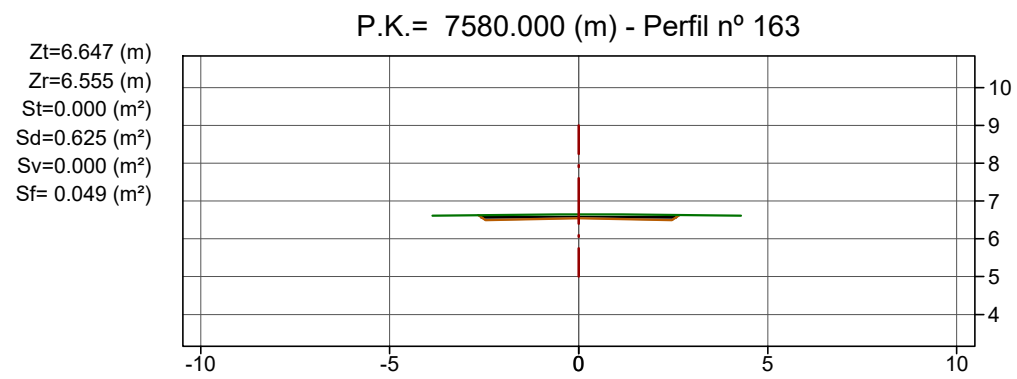
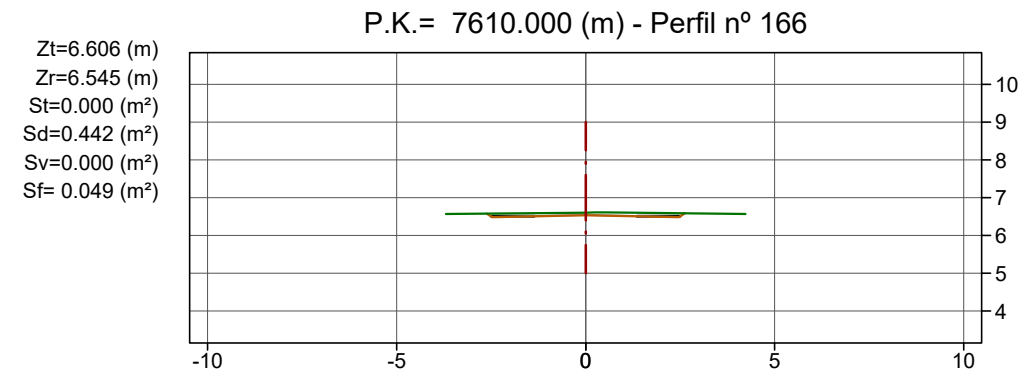
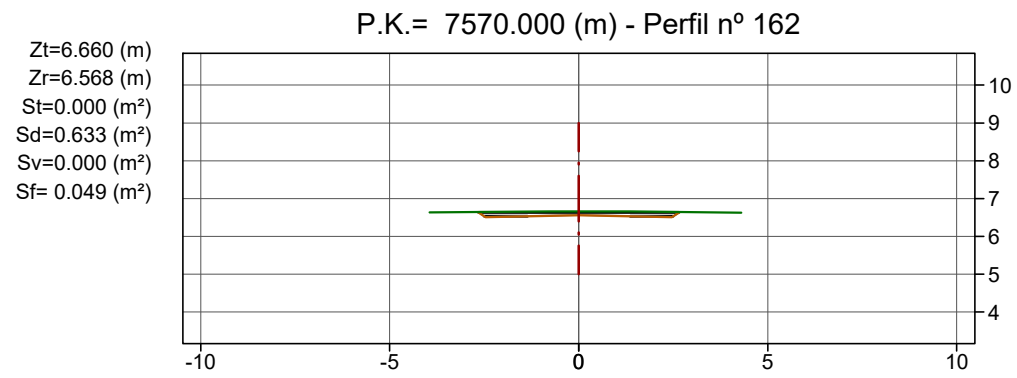
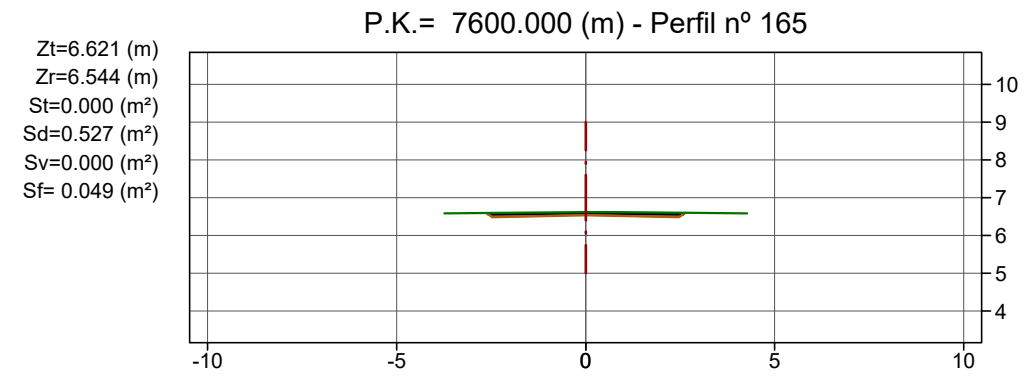
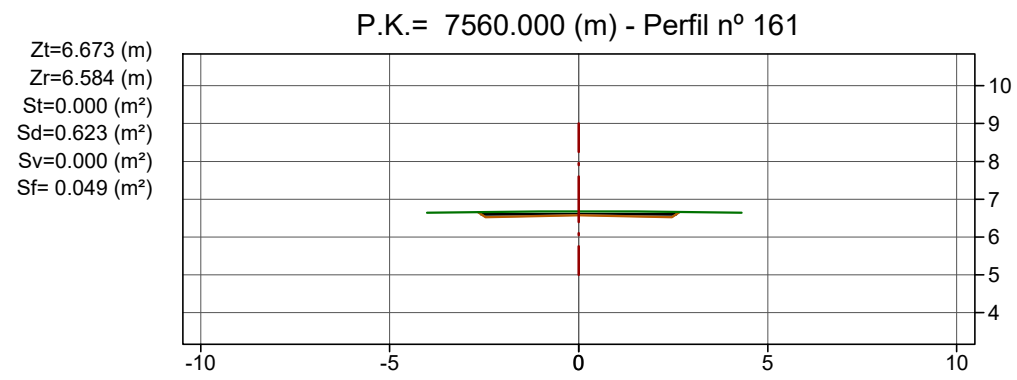


Llegenda





-  Terreny actual
-  Rasant
-  Desmunt
-  Terraplè

Cotes en metres

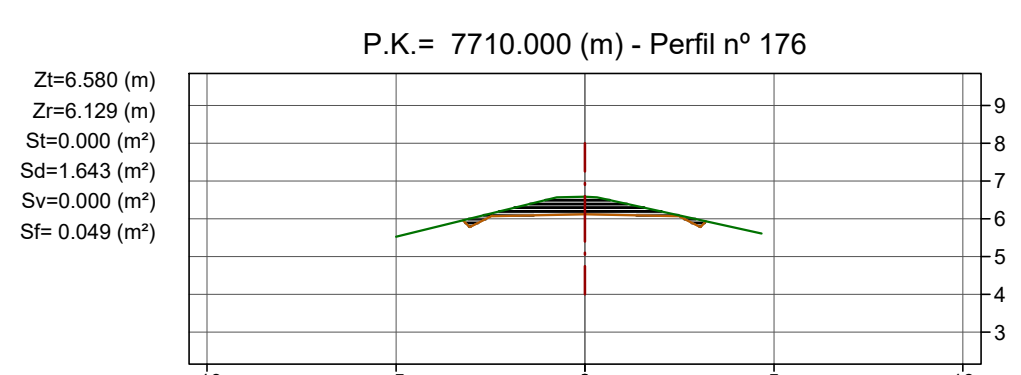
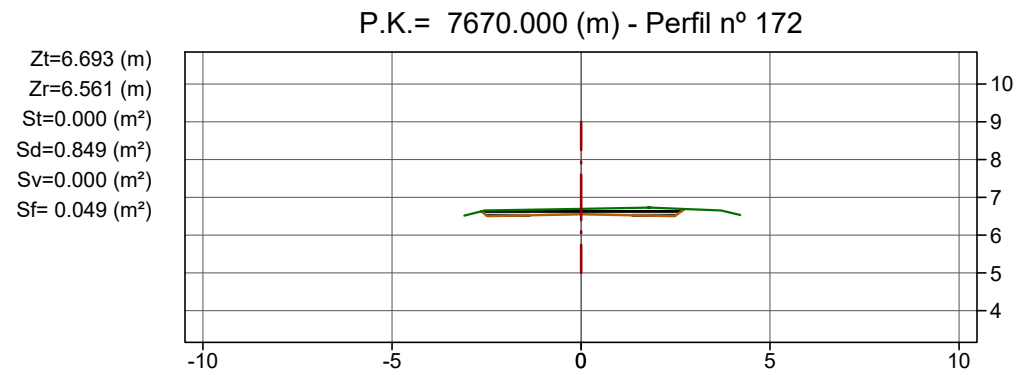
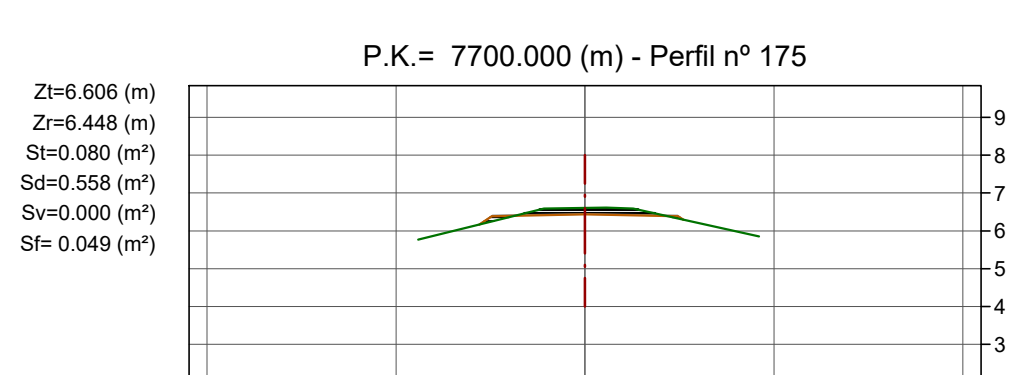
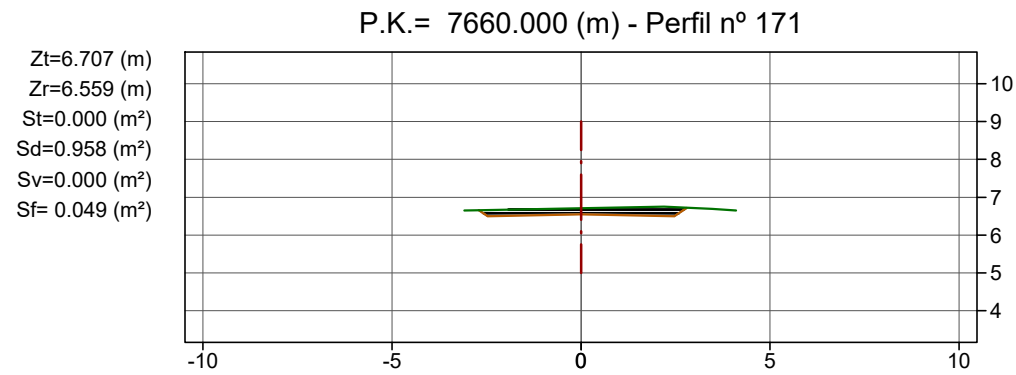
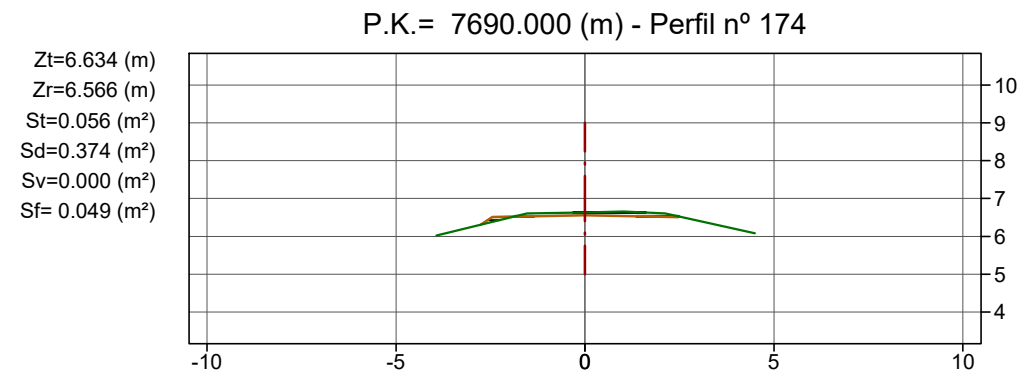
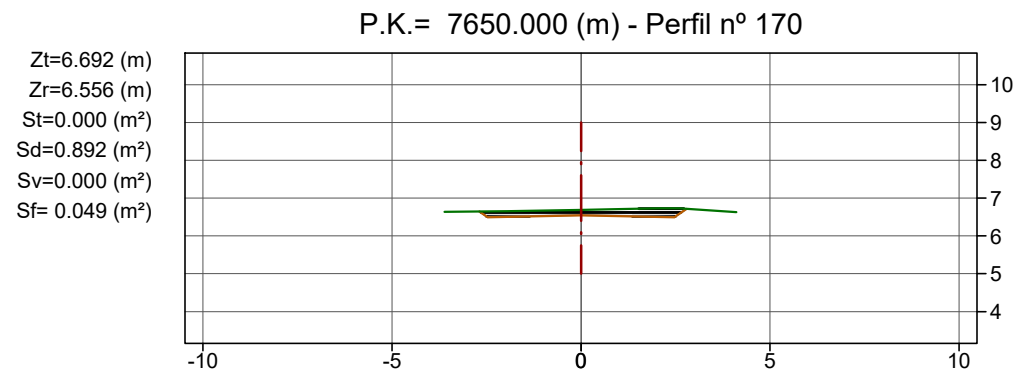
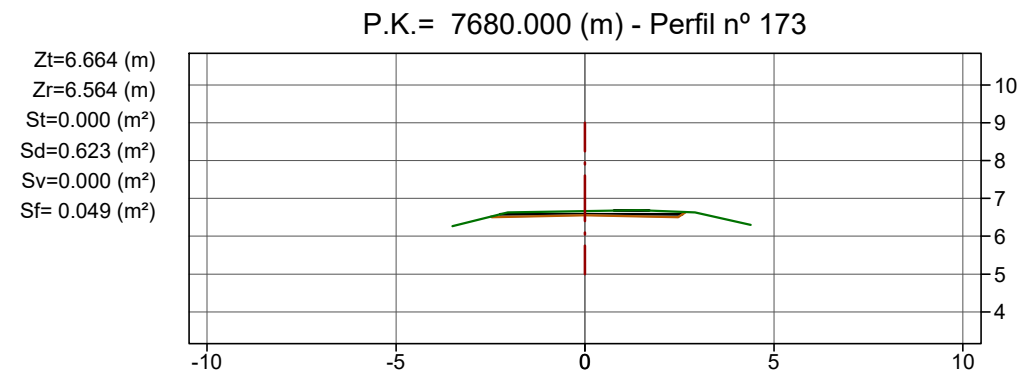
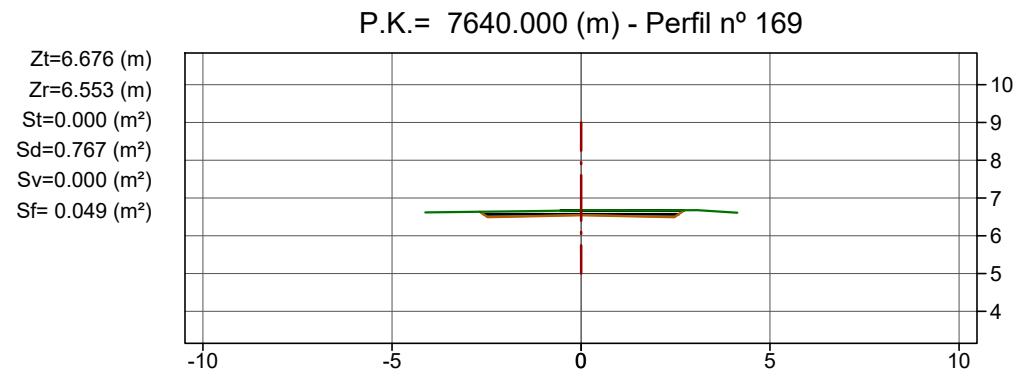




Llegenda

-  Terreny actual
-  Rasant
-  Desmunt
-  Terraplè

Cotes en metres

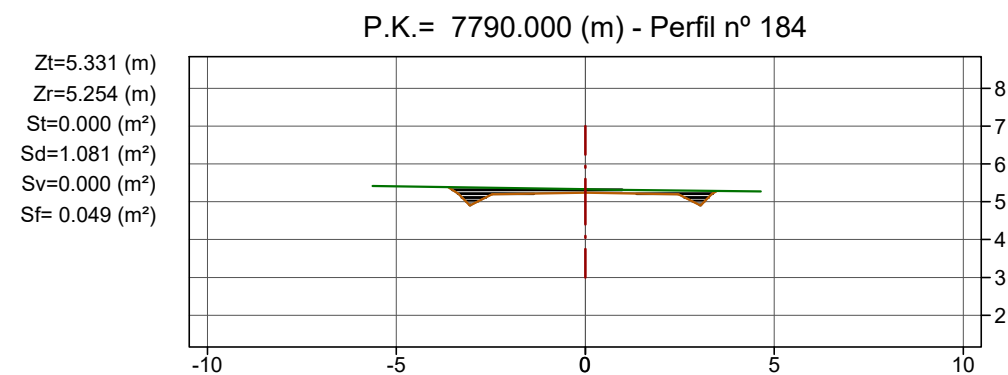
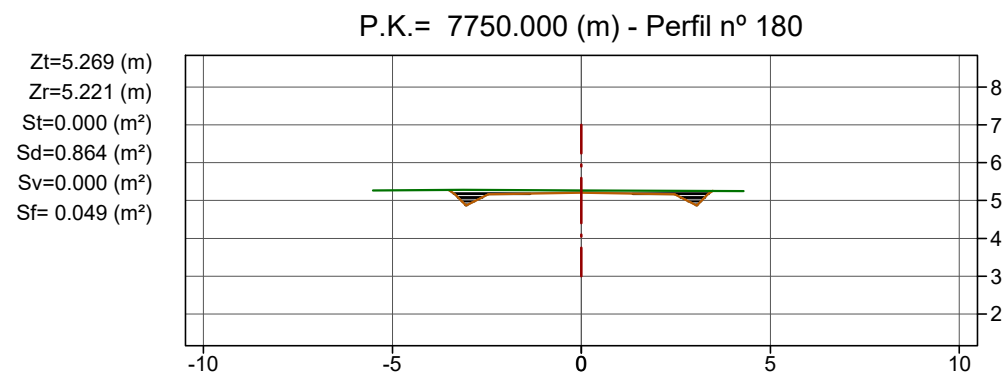
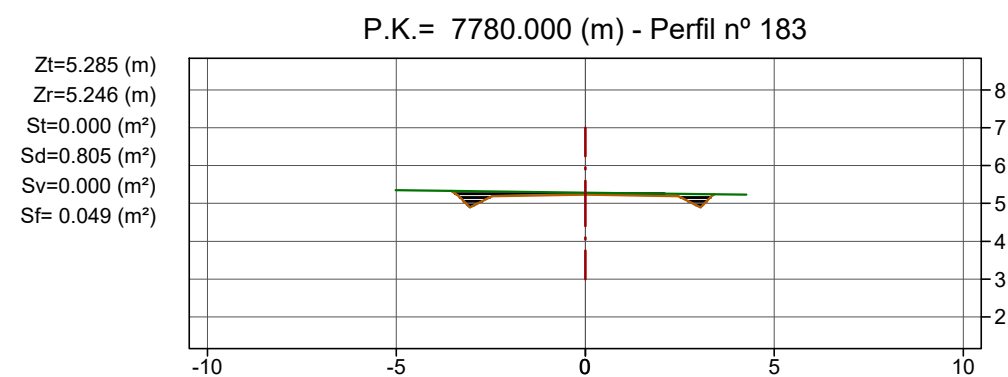
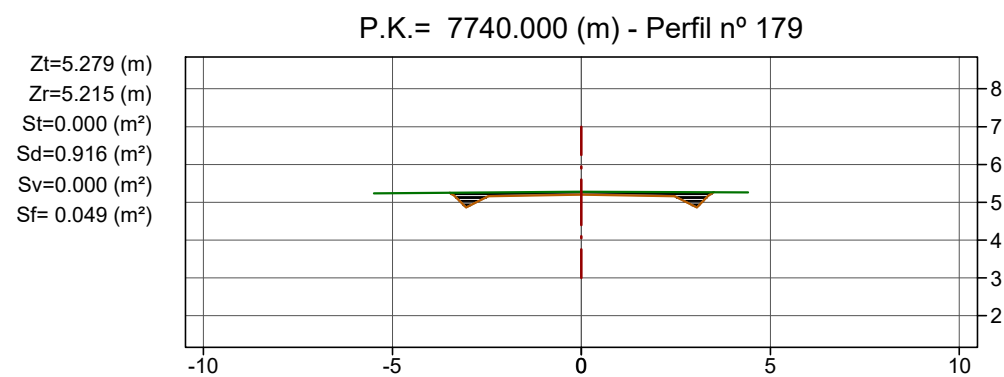
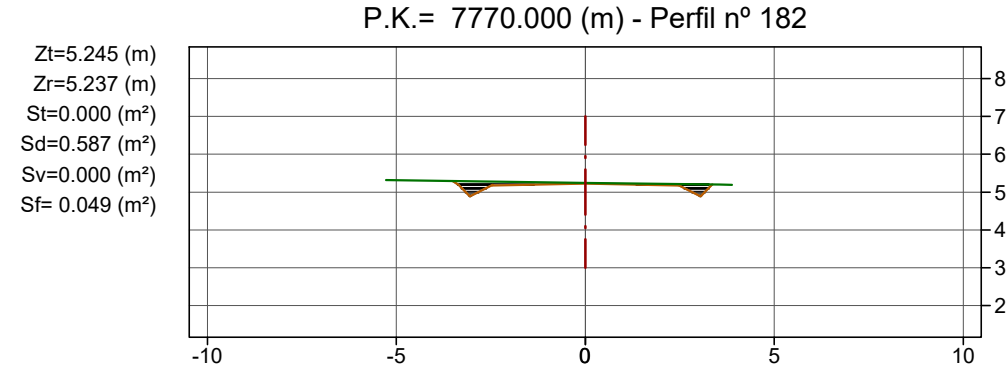
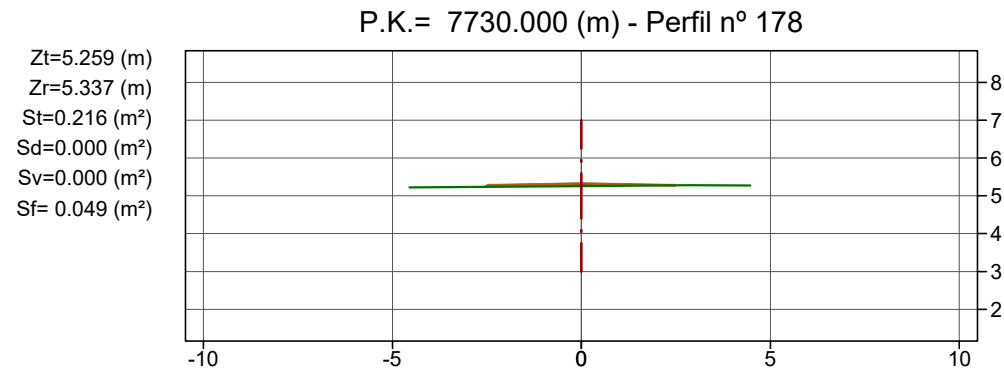
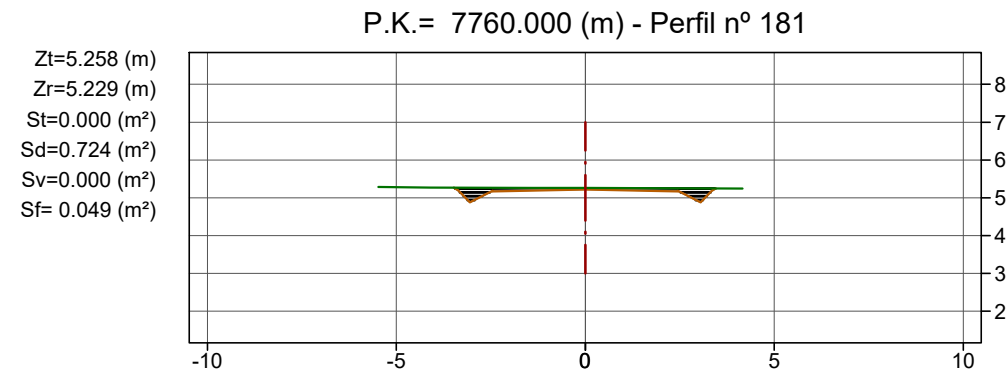
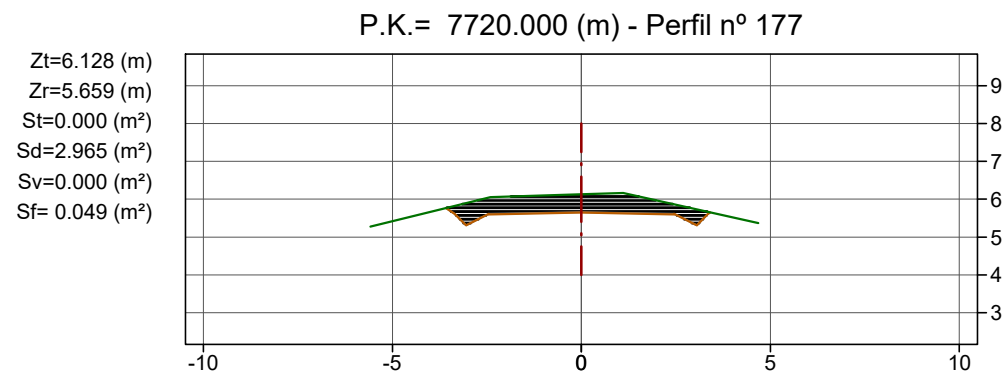


22

Llegenda

- Terreny actual
- Rasant
- Desmunt
- Terraplè

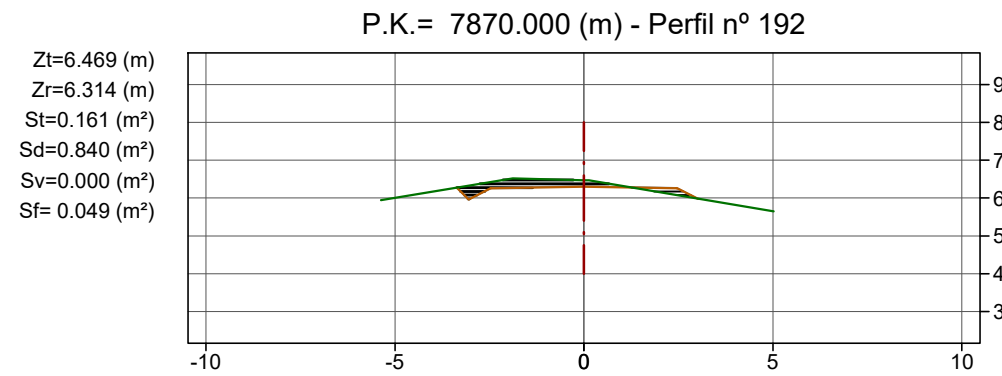
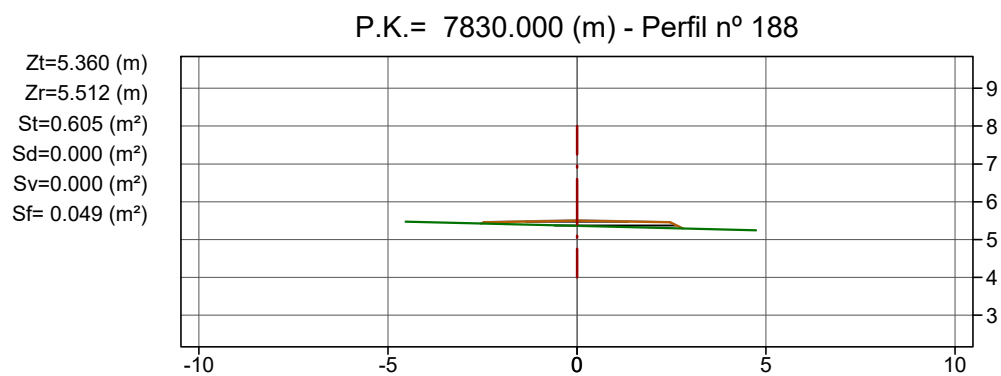
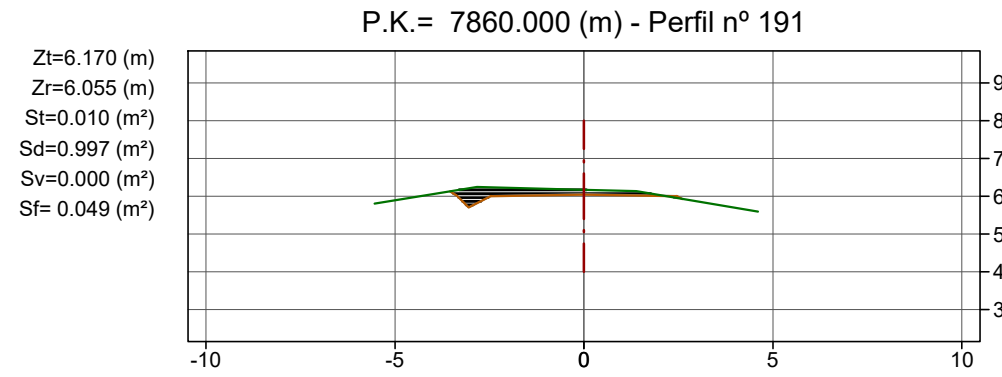
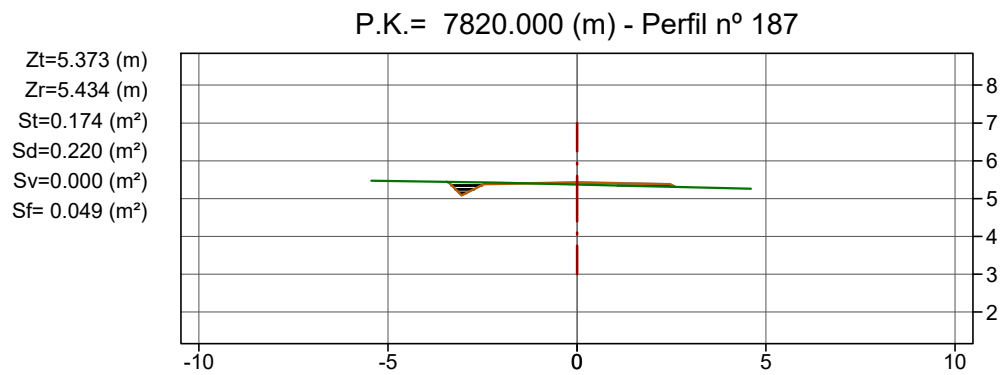
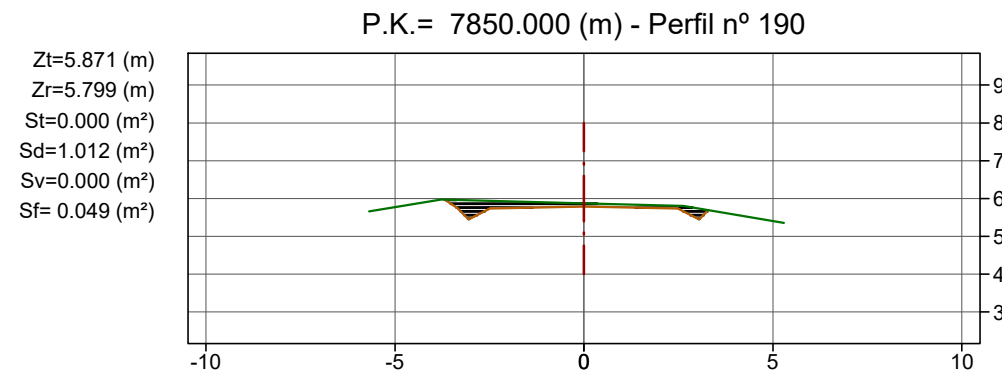
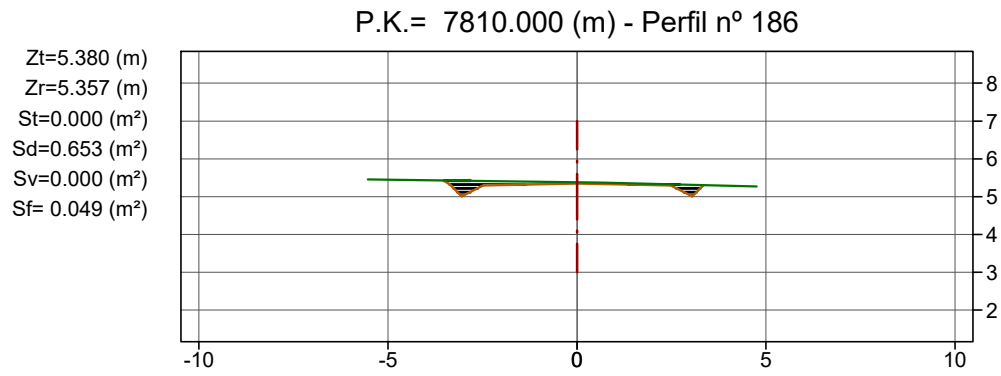
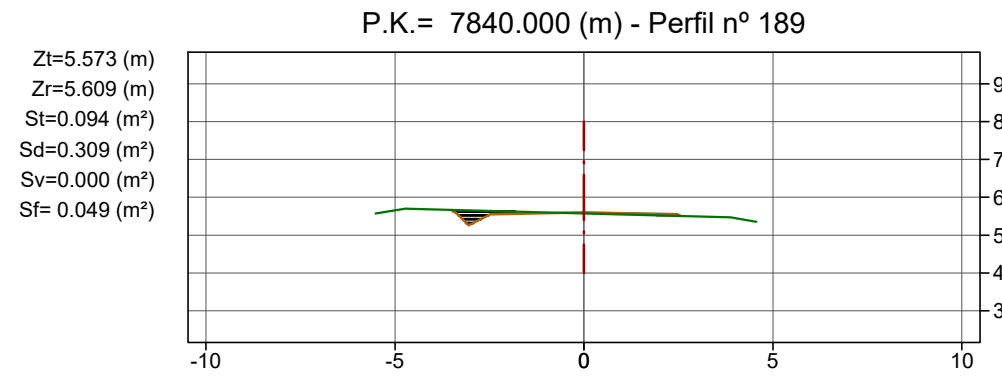
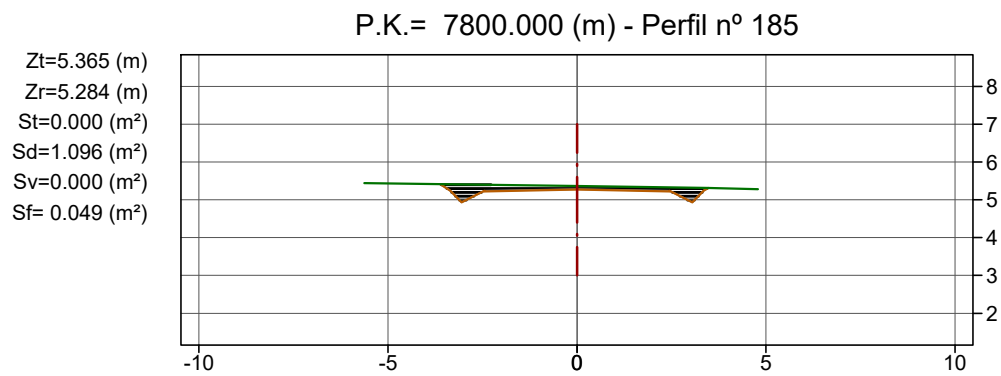
Cotes en metres



Llegenda

- Terreny actual
- Rasant
- Desmunt
- Terraplè

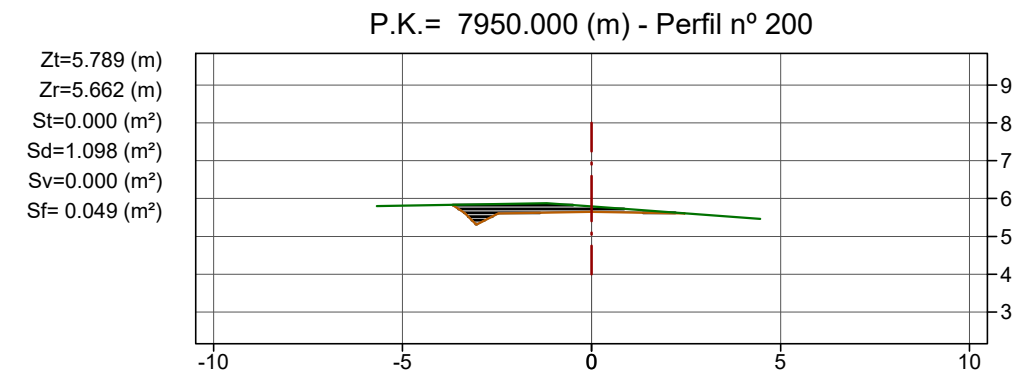
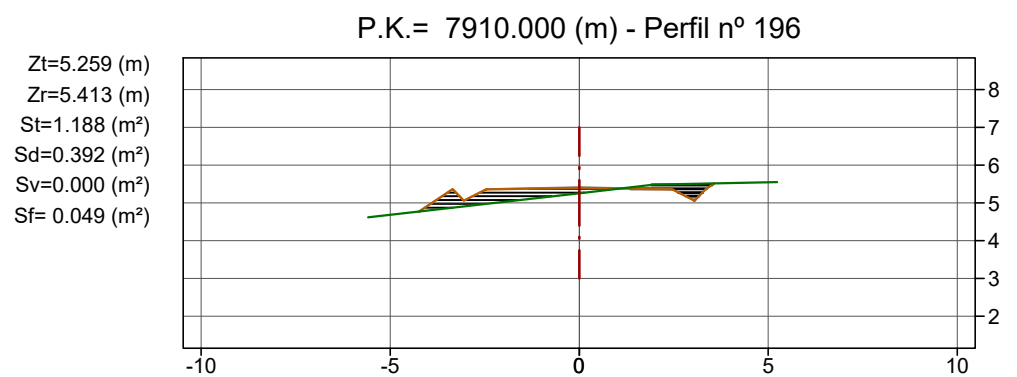
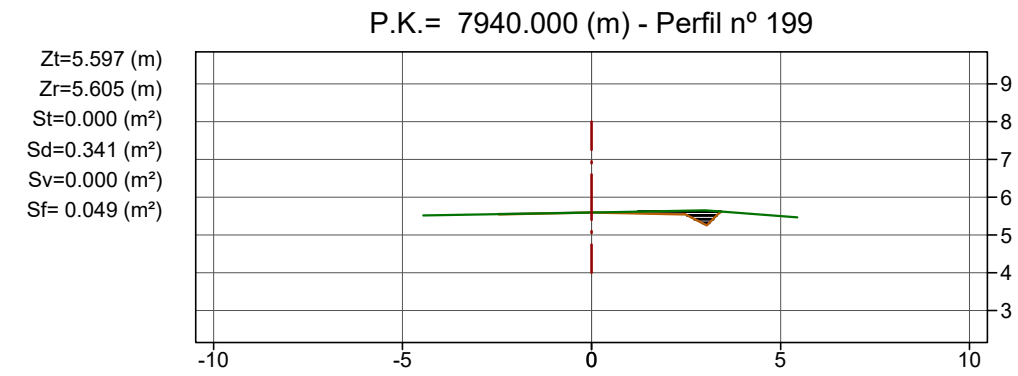
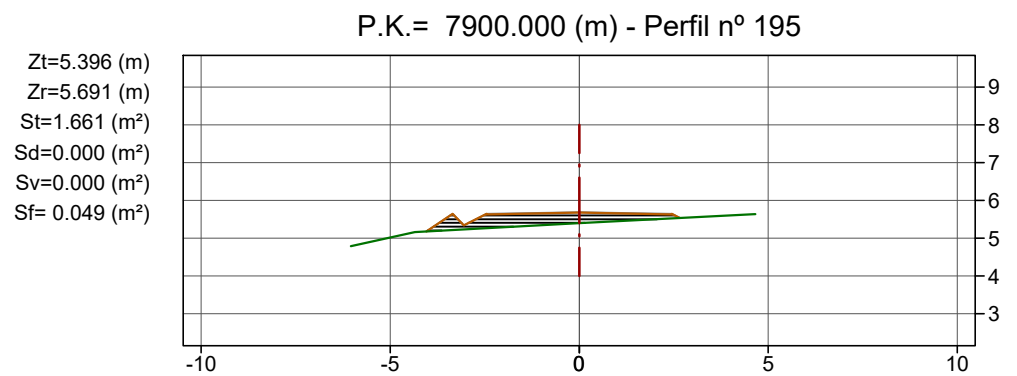
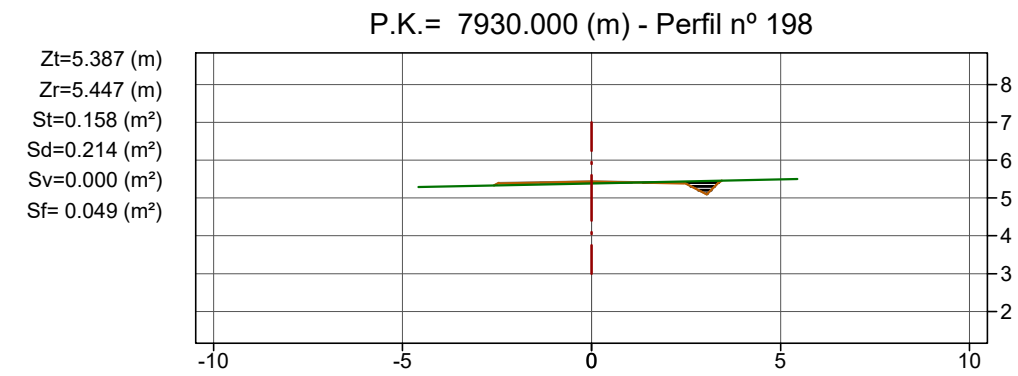
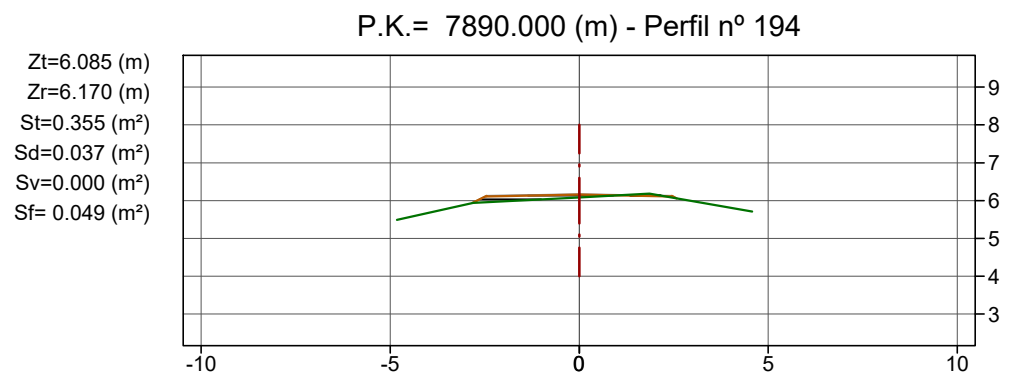
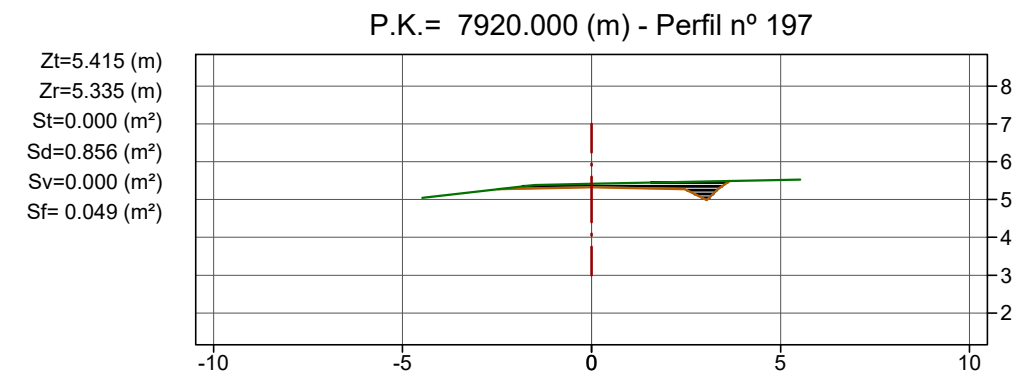
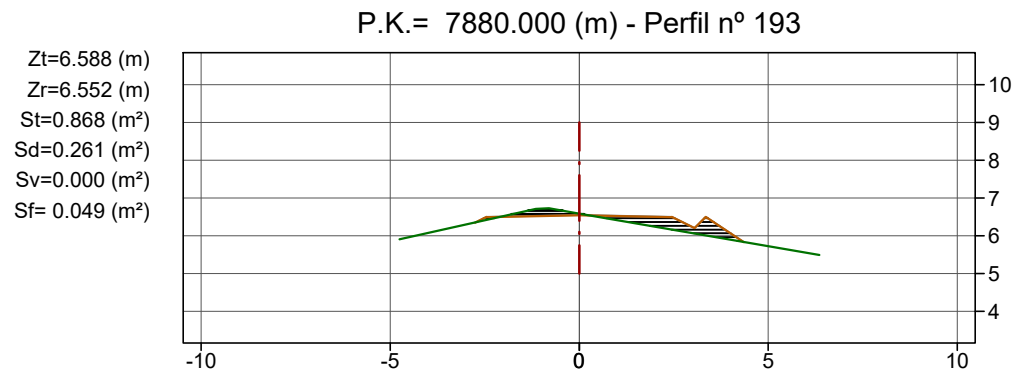
Cotes en metres



Llegenda

- Terreny actual
- Rasant
- Desmunt
- Terraplè

Cotes en metres



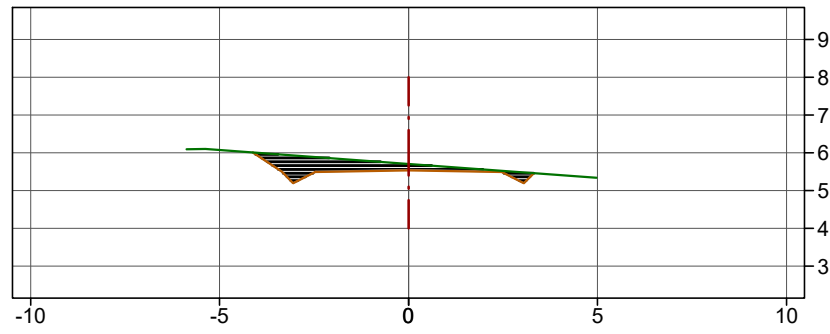
Llegenda

- Terreny actual
- Rasant
- Desmunt
- Terraplè

Cotes en metres

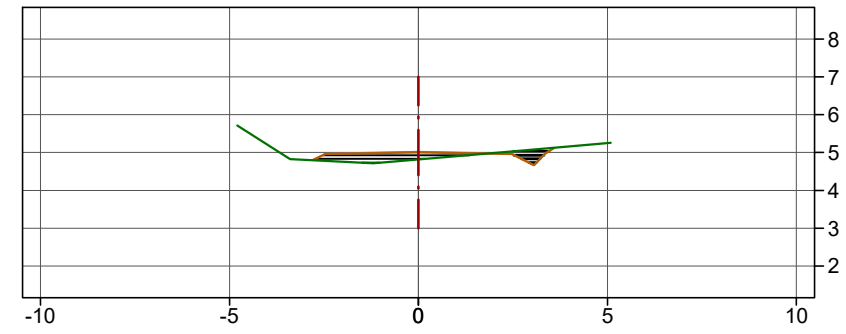
Zt=5.707 (m)  
 Zr=5.549 (m)  
 St=0.000 (m<sup>2</sup>)  
 Sd=1.761 (m<sup>2</sup>)  
 Sv=0.000 (m<sup>2</sup>)  
 Sf= 0.049 (m<sup>2</sup>)

P.K.= 7960.000 (m) - Perfil n° 201



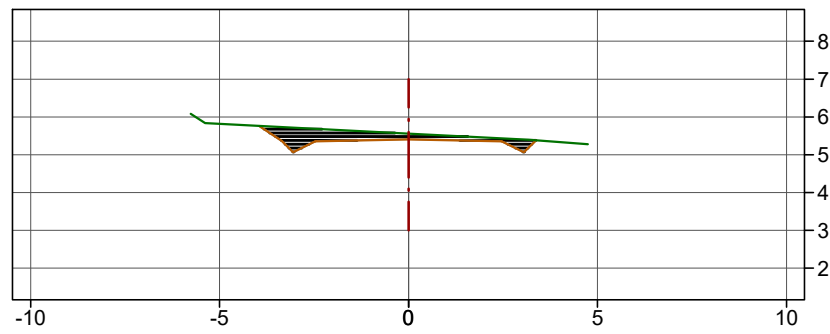
Zt=4.817 (m)  
 Zr=5.018 (m)  
 St=0.762 (m<sup>2</sup>)  
 Sd=0.257 (m<sup>2</sup>)  
 Sv=0.000 (m<sup>2</sup>)  
 Sf= 0.049 (m<sup>2</sup>)

P.K.= 8000.000 (m) - Perfil n° 205



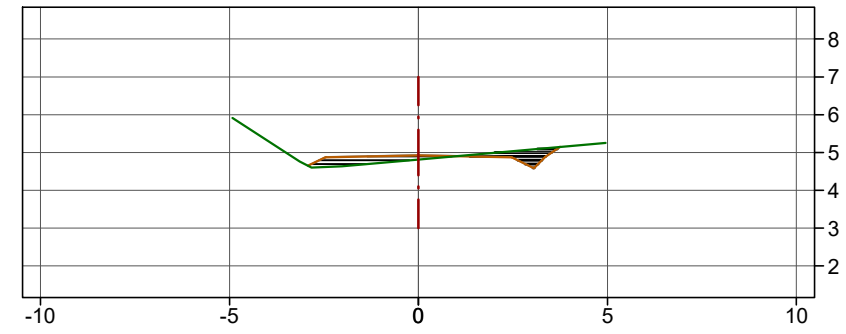
Zt=5.559 (m)  
 Zr=5.415 (m)  
 St=0.000 (m<sup>2</sup>)  
 Sd=1.602 (m<sup>2</sup>)  
 Sv=0.000 (m<sup>2</sup>)  
 Sf= 0.049 (m<sup>2</sup>)

P.K.= 7970.000 (m) - Perfil n° 202



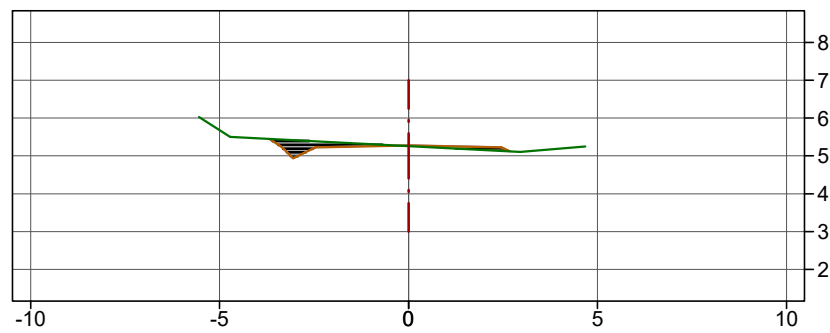
Zt=4.816 (m)  
 Zr=4.932 (m)  
 St=0.587 (m<sup>2</sup>)  
 Sd=0.470 (m<sup>2</sup>)  
 Sv=0.000 (m<sup>2</sup>)  
 Sf= 0.049 (m<sup>2</sup>)

P.K.= 8010.000 (m) - Perfil n° 206



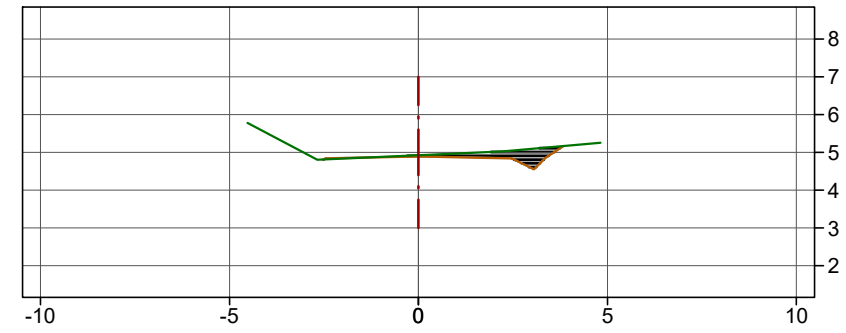
Zt=5.258 (m)  
 Zr=5.281 (m)  
 St=0.140 (m<sup>2</sup>)  
 Sd=0.510 (m<sup>2</sup>)  
 Sv=0.000 (m<sup>2</sup>)  
 Sf= 0.049 (m<sup>2</sup>)

P.K.= 7980.000 (m) - Perfil n° 203



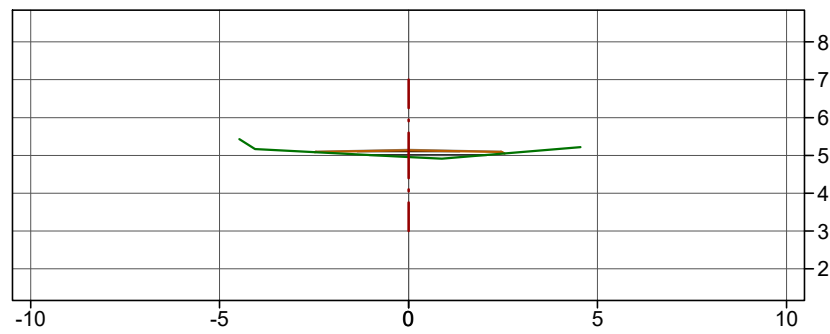
Zt=4.922 (m)  
 Zr=4.896 (m)  
 St=0.014 (m<sup>2</sup>)  
 Sd=0.724 (m<sup>2</sup>)  
 Sv=0.000 (m<sup>2</sup>)  
 Sf= 0.049 (m<sup>2</sup>)

P.K.= 8020.000 (m) - Perfil n° 207



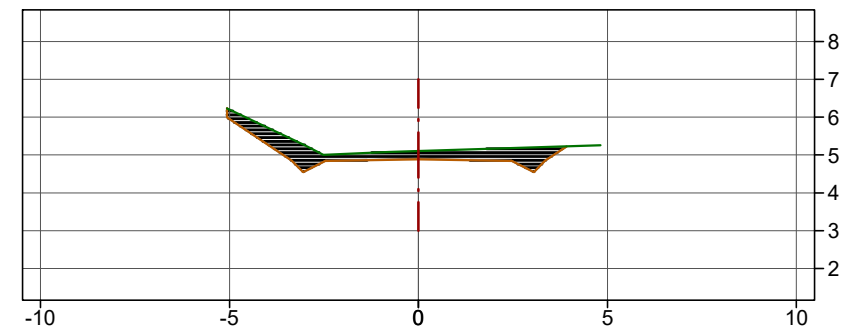
Zt=4.956 (m)  
 Zr=5.147 (m)  
 St=0.603 (m<sup>2</sup>)  
 Sd=0.000 (m<sup>2</sup>)  
 Sv=0.000 (m<sup>2</sup>)  
 Sf= 0.049 (m<sup>2</sup>)

P.K.= 7990.000 (m) - Perfil n° 204







Zt=5.106 (m)  
 Zr=4.899 (m)  
 St=0.000 (m<sup>2</sup>)  
 Sd=2.860 (m<sup>2</sup>)  
 Sv=0.000 (m<sup>2</sup>)  
 Sf= 0.049 (m<sup>2</sup>)

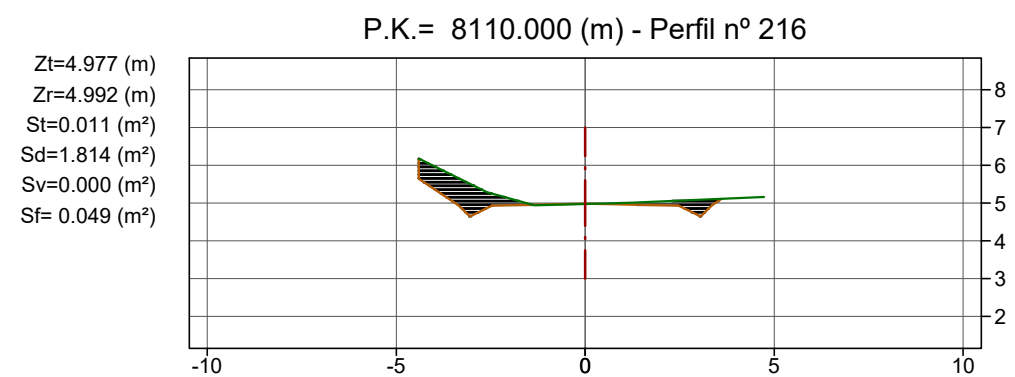
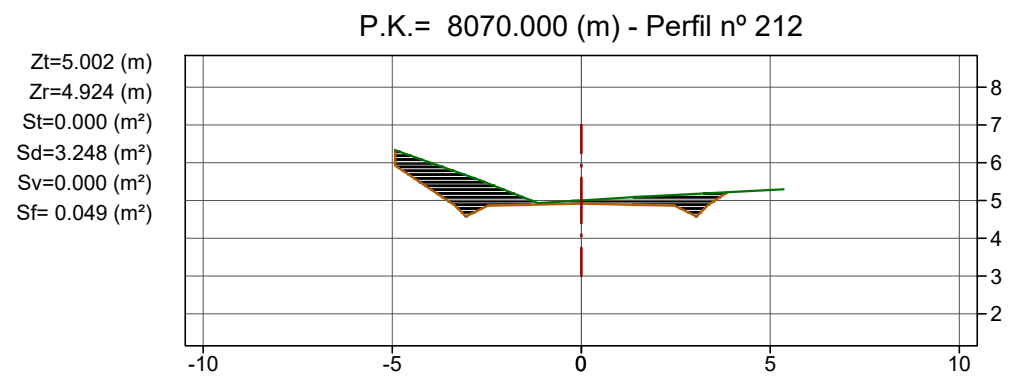
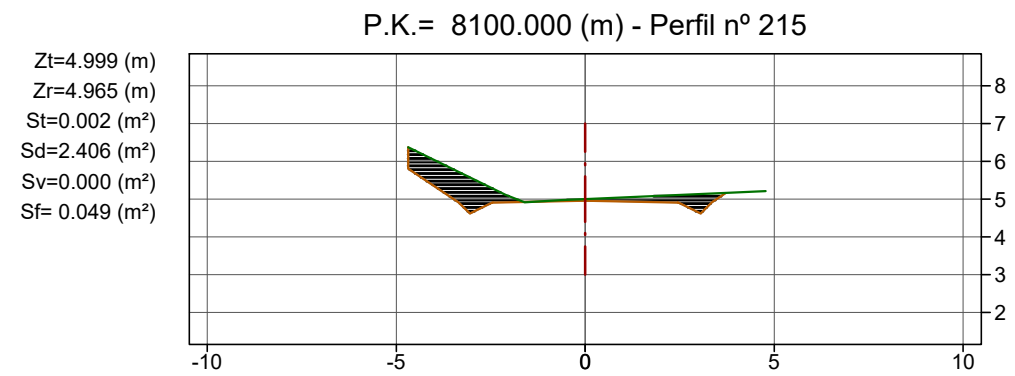
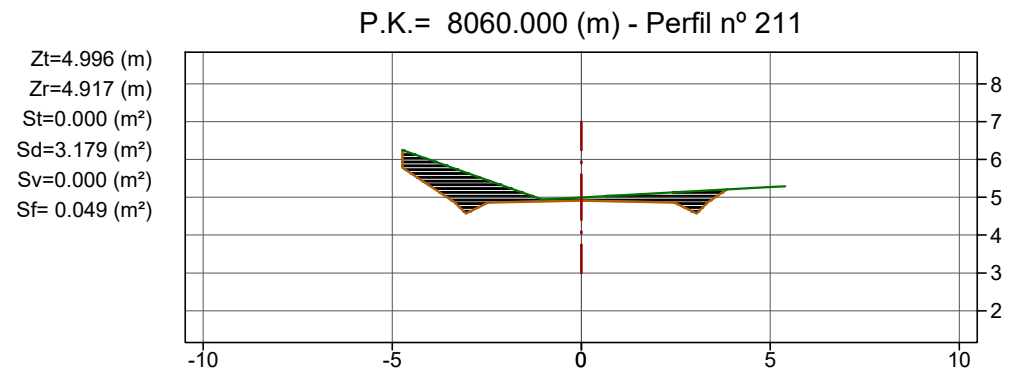
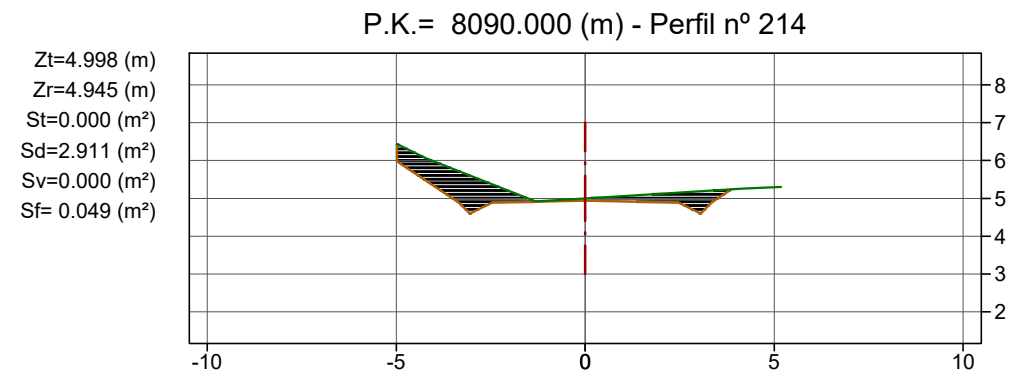
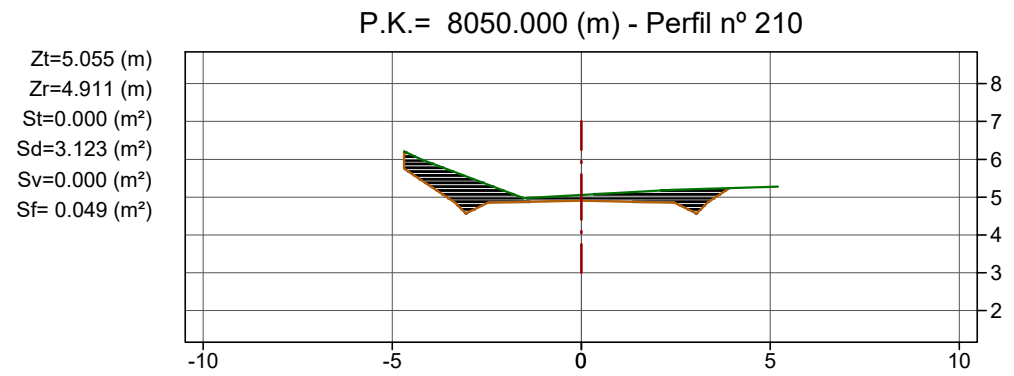
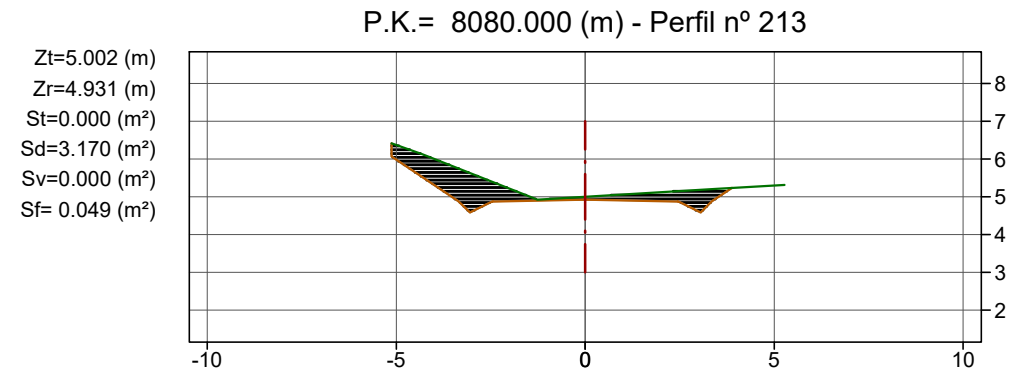
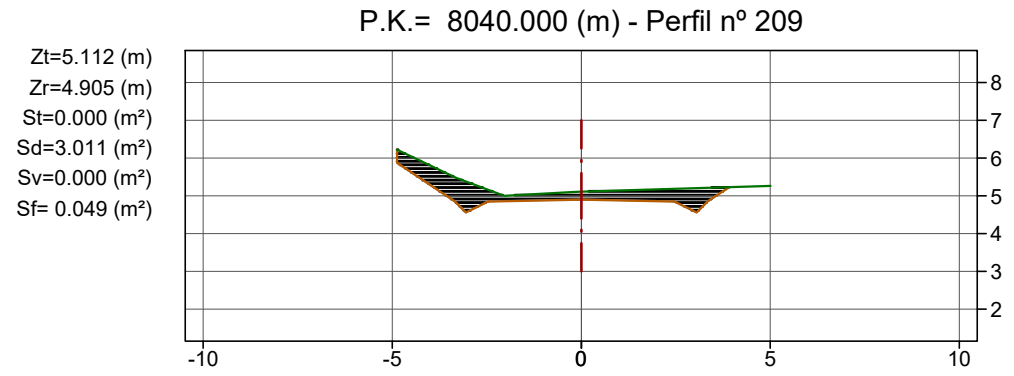
P.K.= 8030.000 (m) - Perfil n° 208



**Llegenda**

-  Terreny actual
-  Rasant
-  Desmunt
-  Terraplè

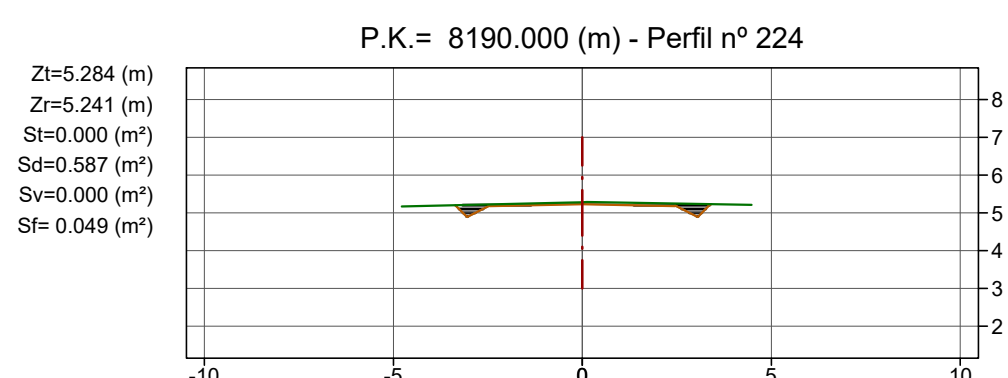
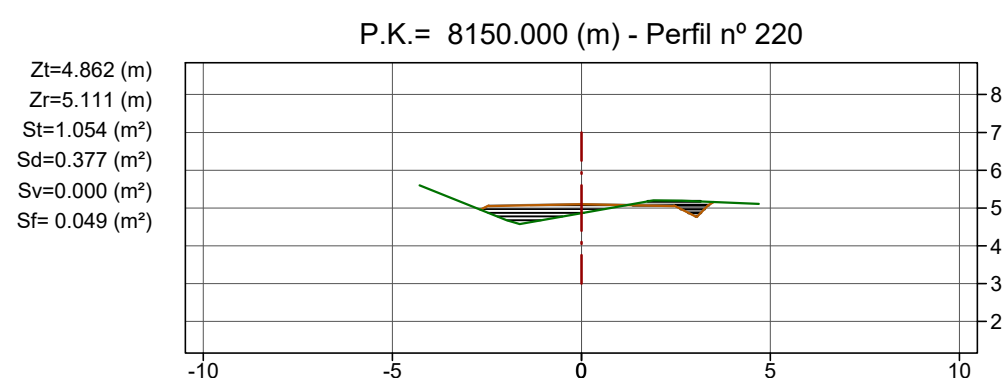
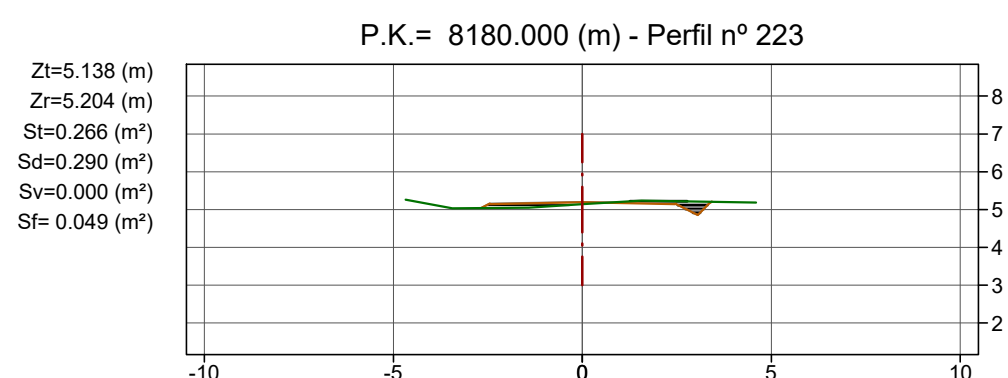
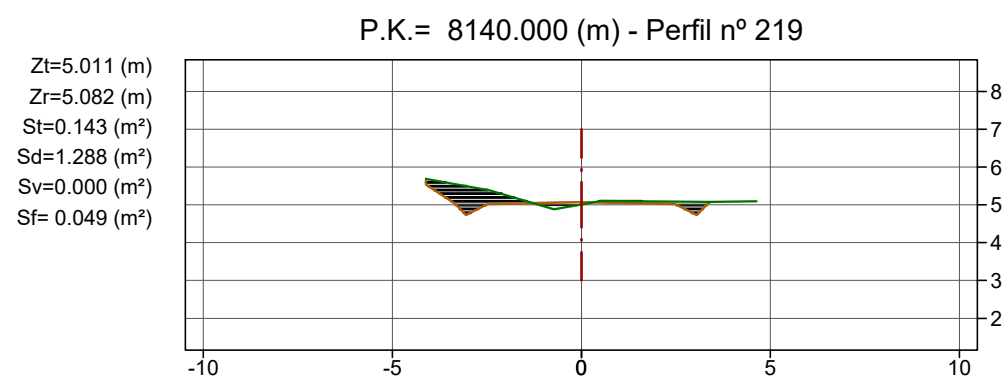
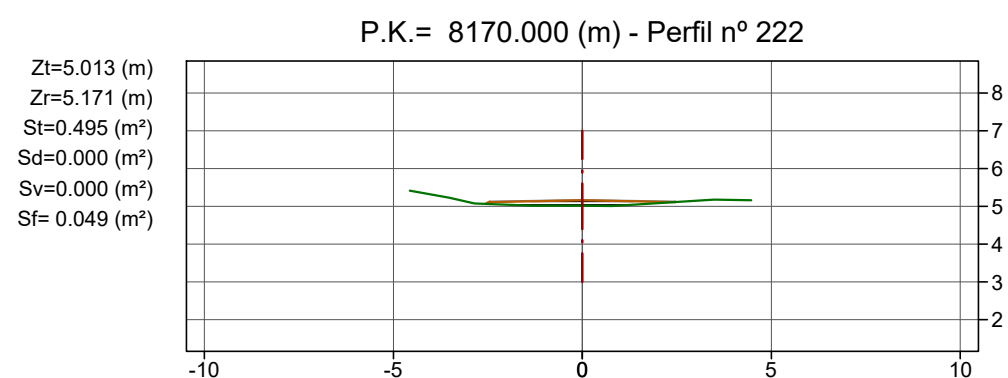
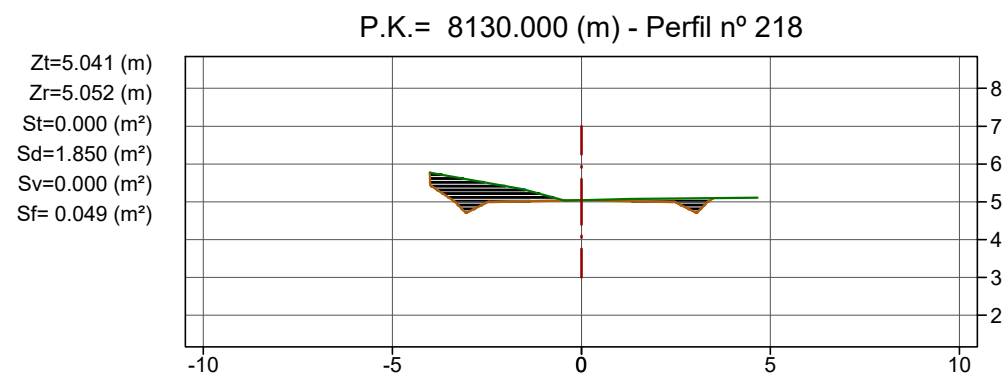
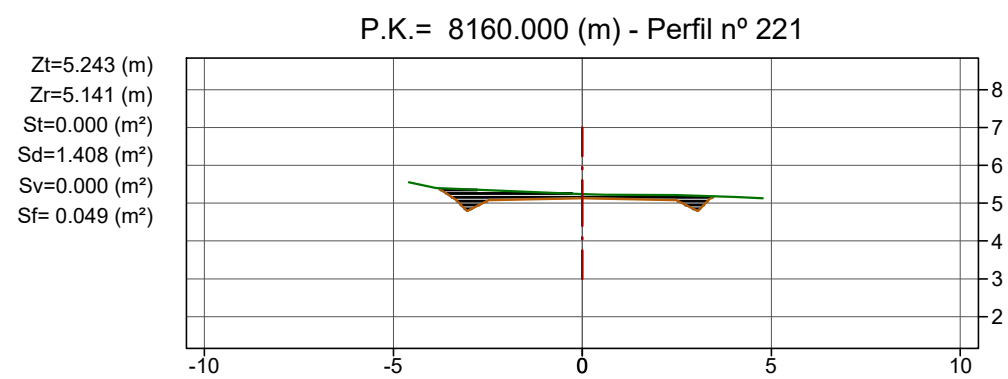
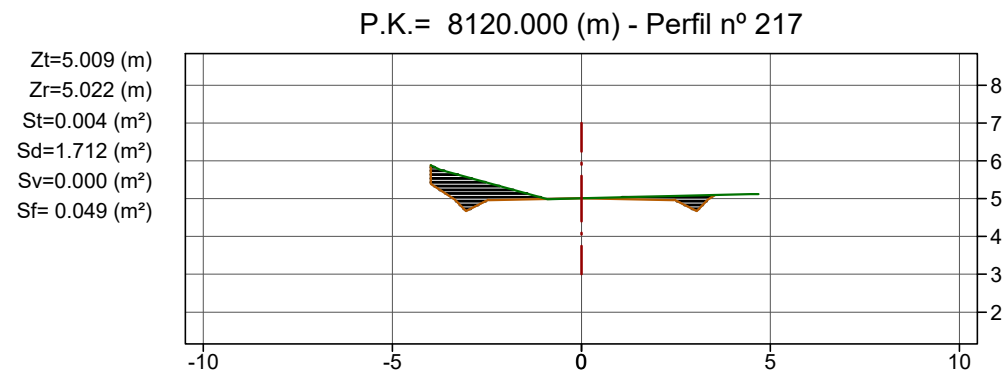
Cotes en metres



Llegenda

- Terreny actual
- Rasant
- Desmunt
- Terraplè

Cotes en metres



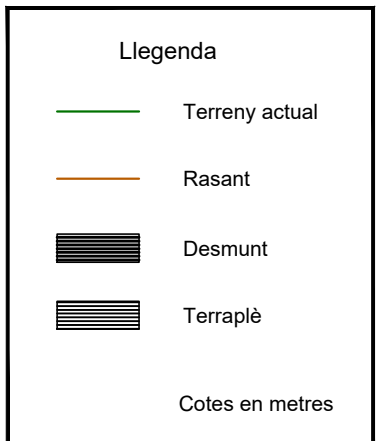
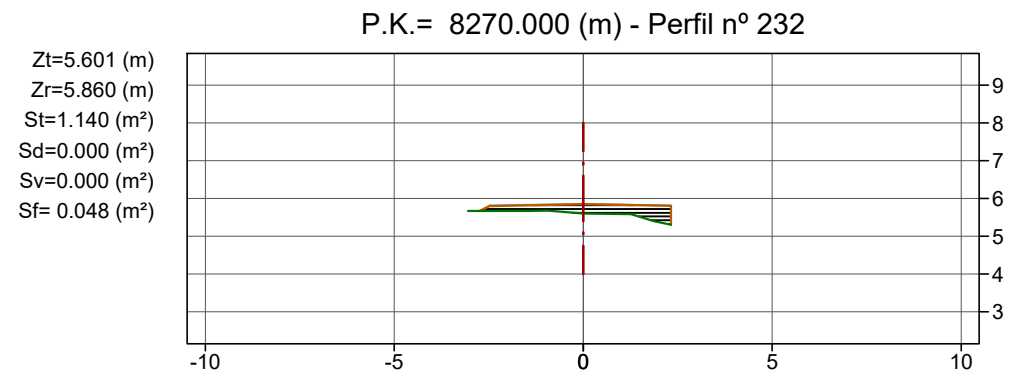
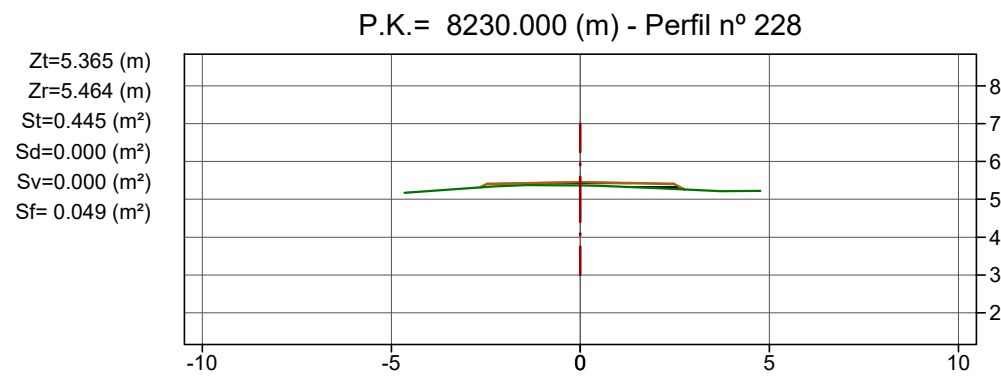
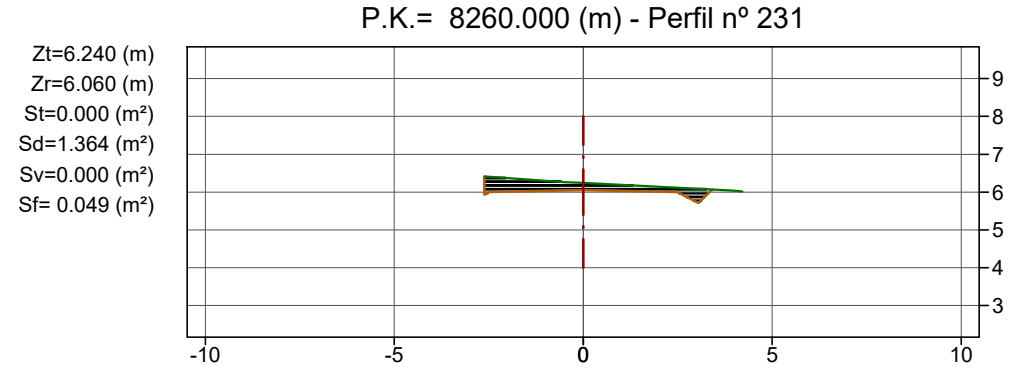
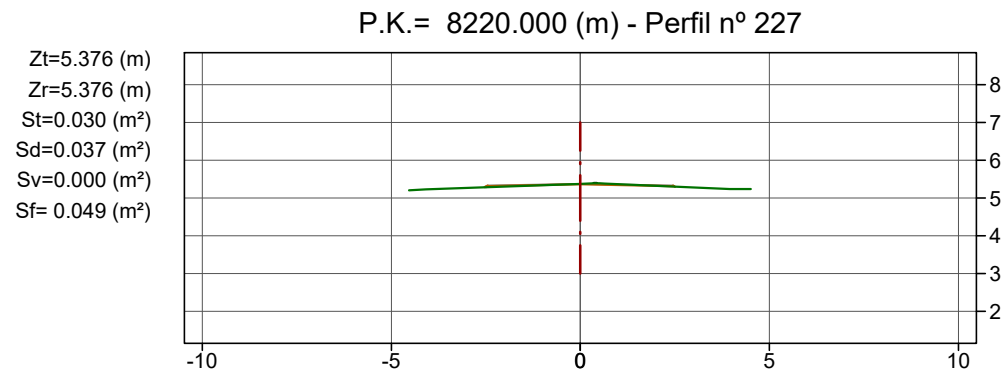
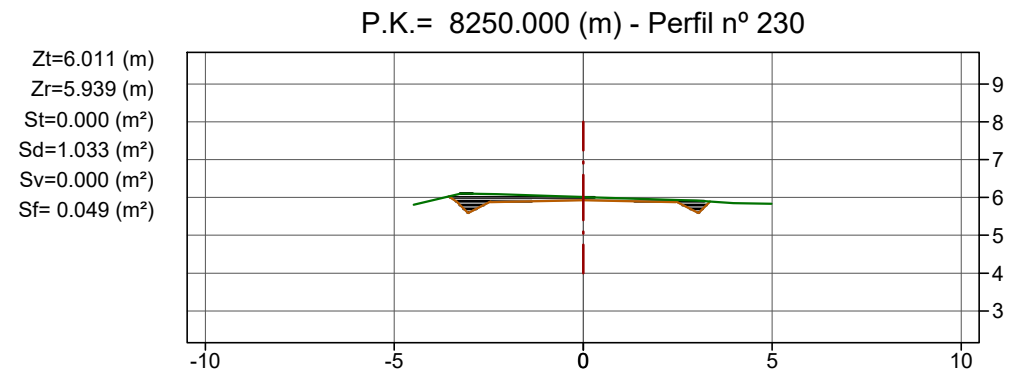
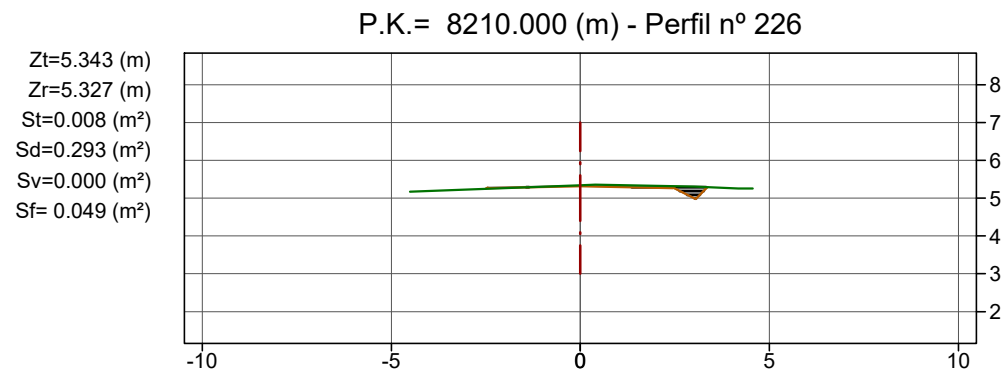
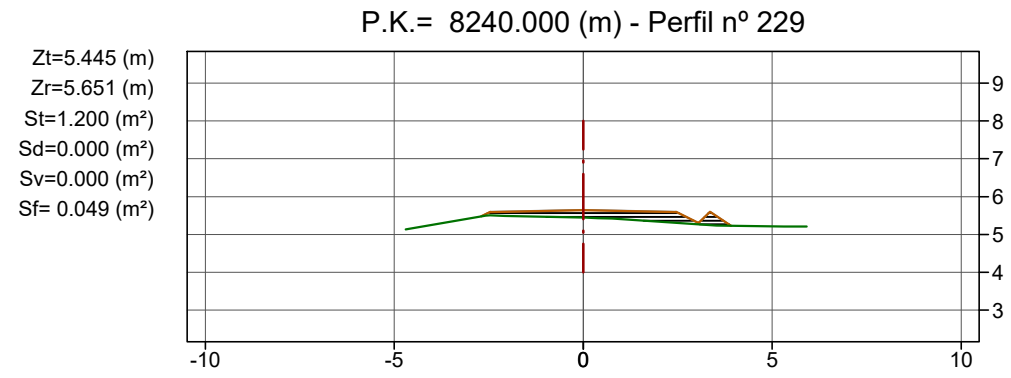
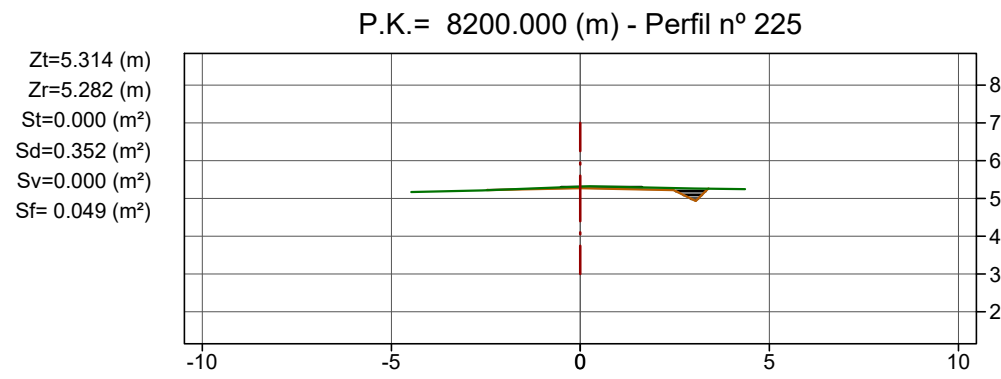
28

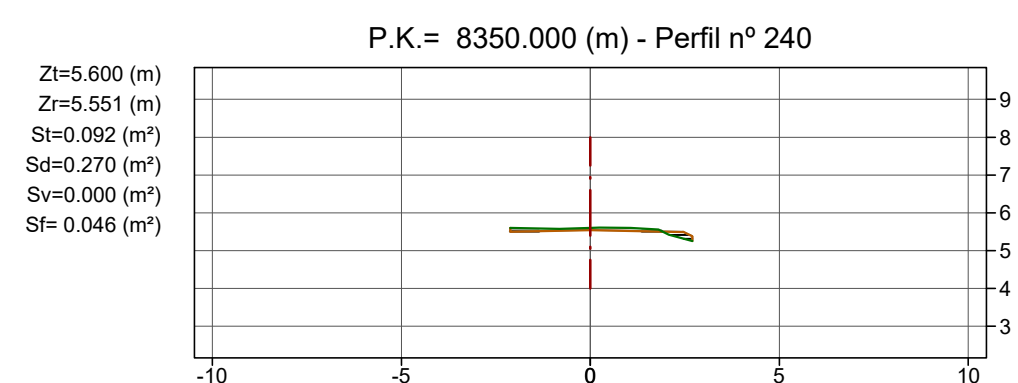
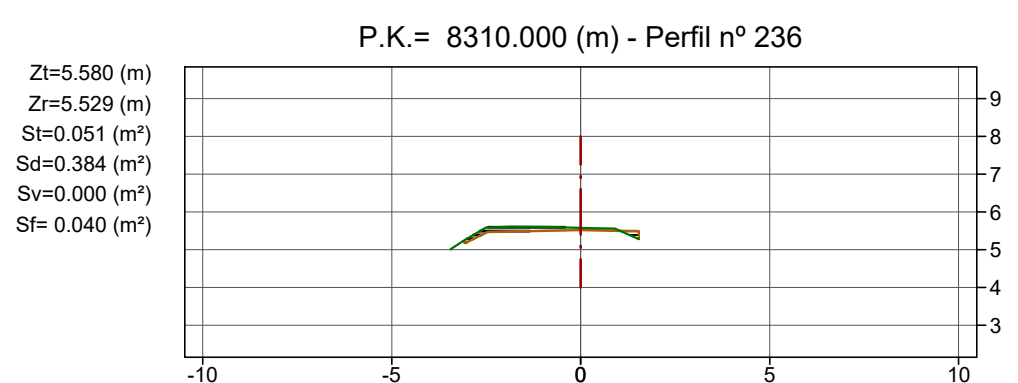
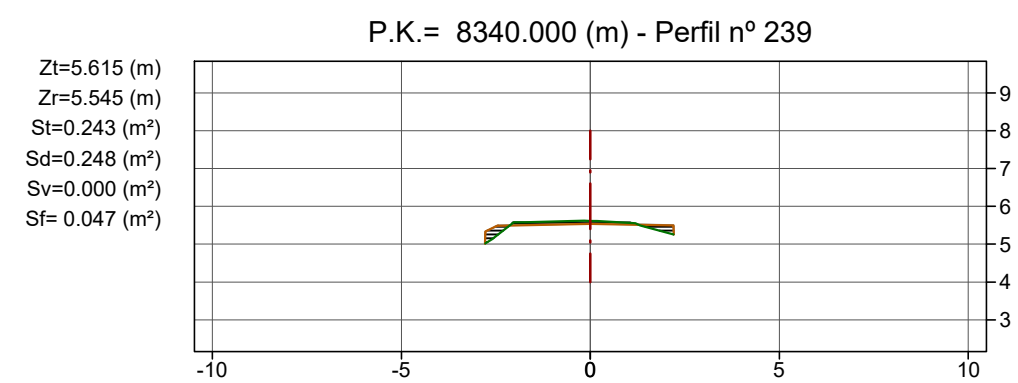
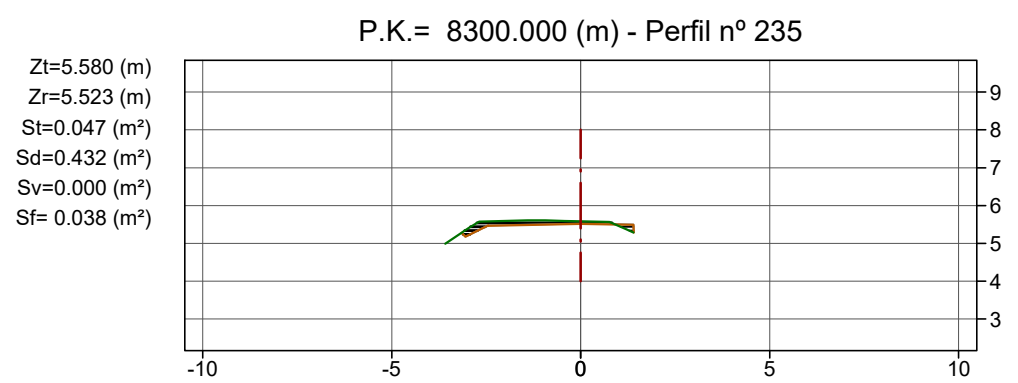
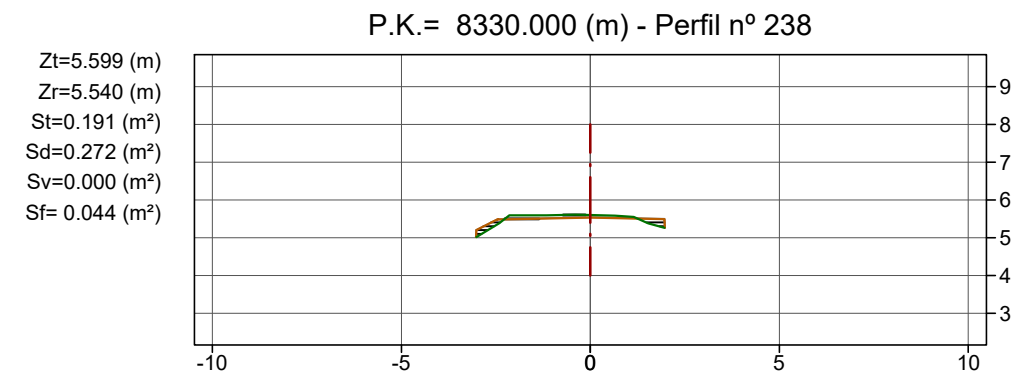
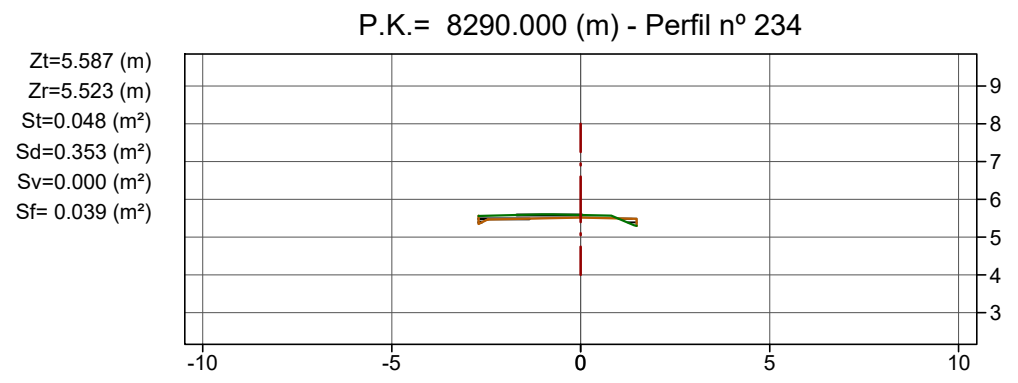
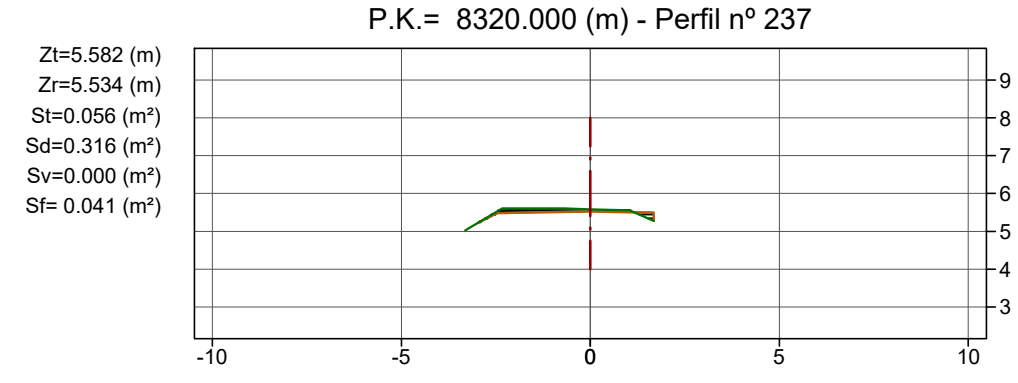
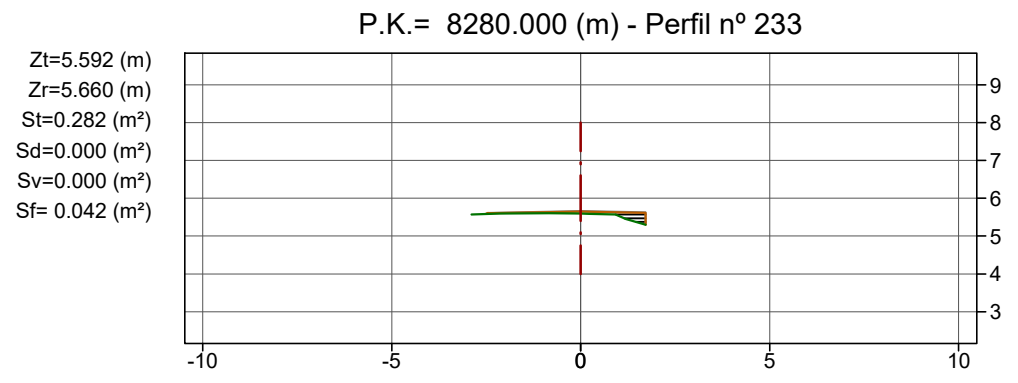
**Llegenda**

- Terreny actual
- Rasant
- Desmunt
- Terraplè

Cotes en metres





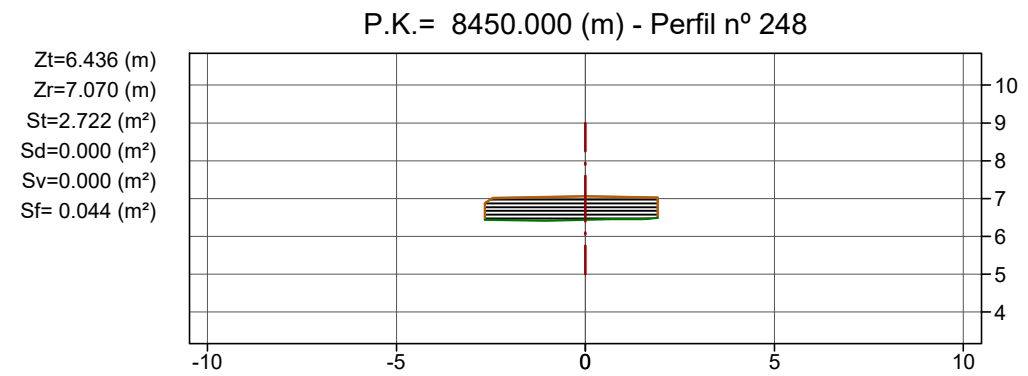
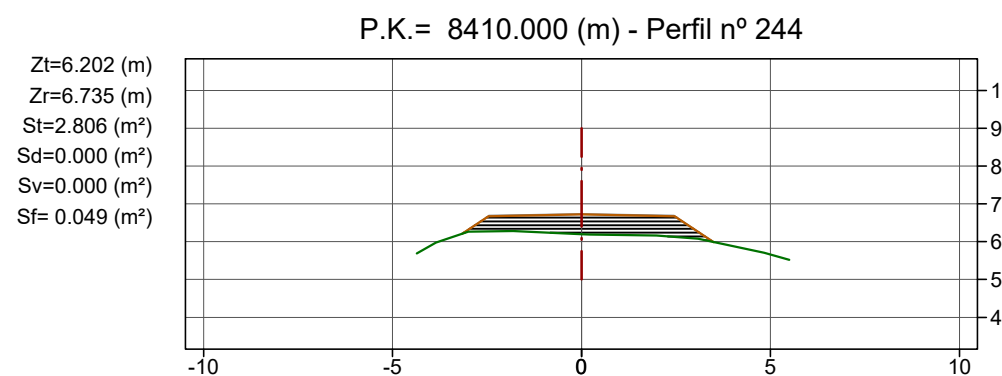
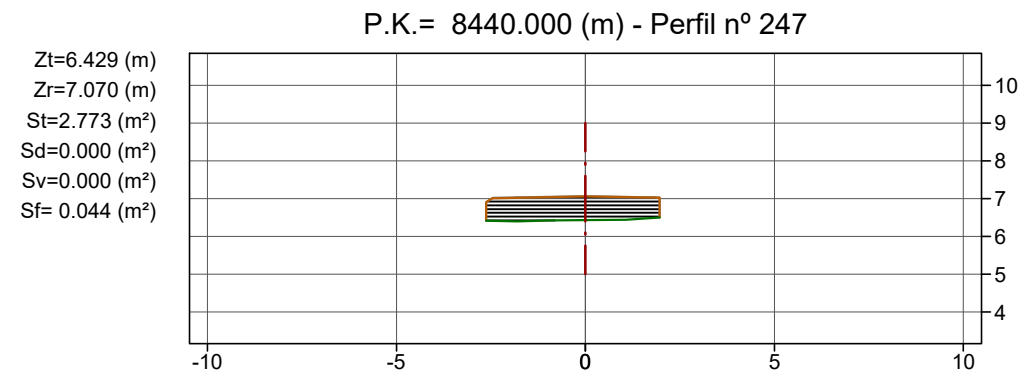
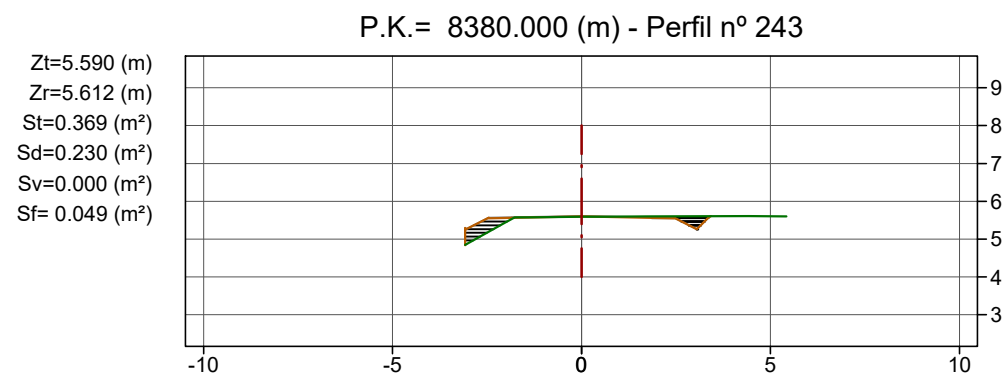
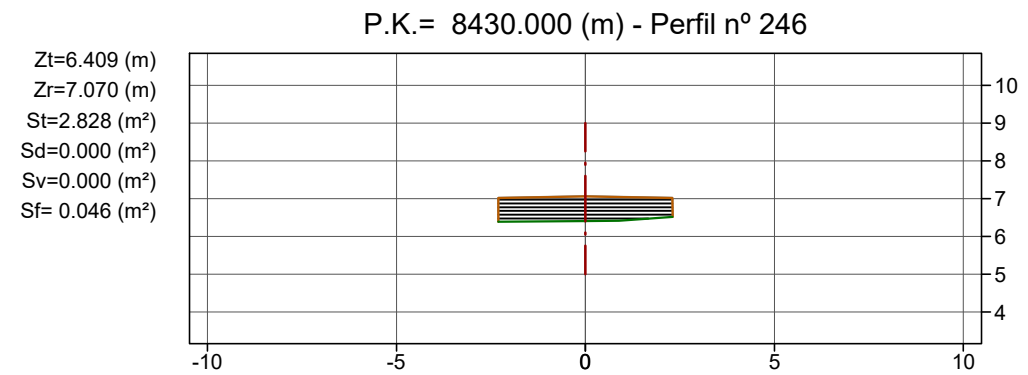
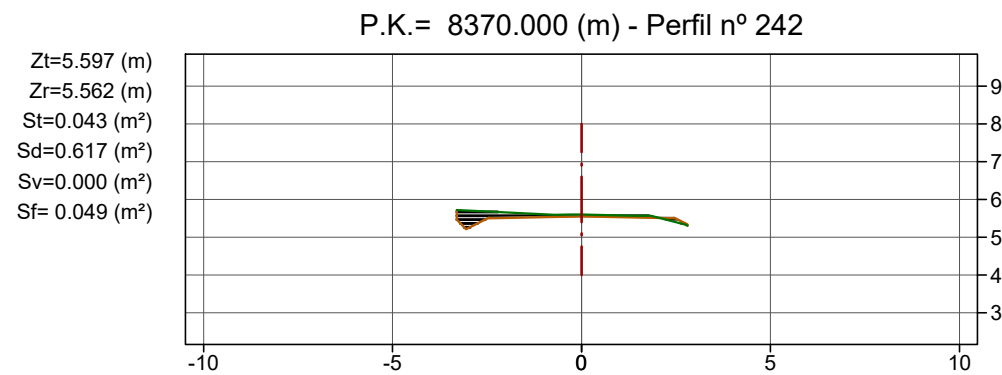
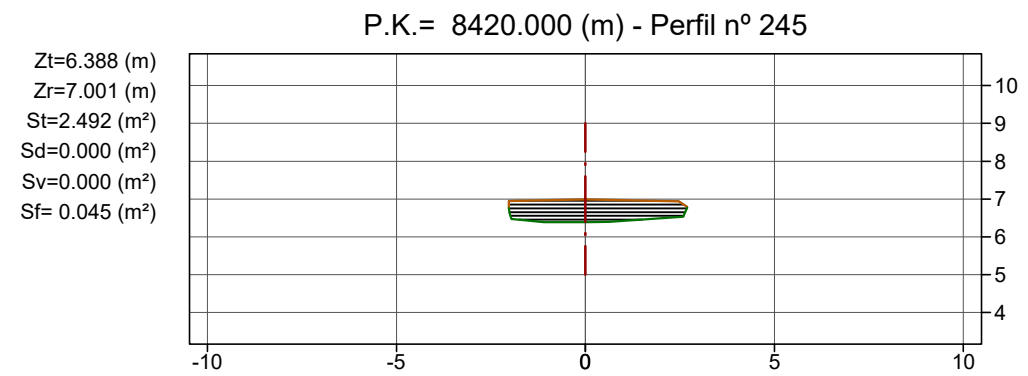
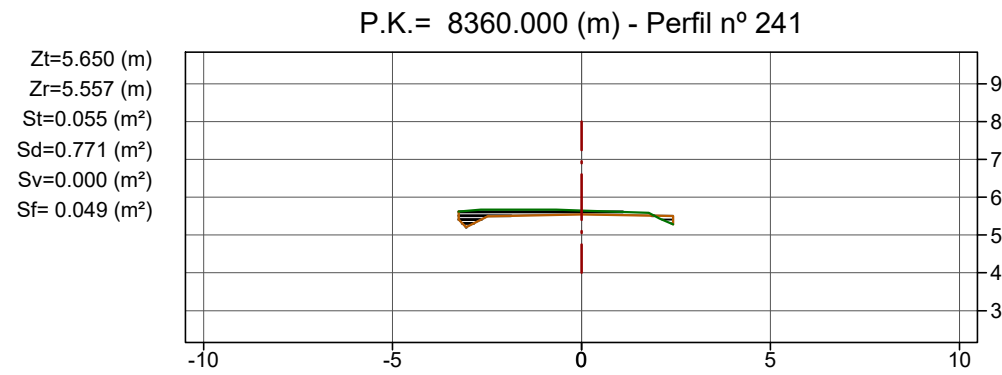


30

Llegenda

- Terreny actual
- Rasant
- Desmunt
- Terraplè

Cotes en metres

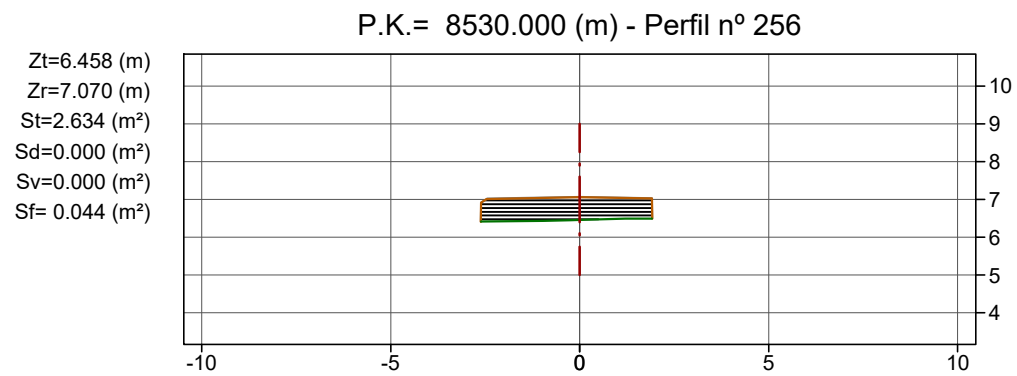
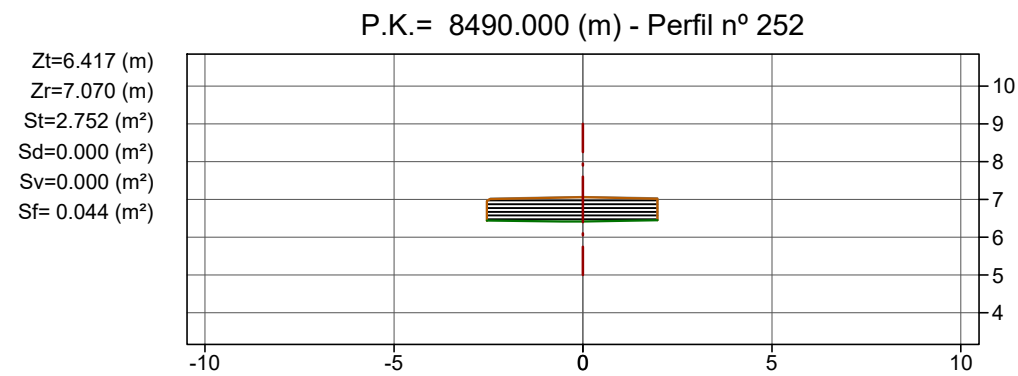
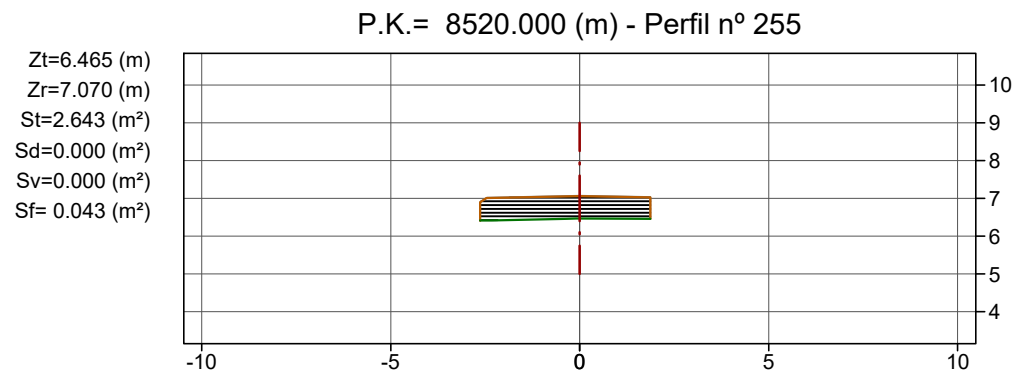
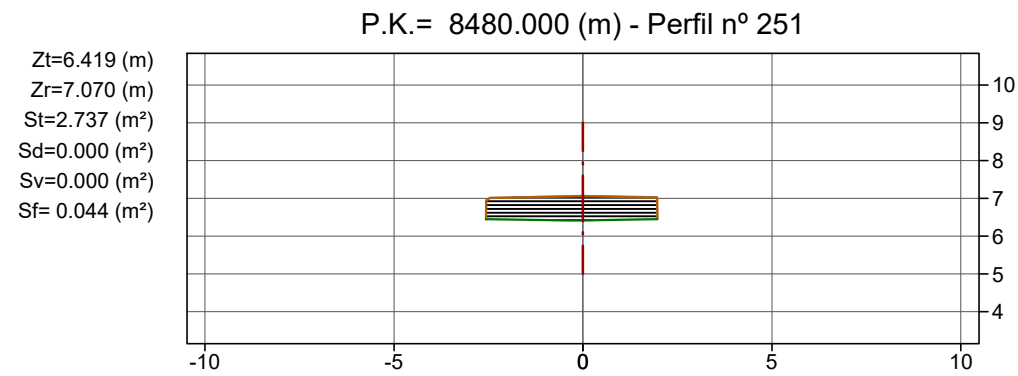
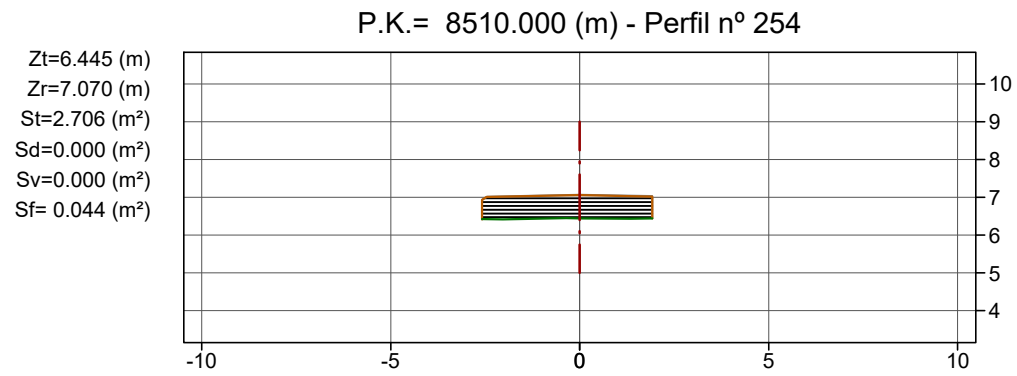
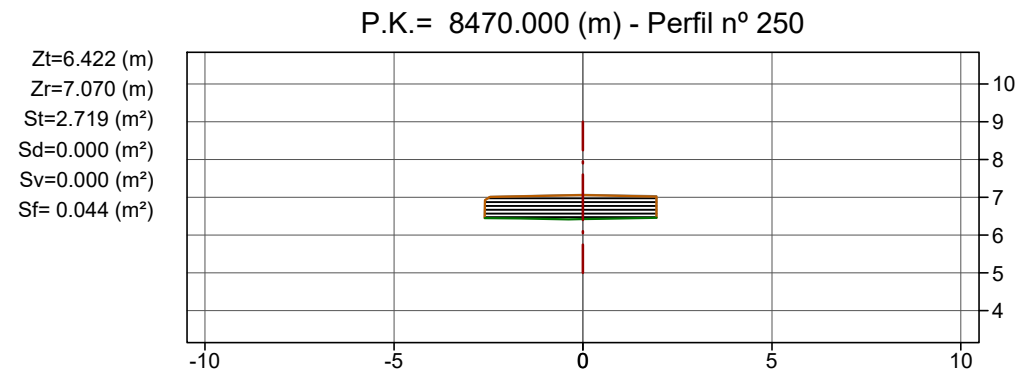
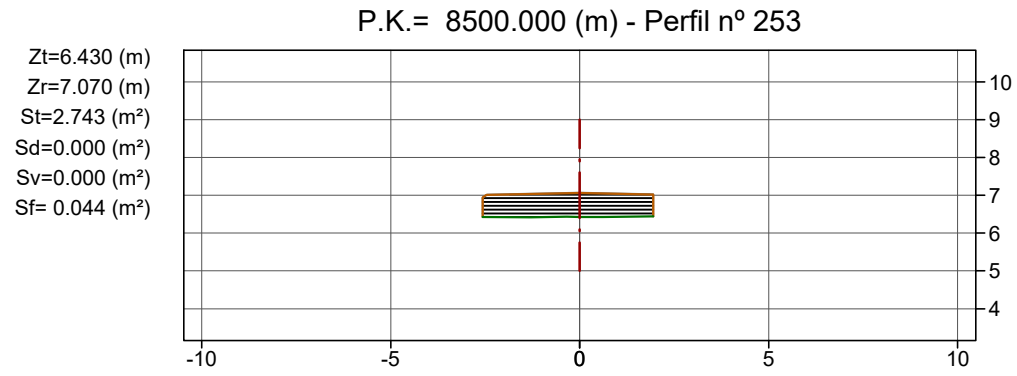
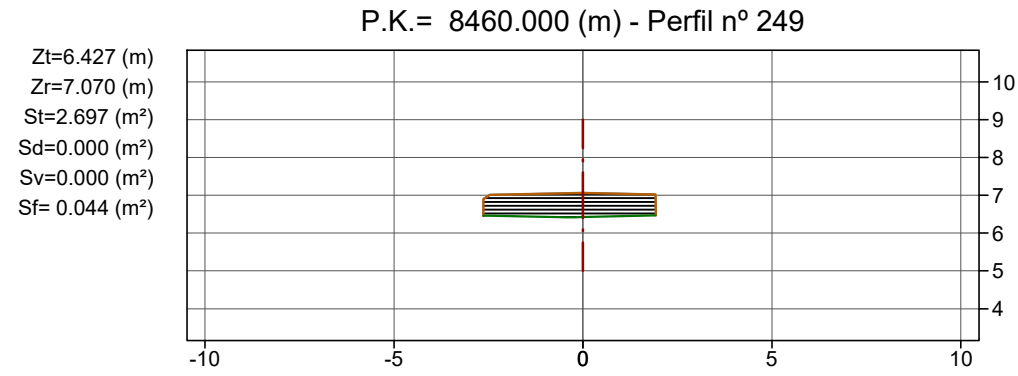


31





Llegenda

- Terreny actual
- Rasant
- Desmunt
- Terraplè

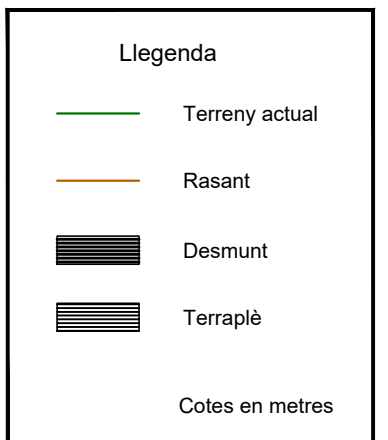
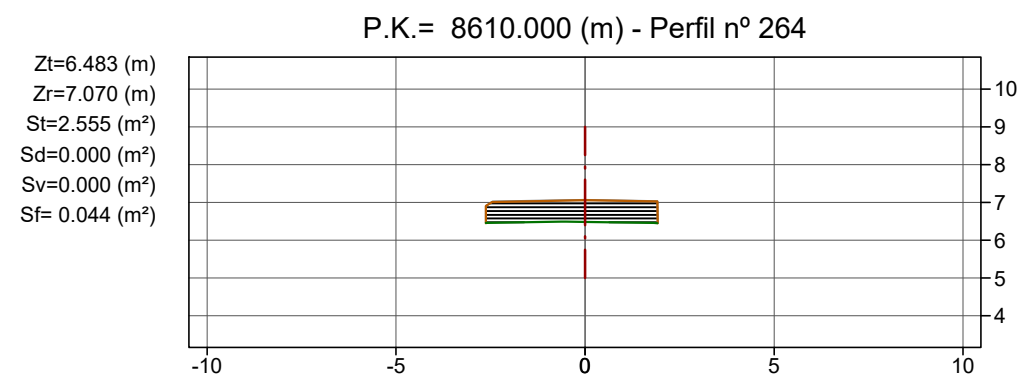
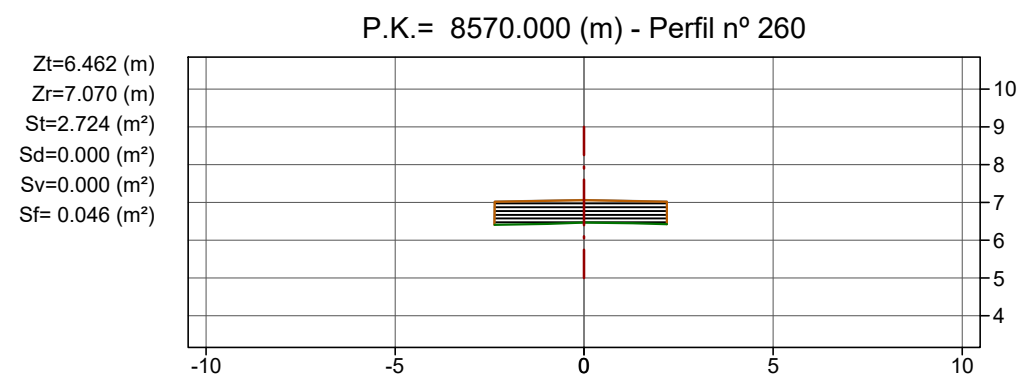
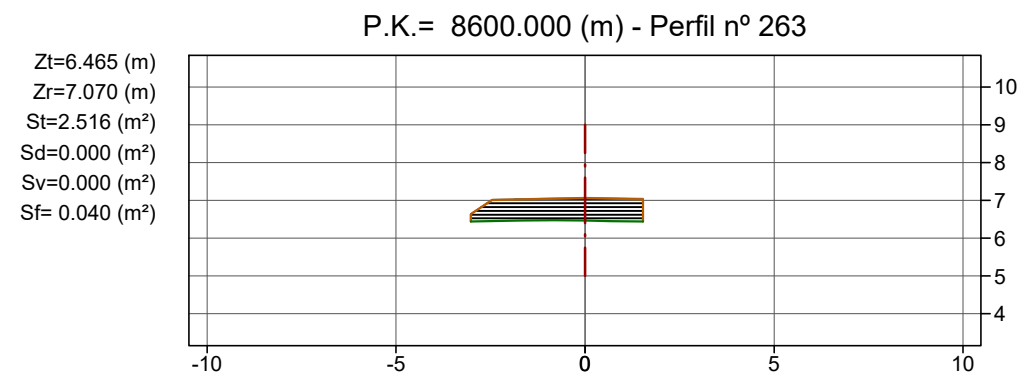
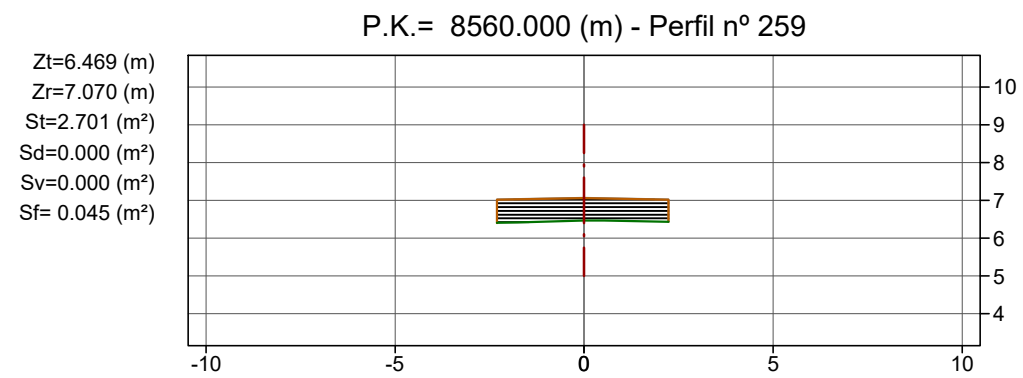
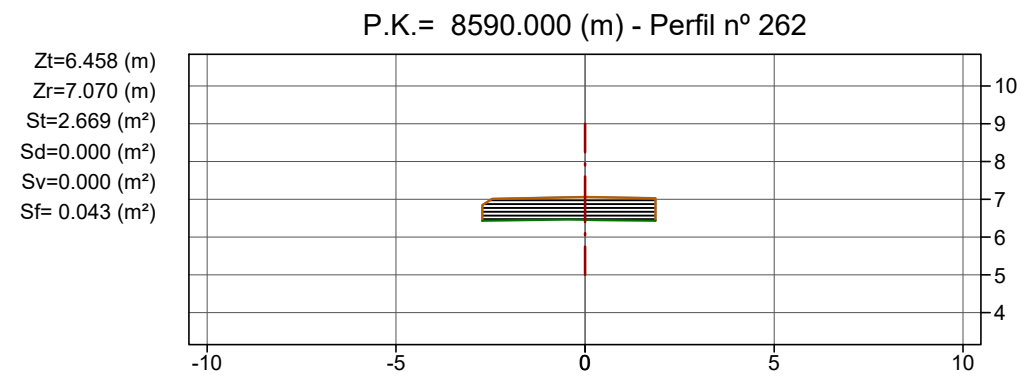
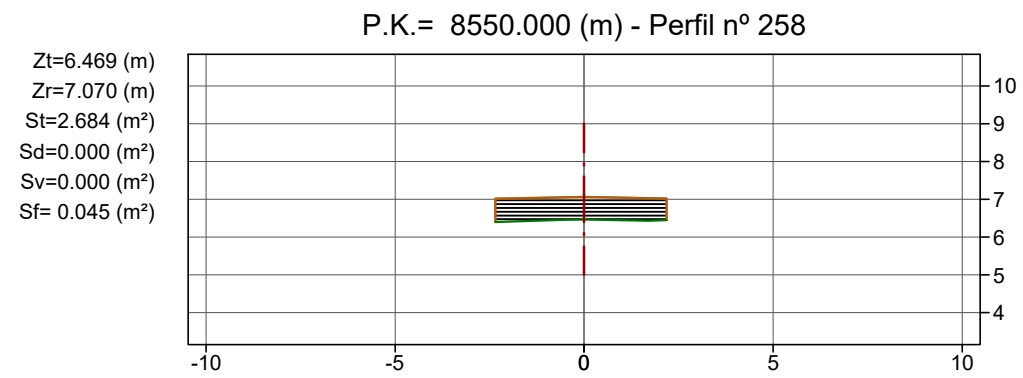
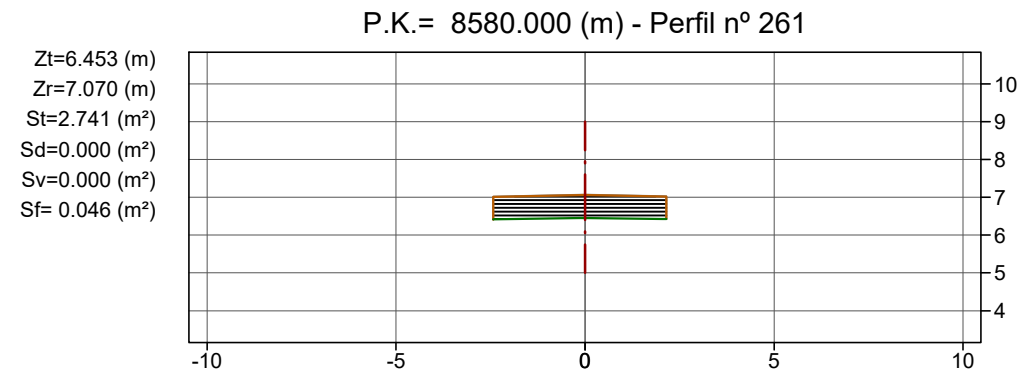
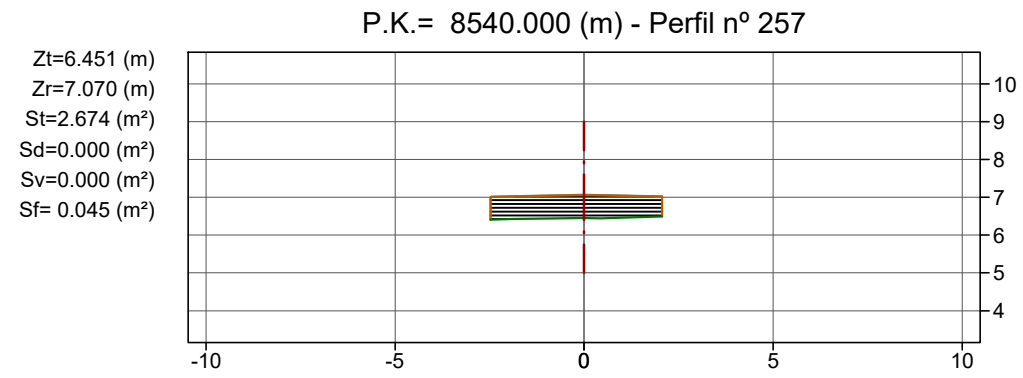
Cotes en metres

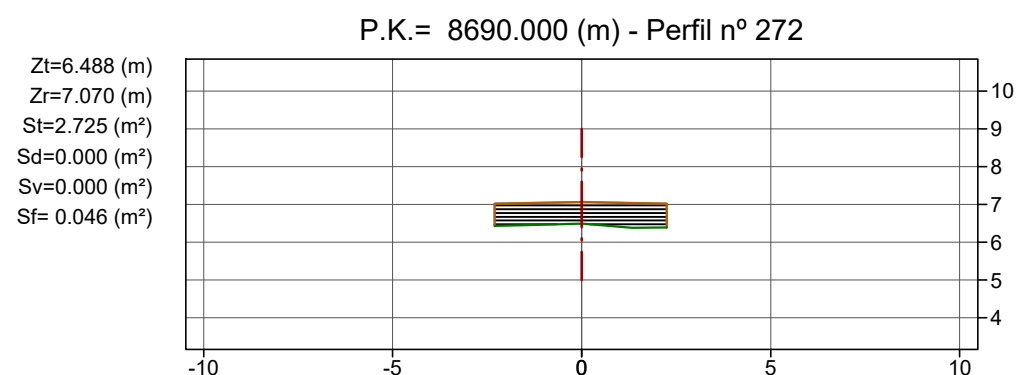
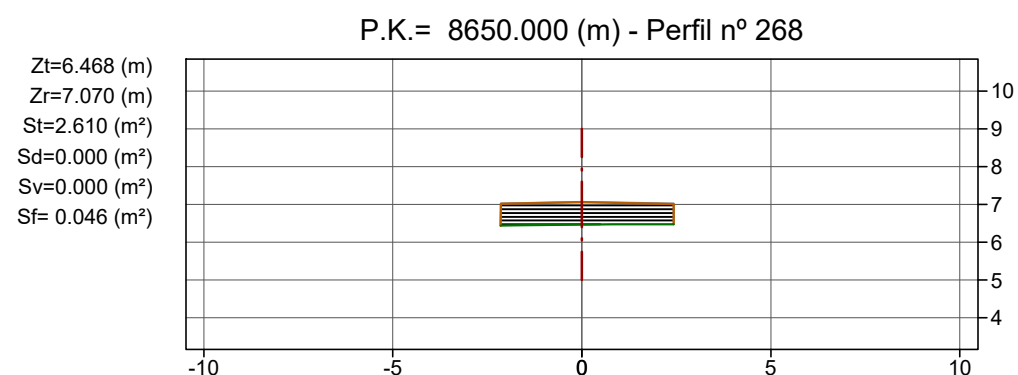
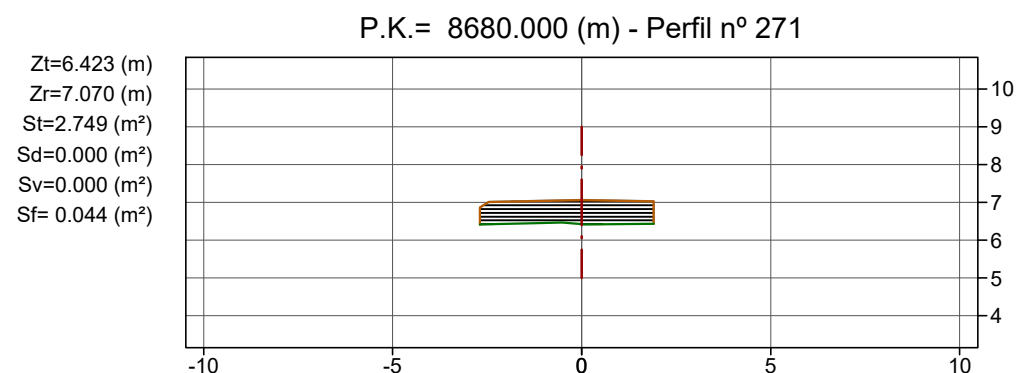
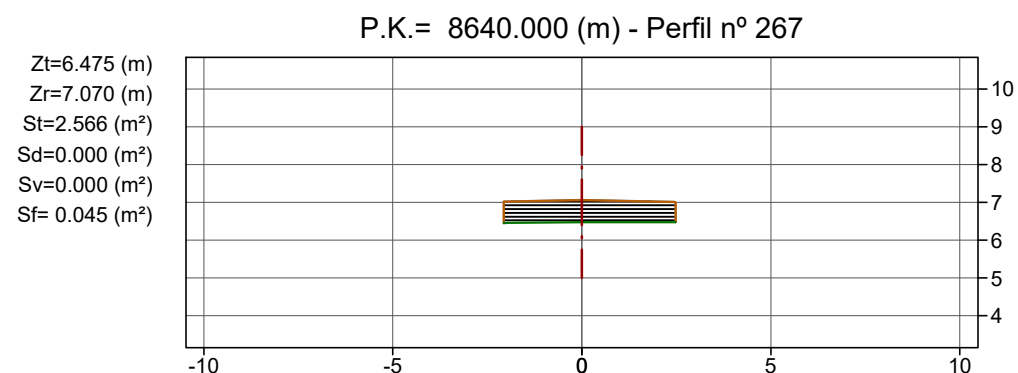
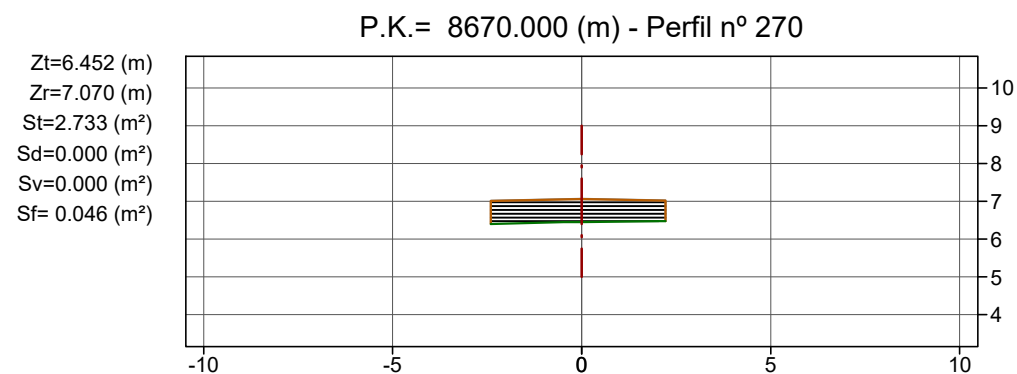
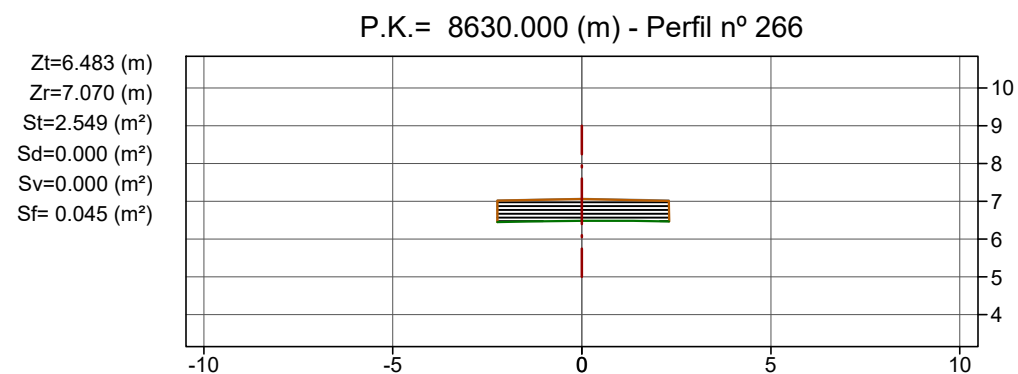
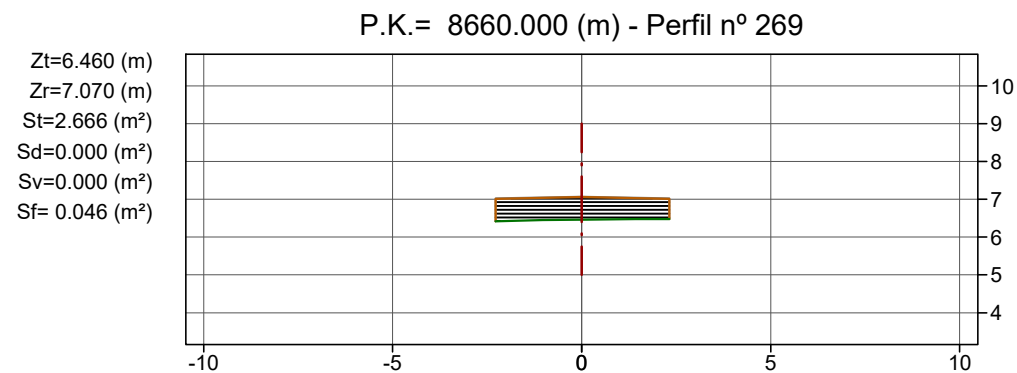
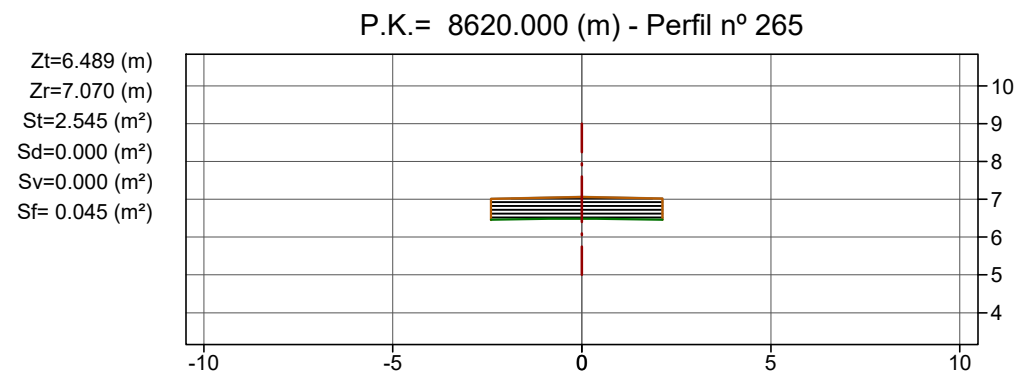


Llegenda

-  Terreny actual
-  Rasant
-  Desmunt
-  Terraplè





Cotes en metres



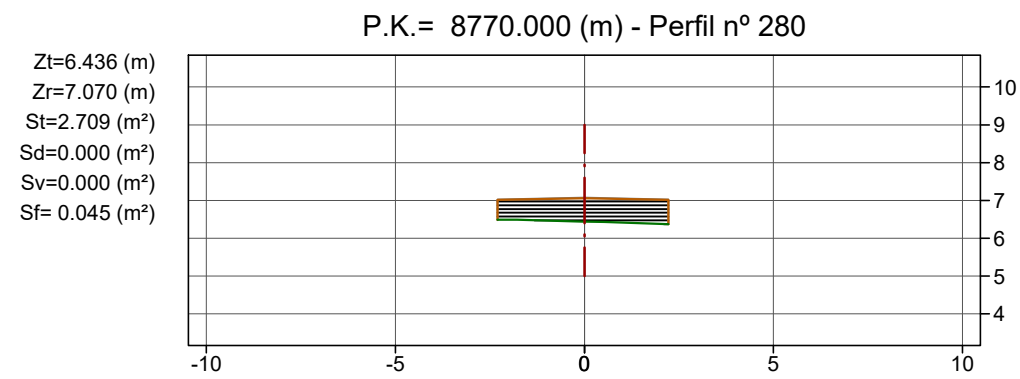
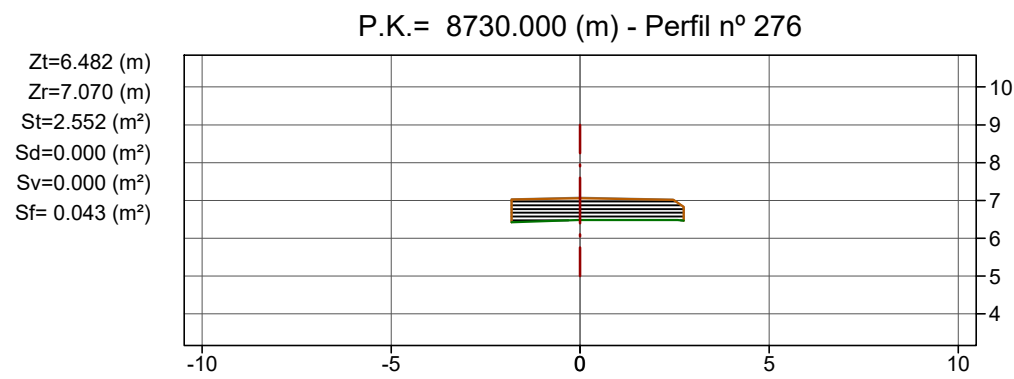
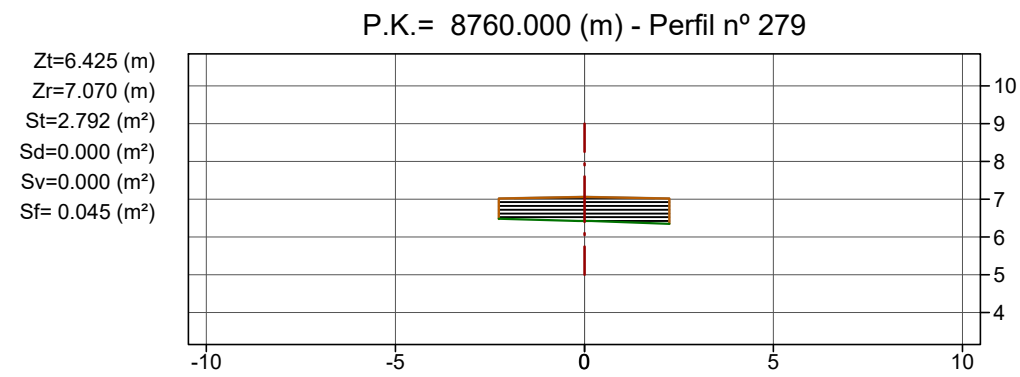
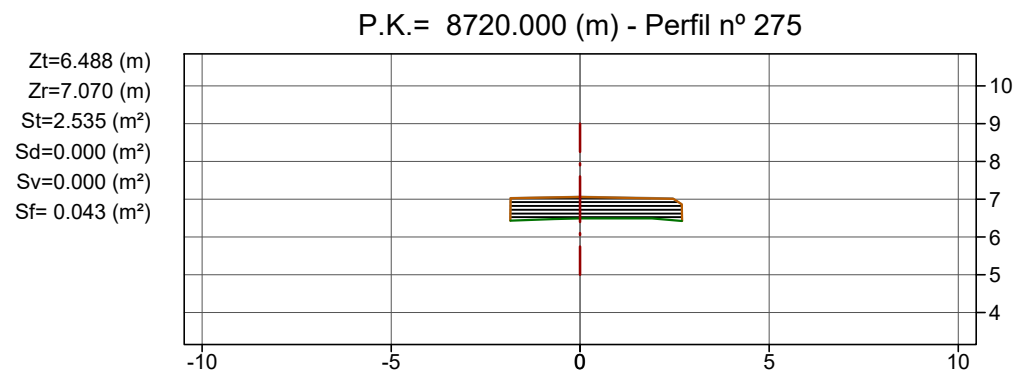
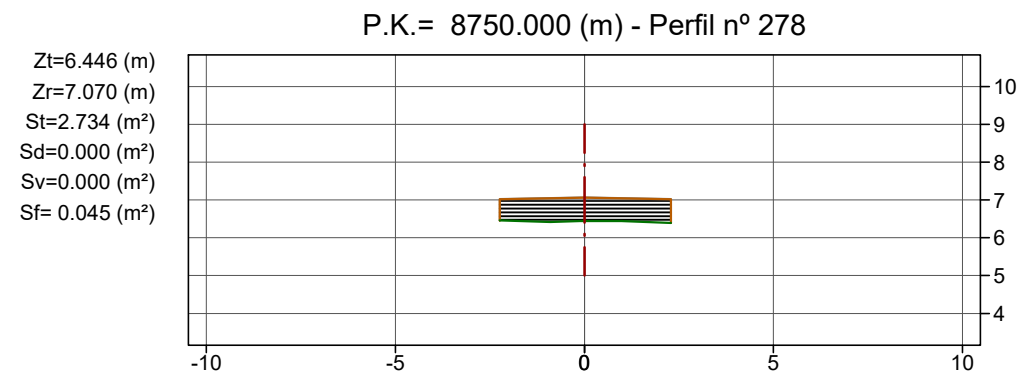
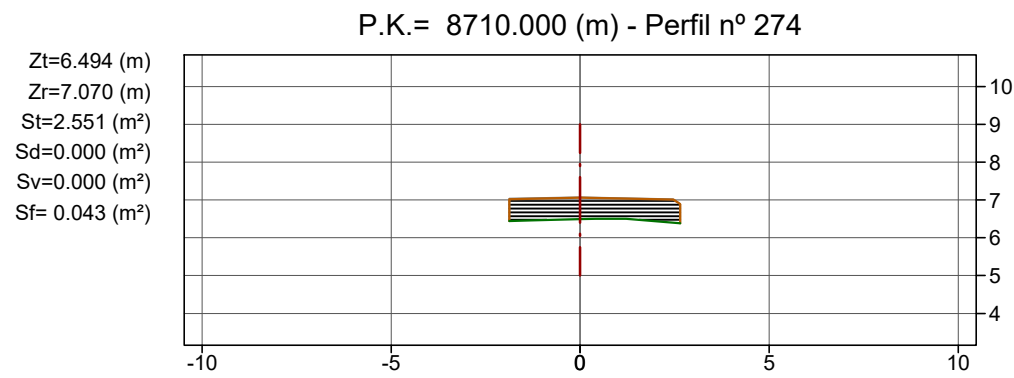
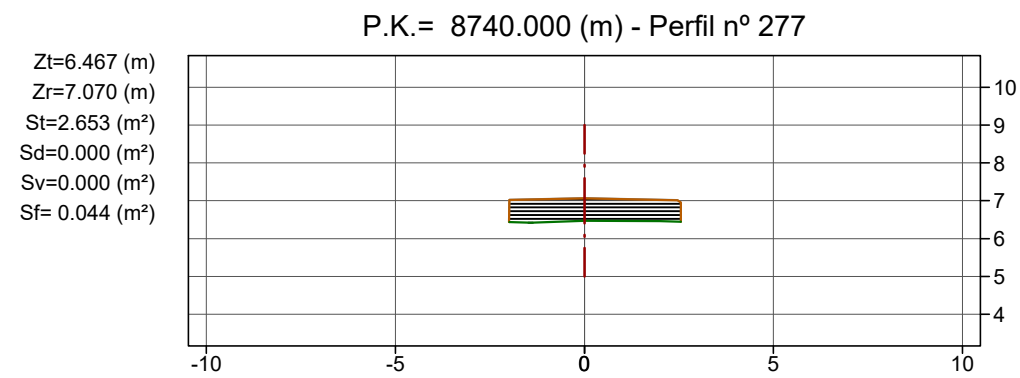
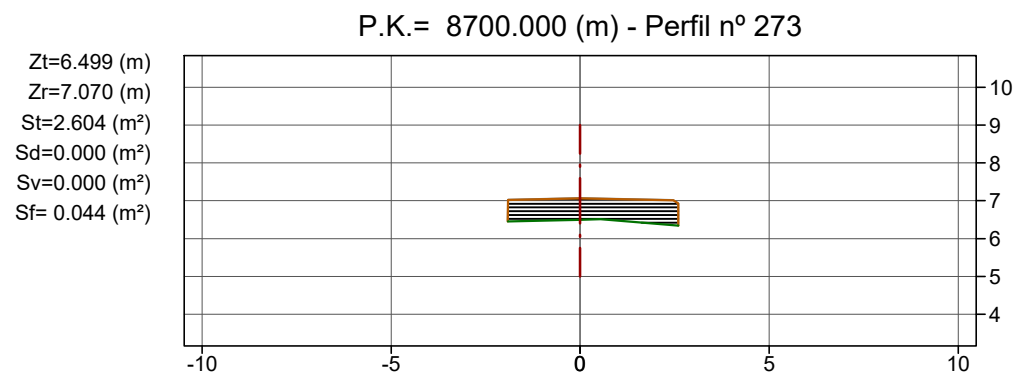


34

**Llegenda**





-  Terreny actual
-  Rasant
-  Desmunt
-  Terraplè

Cotes en metres

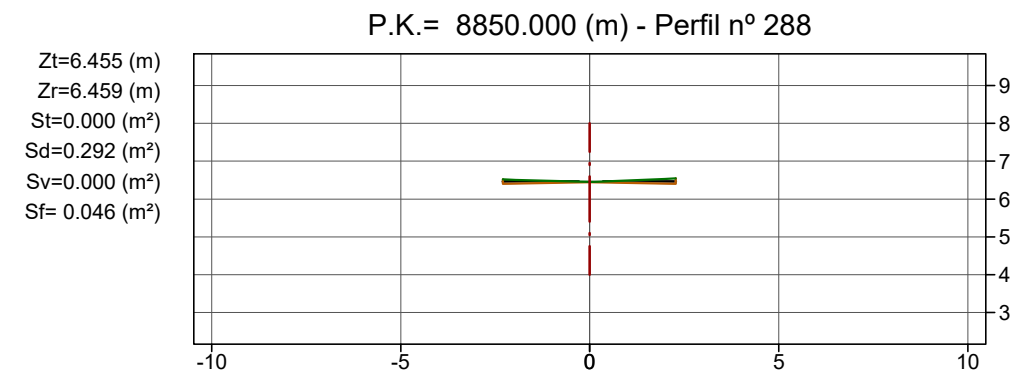
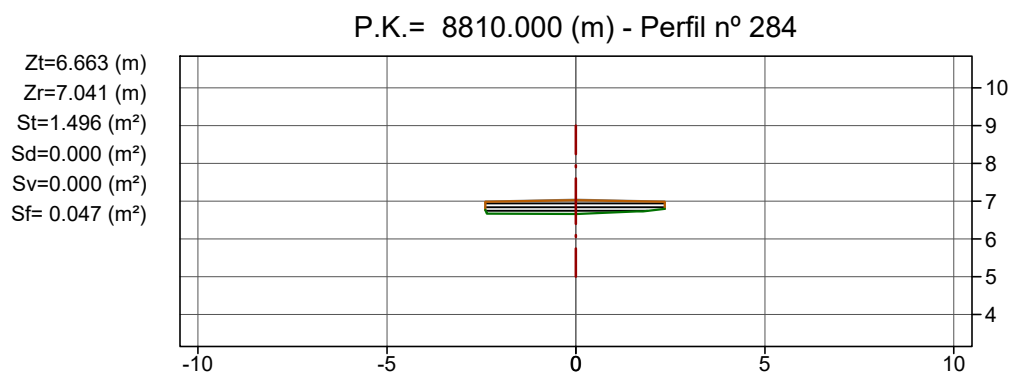
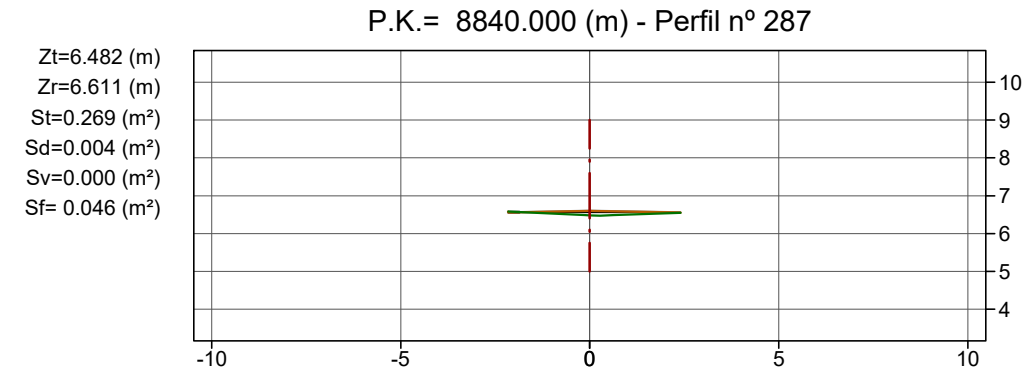
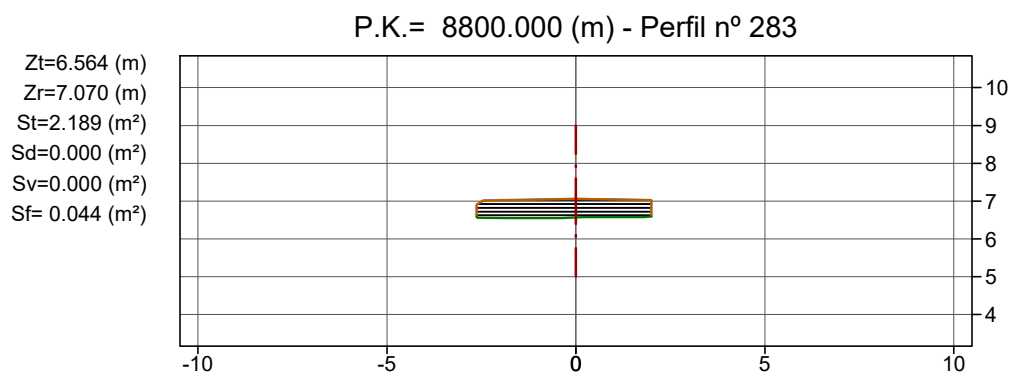
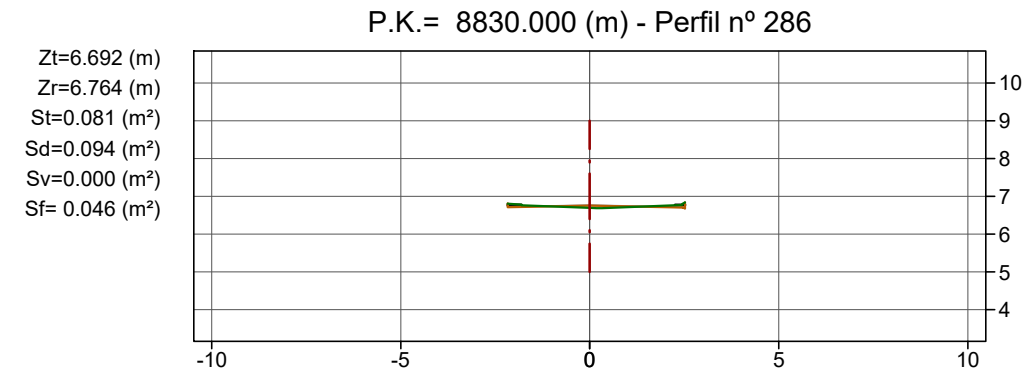
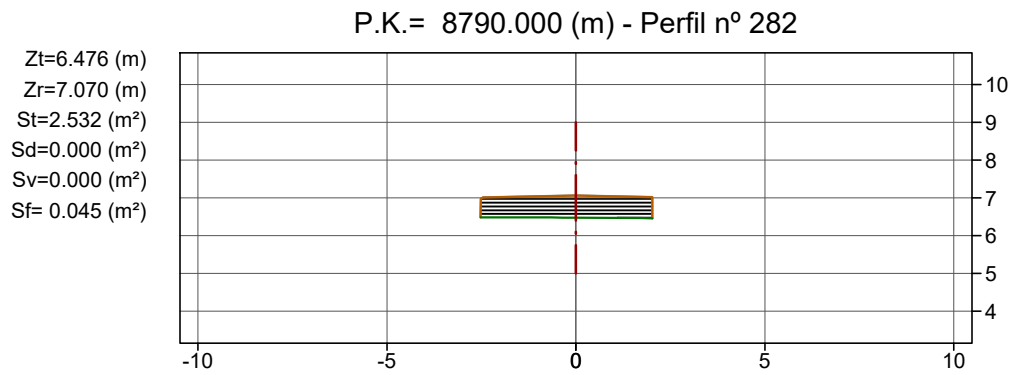
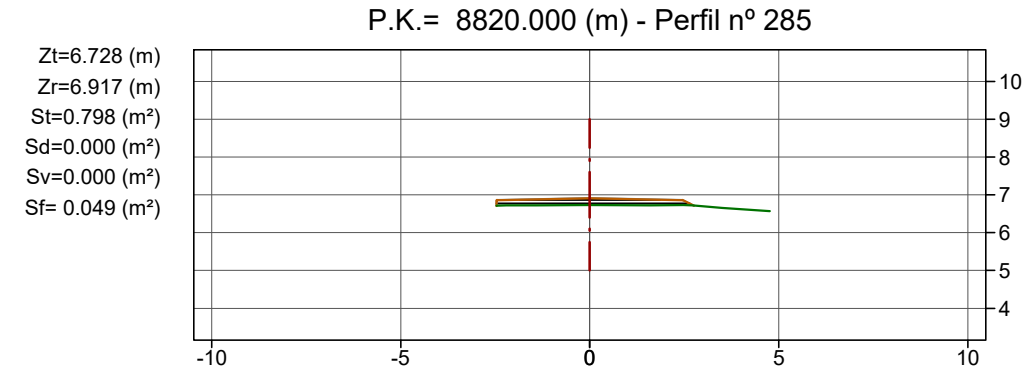
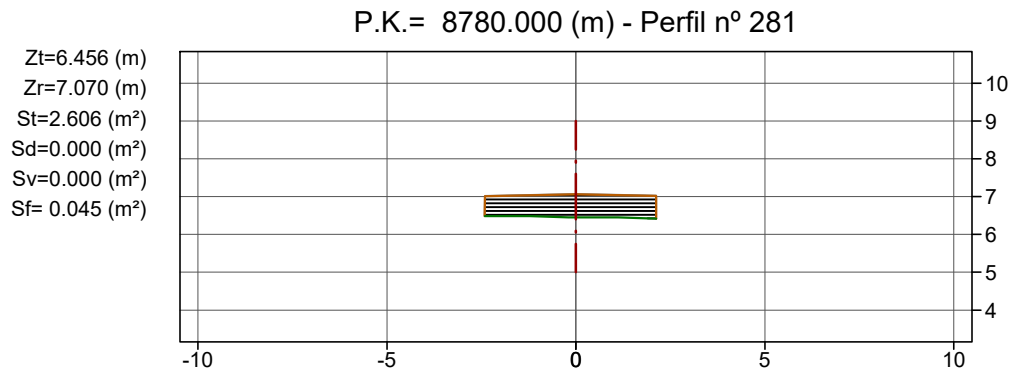


35

Llegenda

-  Terreny actual
-  Rasant
-  Desmunt
-  Terraplè

Cotes en metres



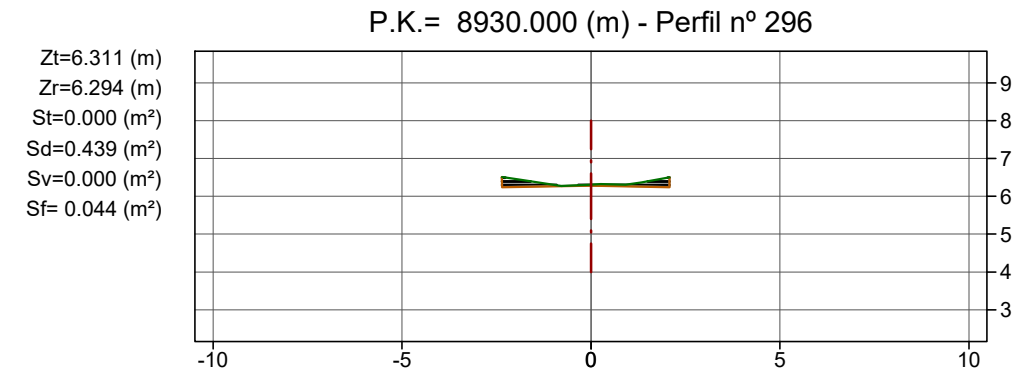
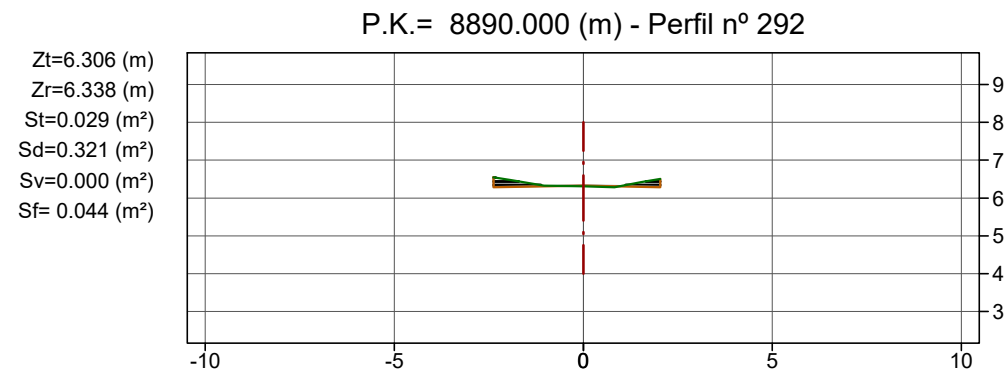
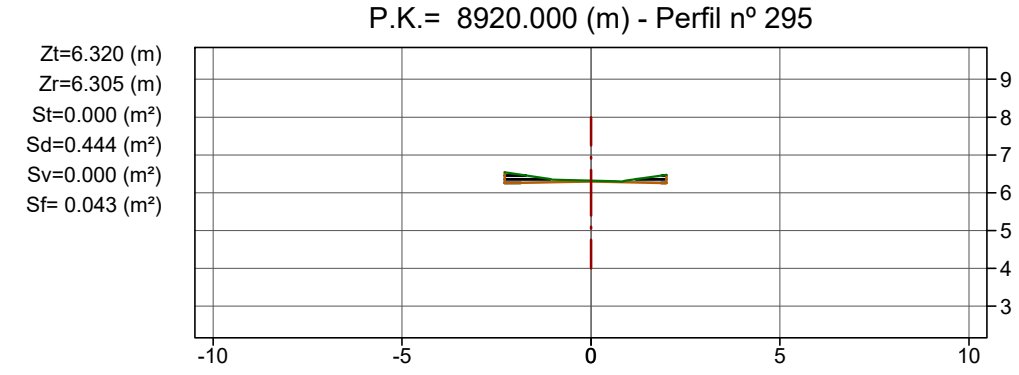
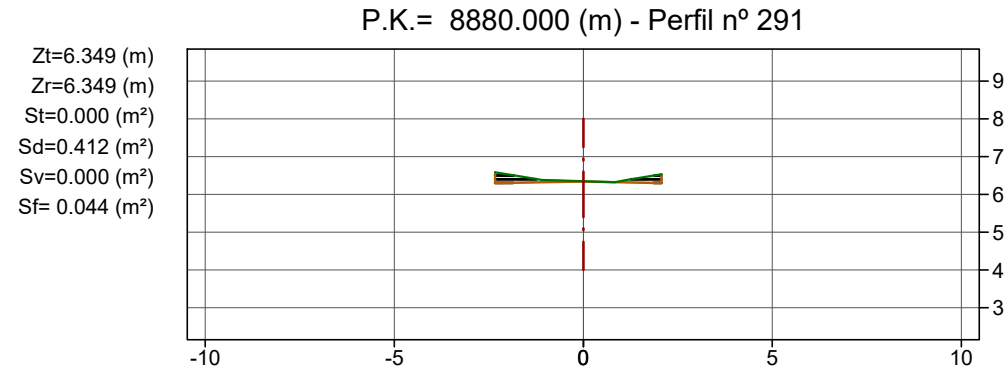
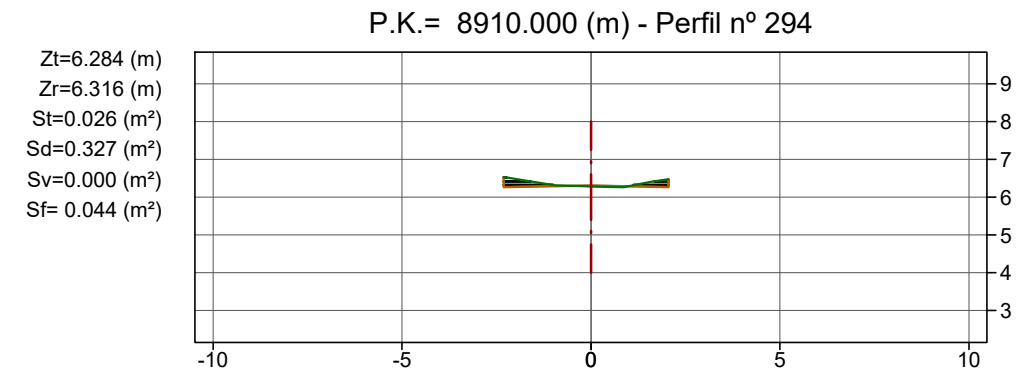
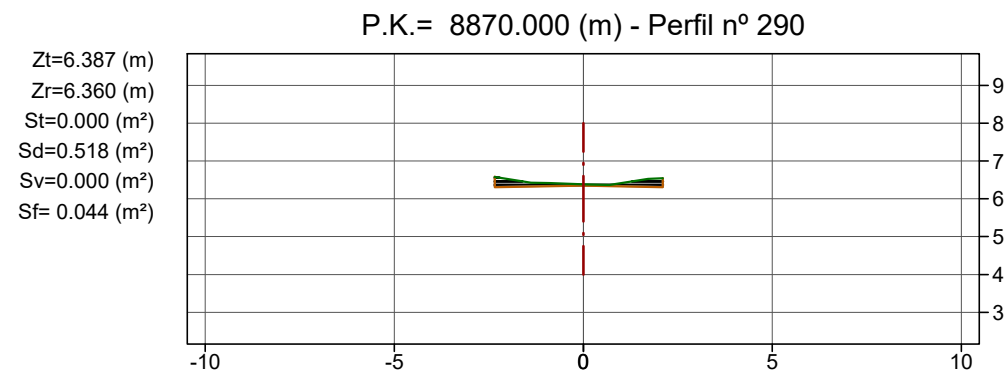
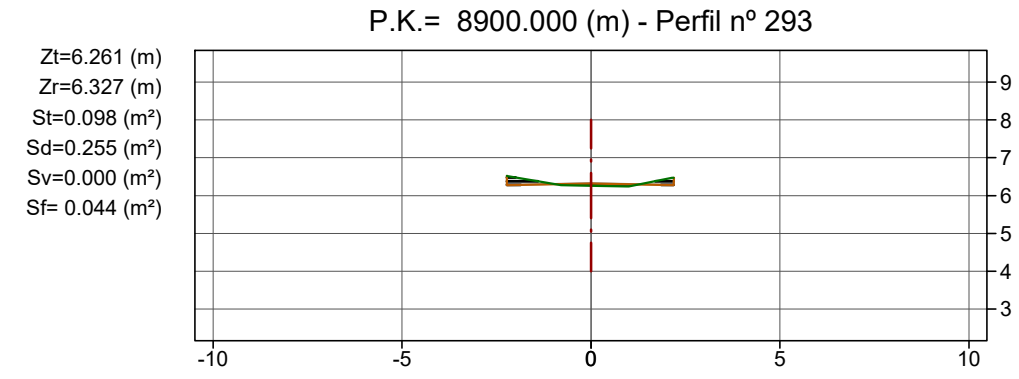
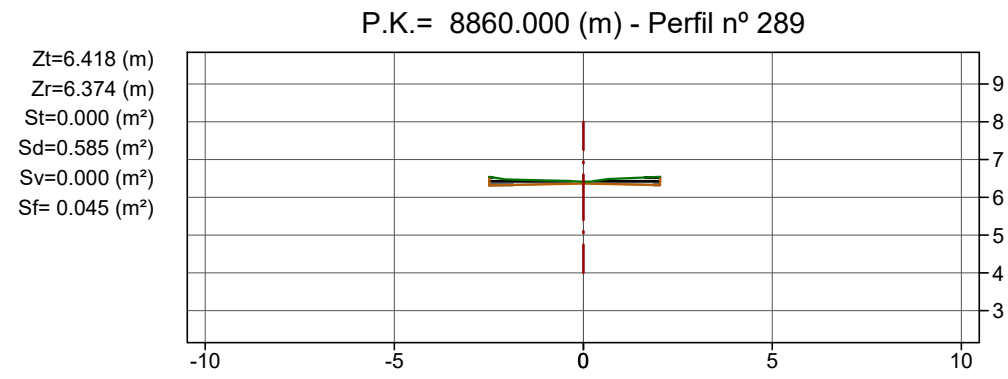
36

Llegenda

- Terreny actual
- Rasant
- Desmunt
- Terraplè





Cotes en metres



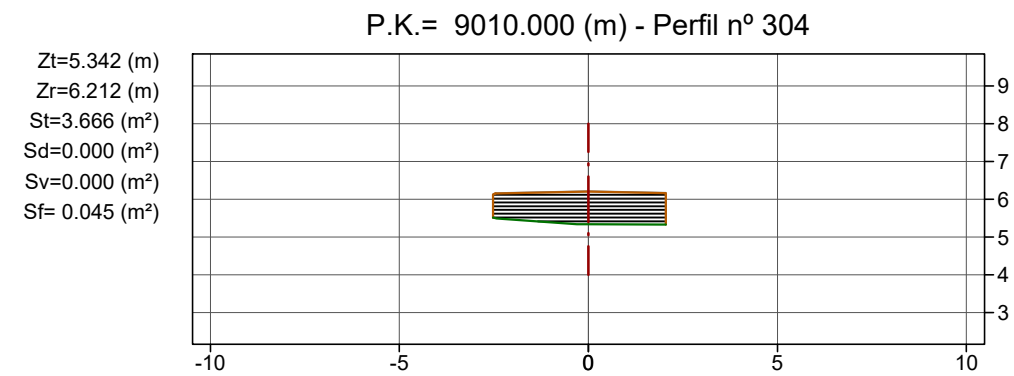
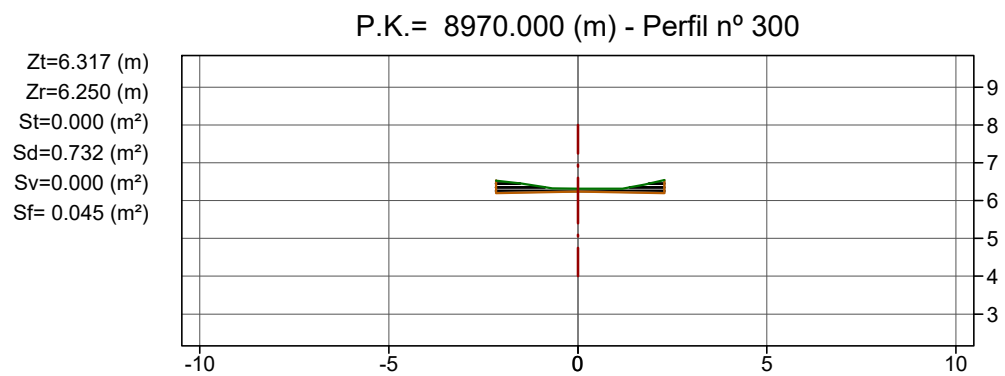
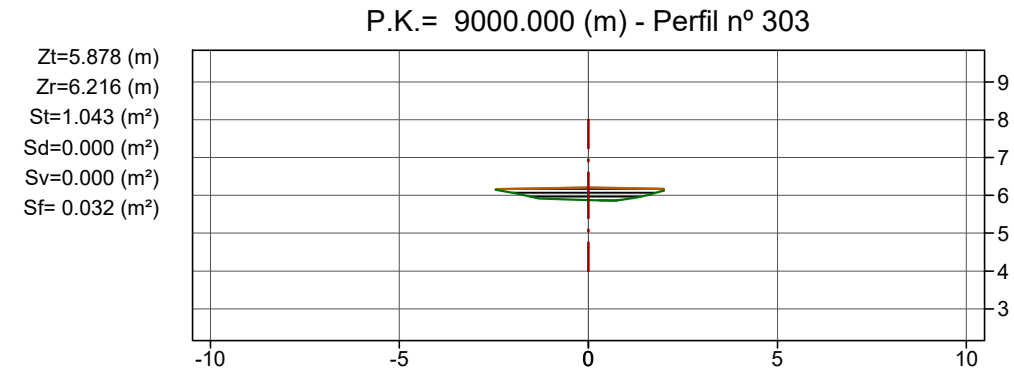
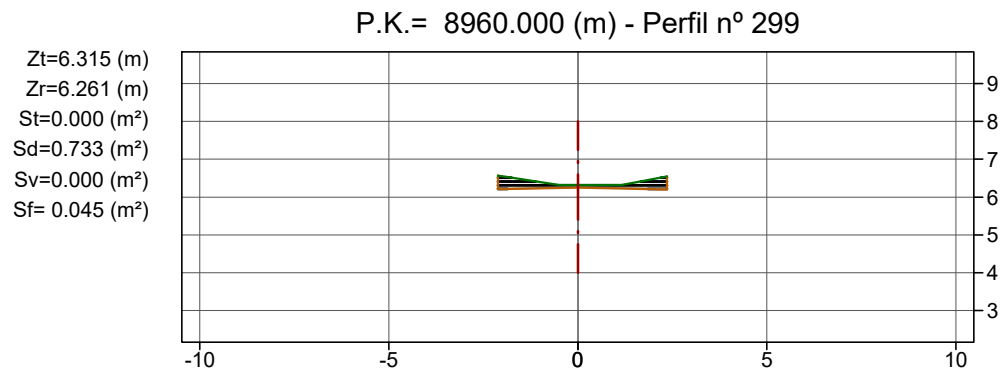
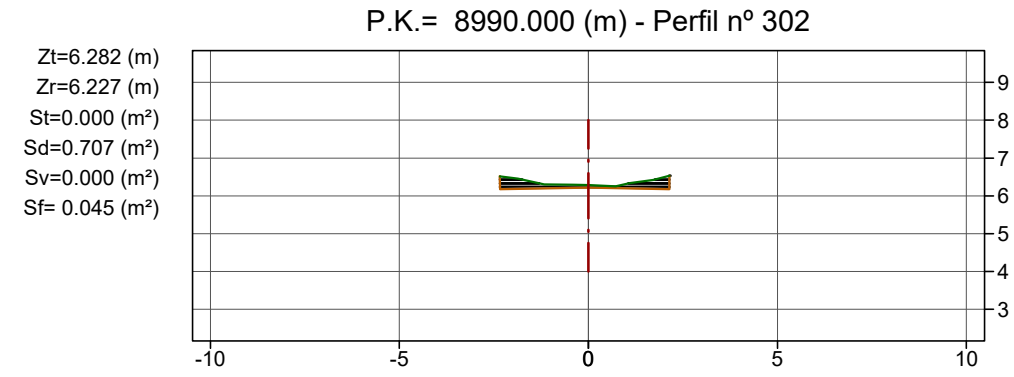
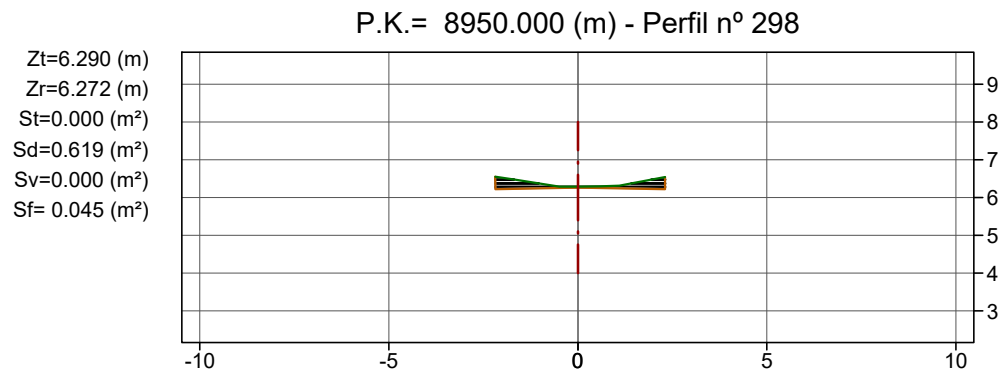
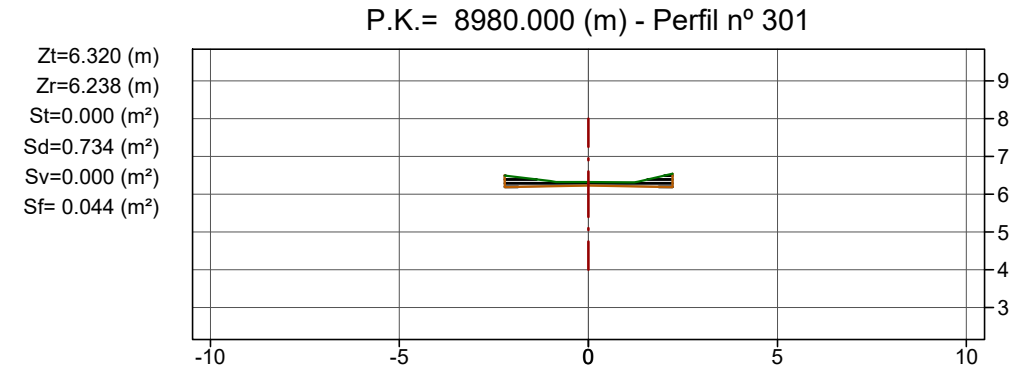
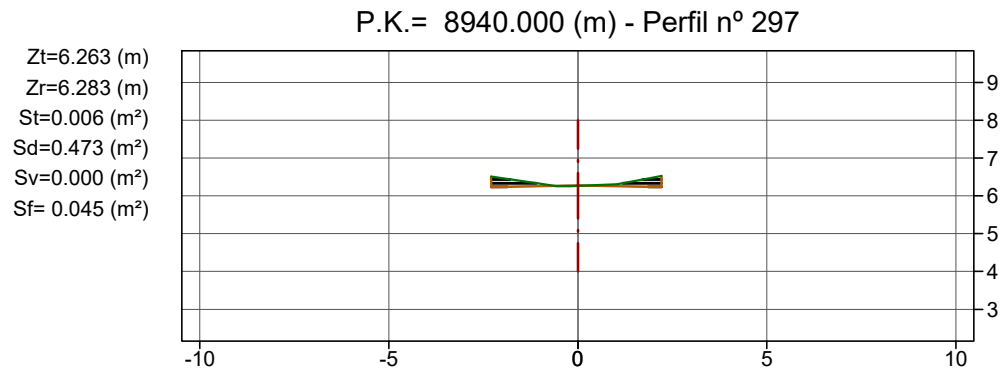


37

Llegenda

-  Terreny actual
-  Rasant
-  Desmunt
-  Terraplè

Cotes en metres

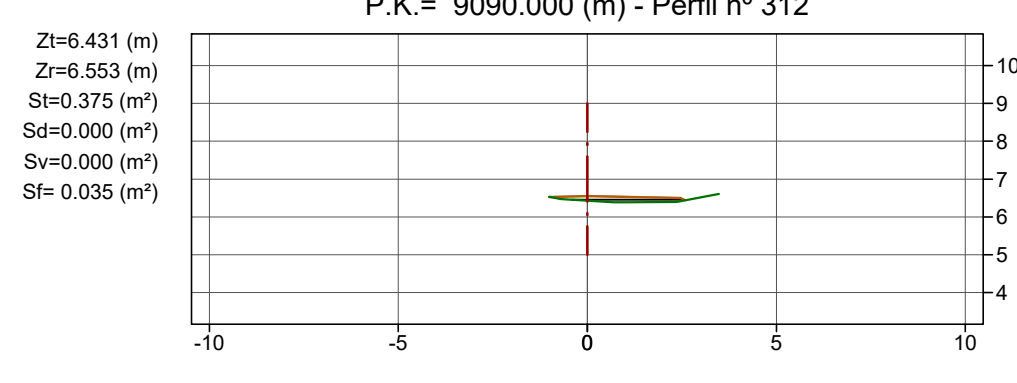
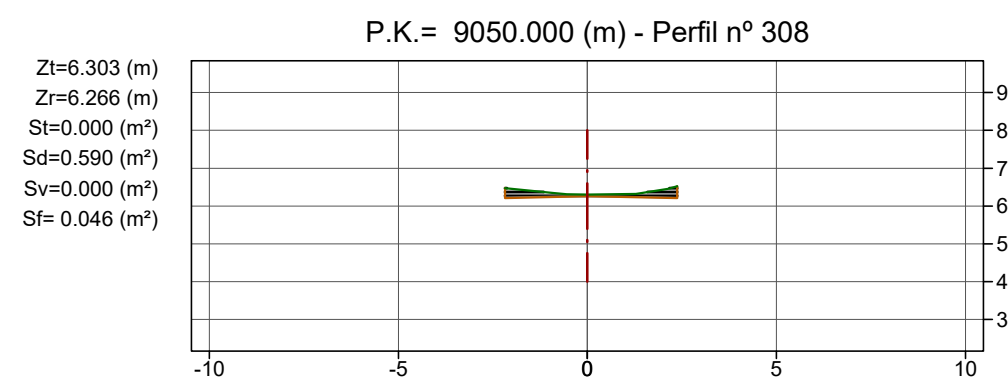
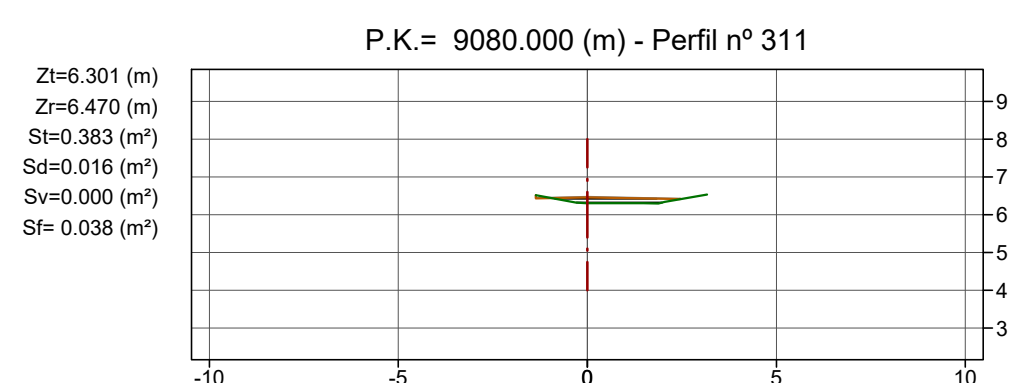
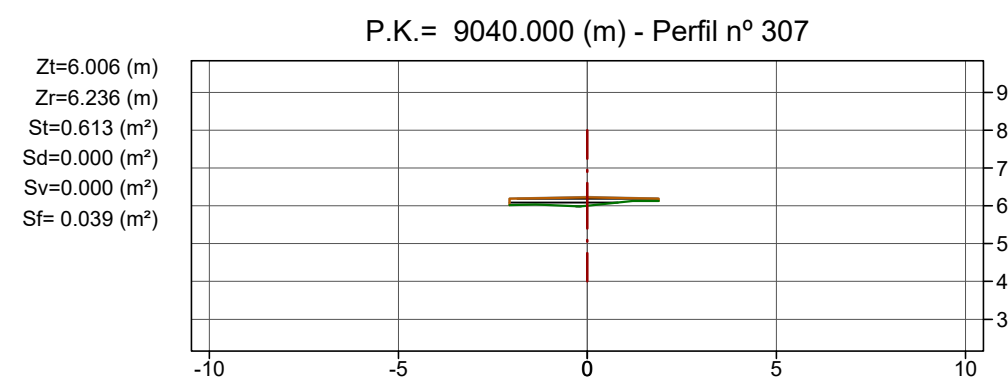
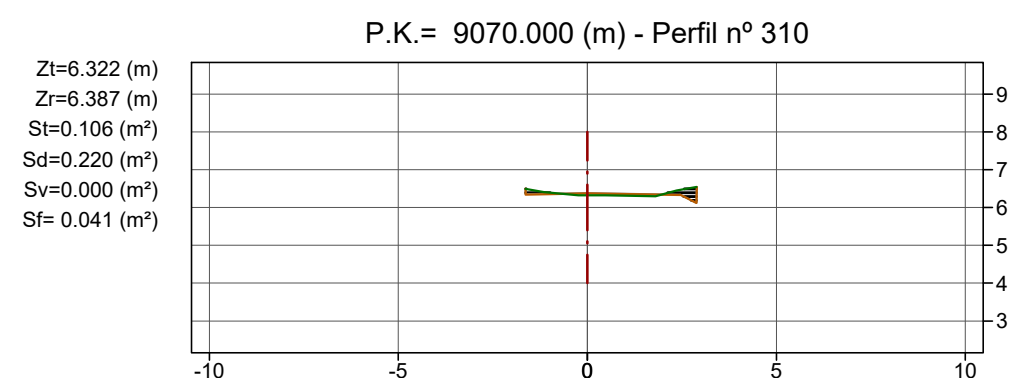
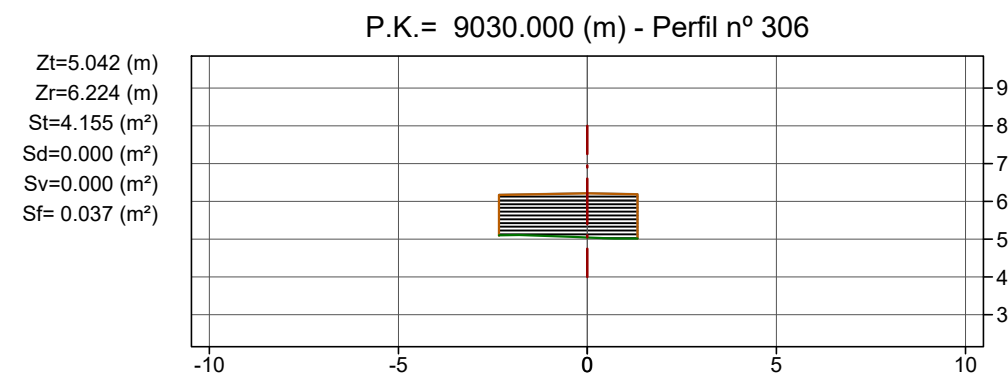
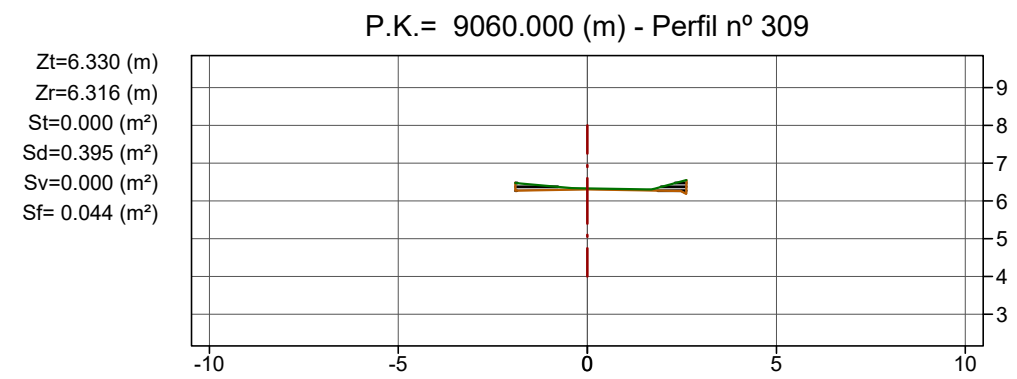
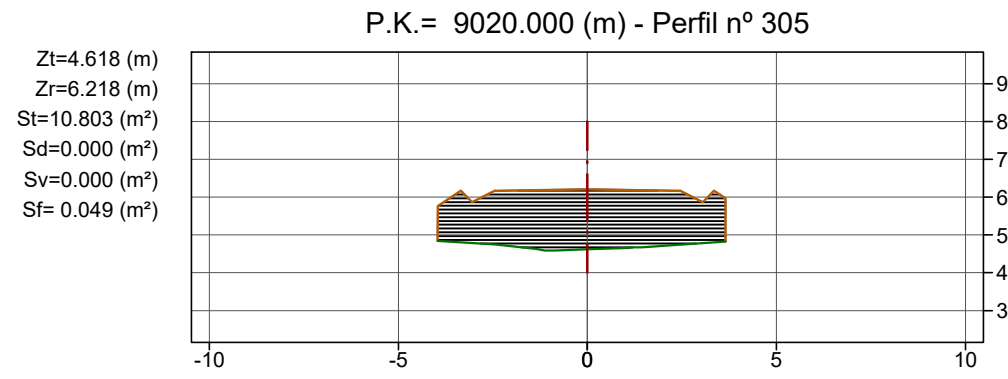


38

Llegenda

- Terreny actual
- Rasant
- Desmunt
- Terraplè

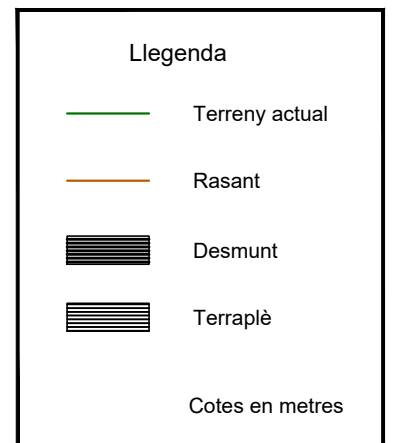
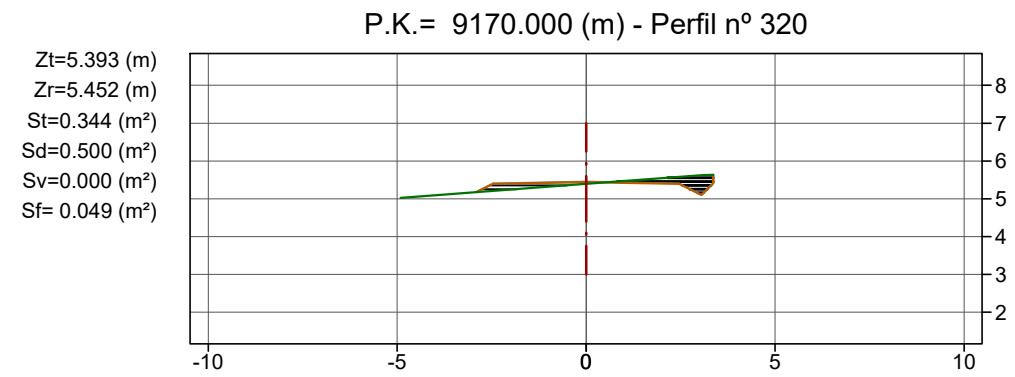
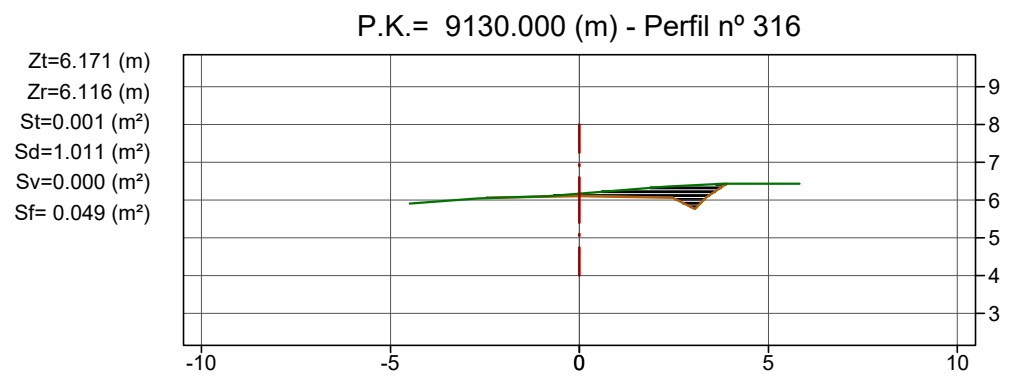
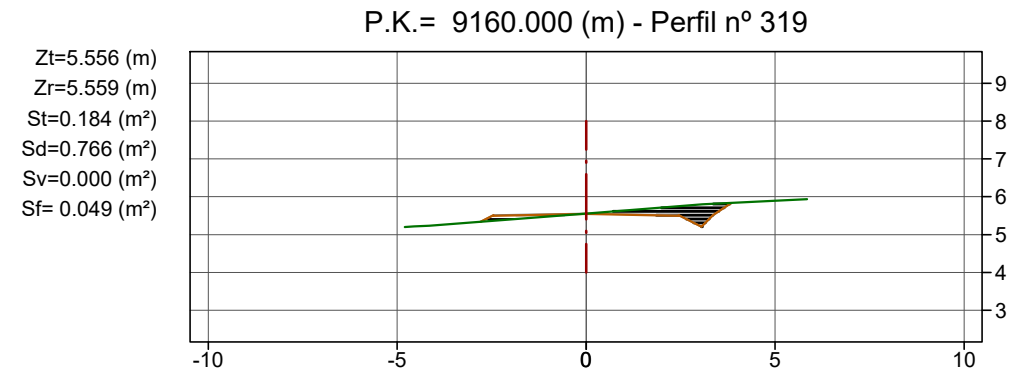
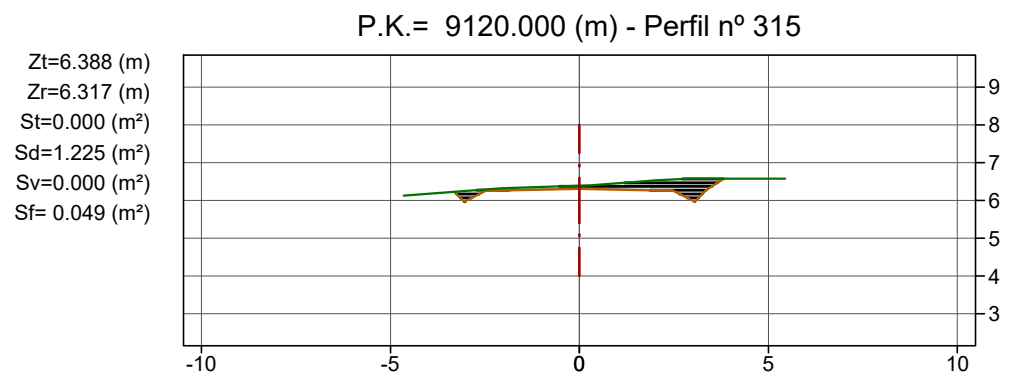
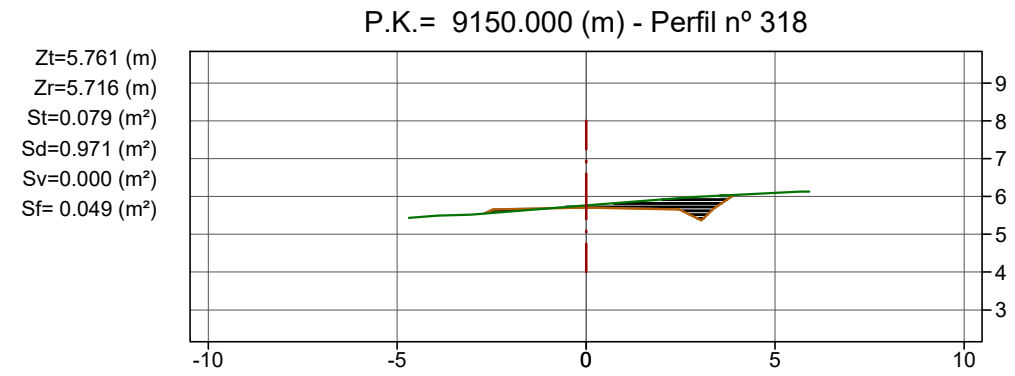
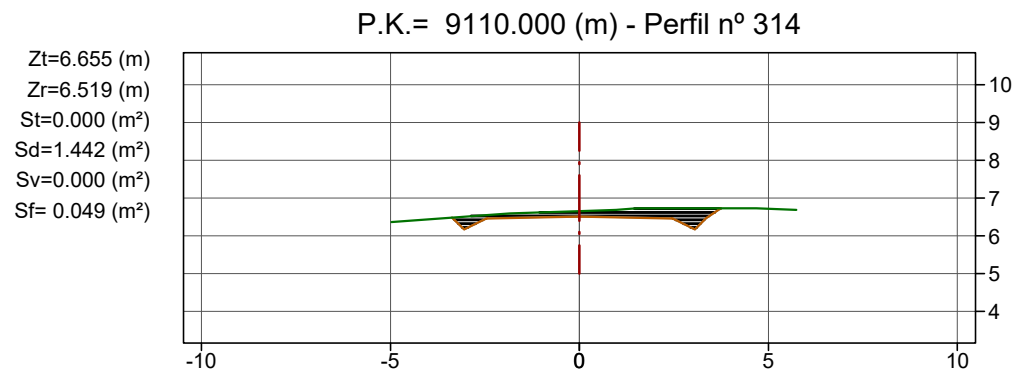
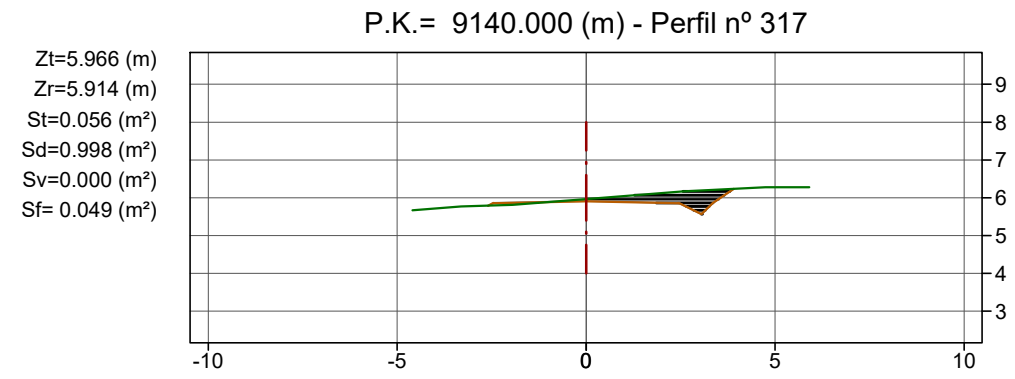
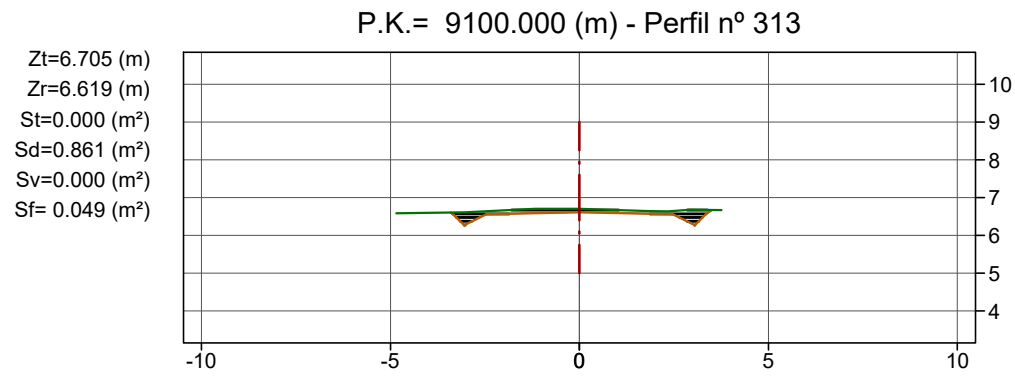
Cotes en metres

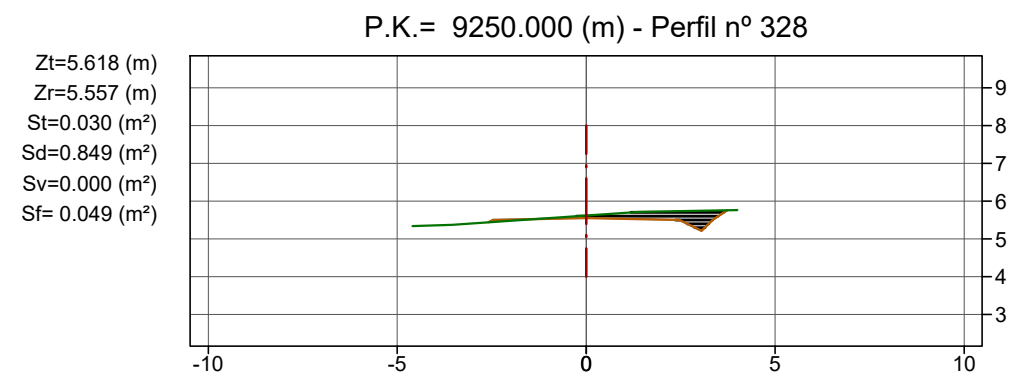
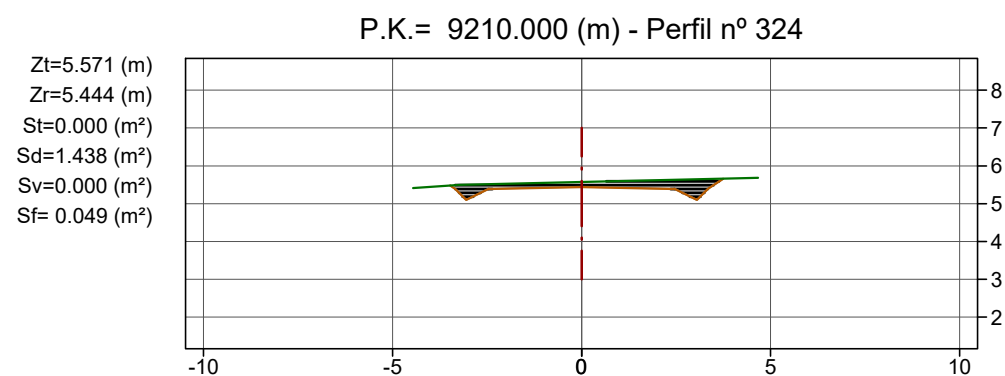
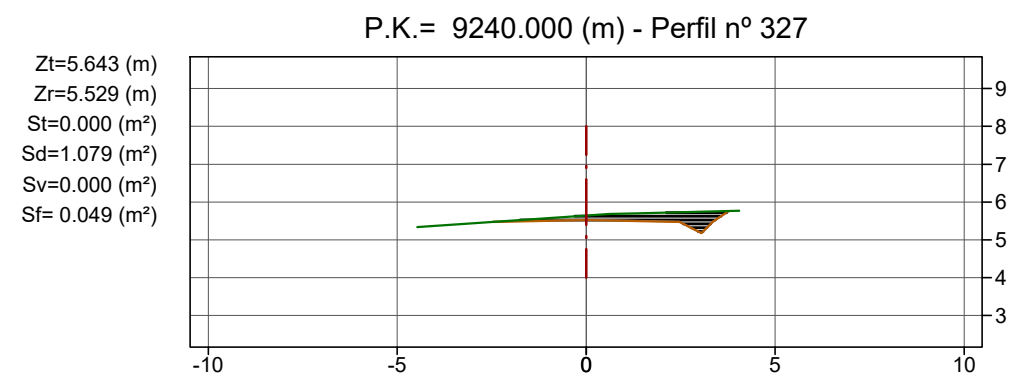
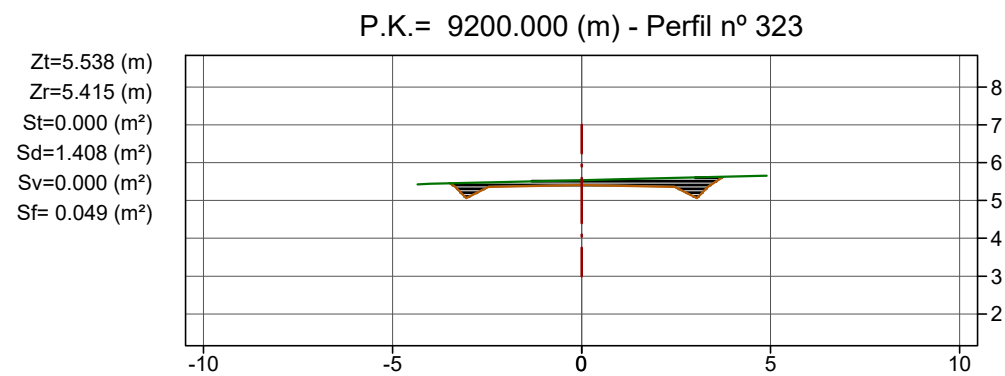
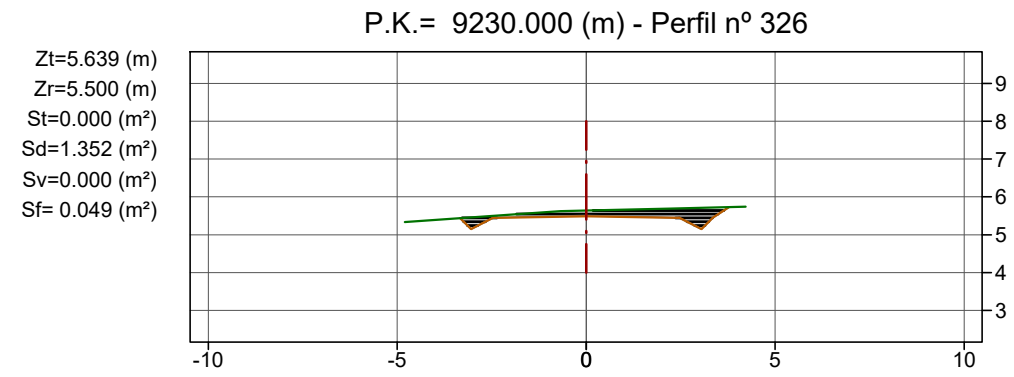
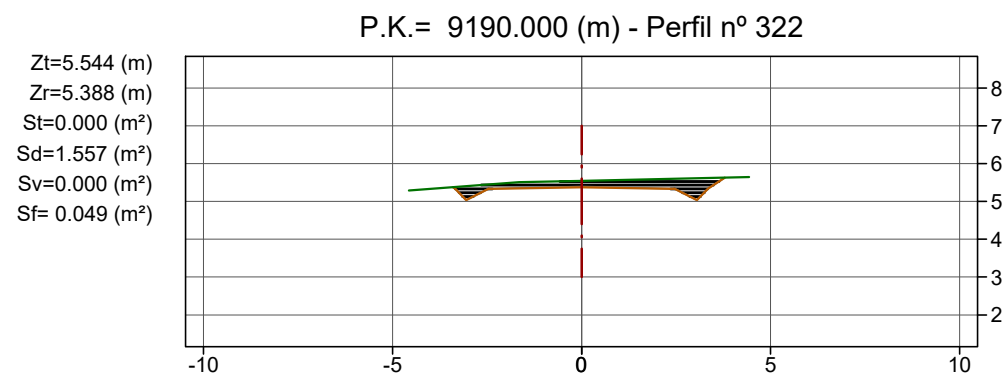
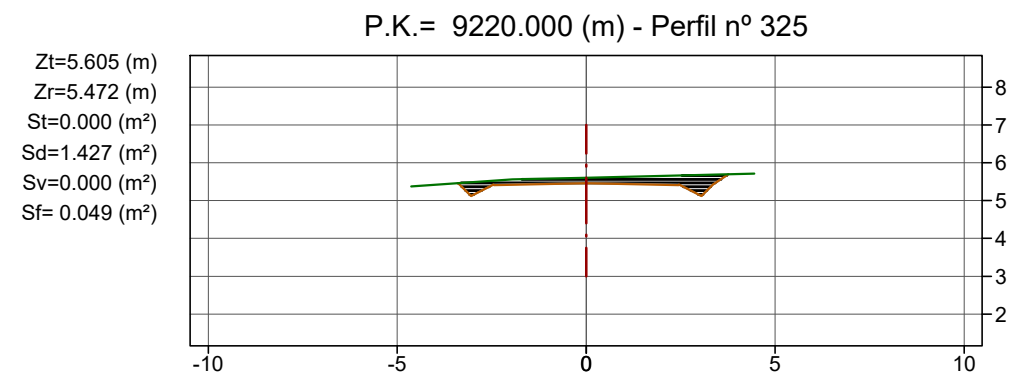
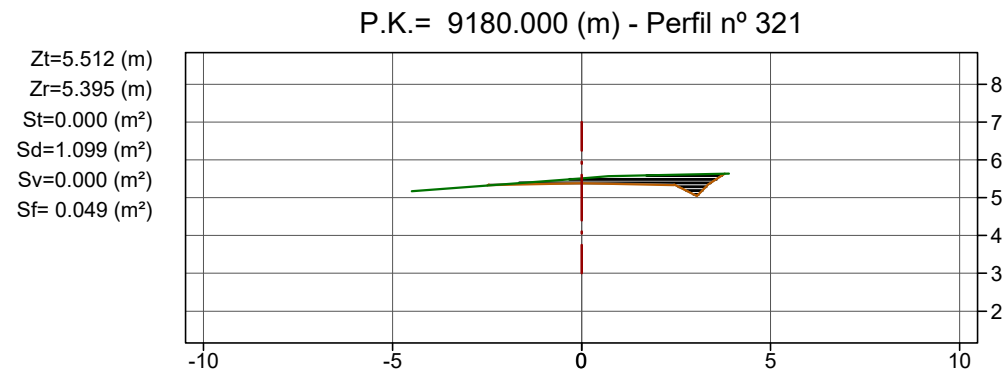


Llegenda

- Terreny actual
- Rasant
- Desmunt
- Terraplè

Cotes en metres





41

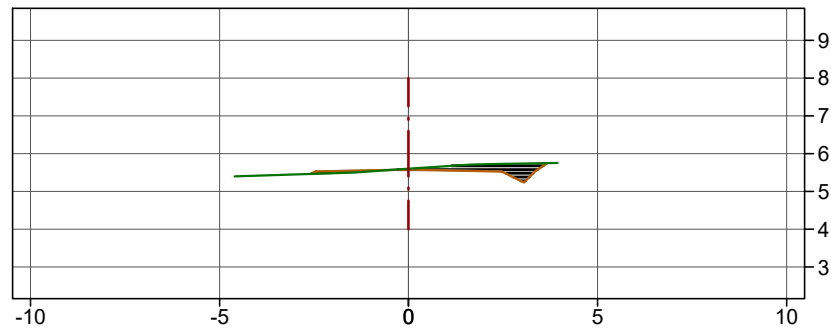
Llegenda

- Terreny actual
- Rasant
- Desmunt
- Terraplè

Cotes en metres

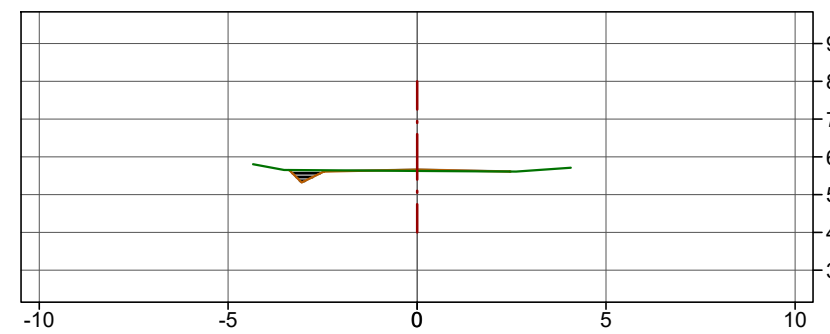
Zt=5.599 (m)  
 Zr=5.586 (m)  
 St=0.084 (m<sup>2</sup>)  
 Sd=0.658 (m<sup>2</sup>)  
 Sv=0.000 (m<sup>2</sup>)  
 Sf= 0.049 (m<sup>2</sup>)

P.K.= 9260.000 (m) - Perfil nº 329



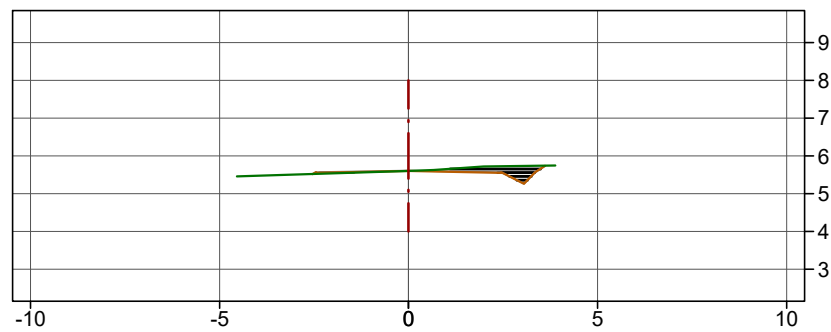
Zt=5.628 (m)  
 Zr=5.672 (m)  
 St=0.065 (m<sup>2</sup>)  
 Sd=0.177 (m<sup>2</sup>)  
 Sv=0.000 (m<sup>2</sup>)  
 Sf= 0.049 (m<sup>2</sup>)

P.K.= 9300.000 (m) - Perfil nº 333



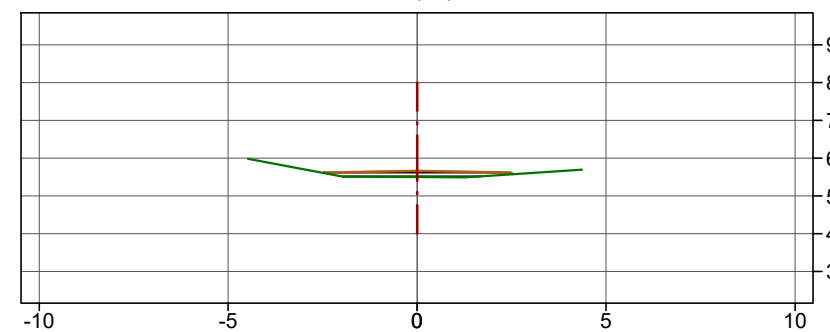
Zt=5.604 (m)  
 Zr=5.614 (m)  
 St=0.041 (m<sup>2</sup>)  
 Sd=0.517 (m<sup>2</sup>)  
 Sv=0.000 (m<sup>2</sup>)  
 Sf= 0.049 (m<sup>2</sup>)

P.K.= 9270.000 (m) - Perfil nº 330



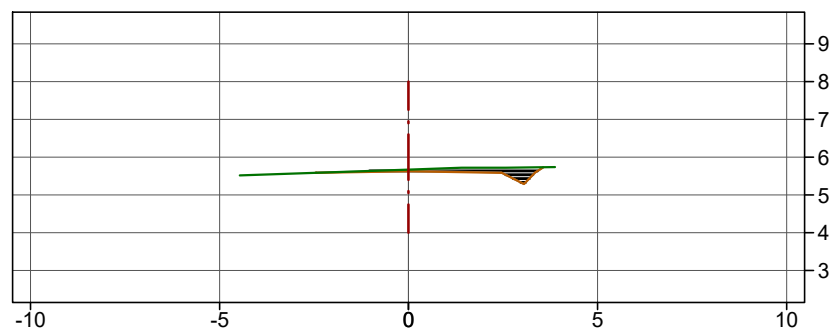
Zt=5.497 (m)  
 Zr=5.672 (m)  
 St=0.620 (m<sup>2</sup>)  
 Sd=0.000 (m<sup>2</sup>)  
 Sv=0.000 (m<sup>2</sup>)  
 Sf= 0.049 (m<sup>2</sup>)

P.K.= 9310.000 (m) - Perfil nº 334



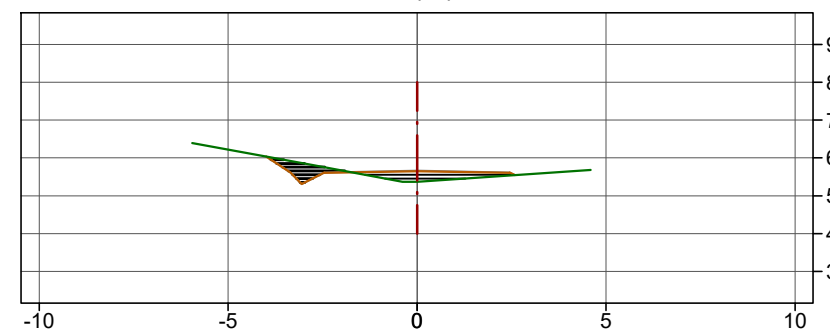
Zt=5.670 (m)  
 Zr=5.642 (m)  
 St=0.000 (m<sup>2</sup>)  
 Sd=0.556 (m<sup>2</sup>)  
 Sv=0.000 (m<sup>2</sup>)  
 Sf= 0.049 (m<sup>2</sup>)

P.K.= 9280.000 (m) - Perfil nº 331



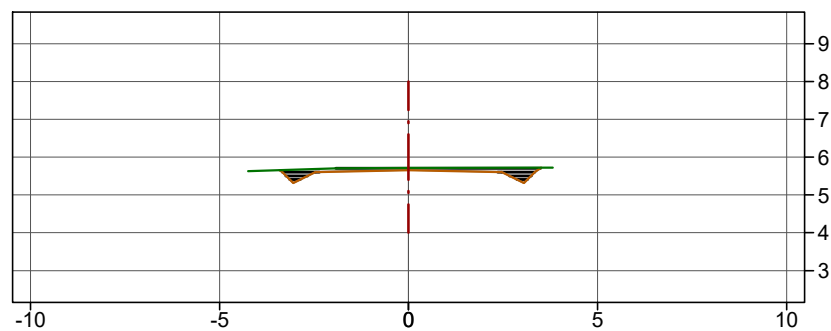
Zt=5.367 (m)  
 Zr=5.662 (m)  
 St=0.731 (m<sup>2</sup>)  
 Sd=0.494 (m<sup>2</sup>)  
 Sv=0.000 (m<sup>2</sup>)  
 Sf= 0.049 (m<sup>2</sup>)

P.K.= 9320.000 (m) - Perfil nº 335



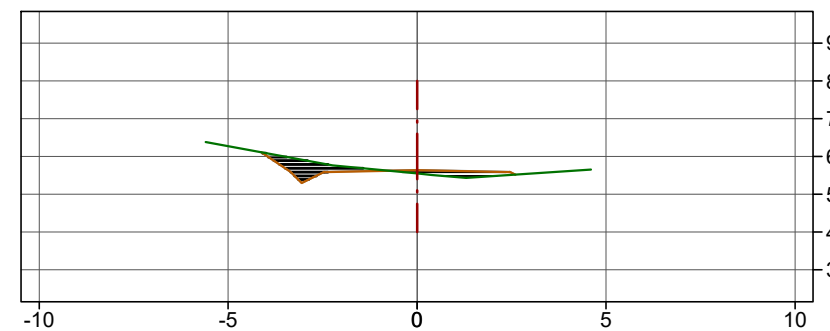
Zt=5.711 (m)  
 Zr=5.662 (m)  
 St=0.000 (m<sup>2</sup>)  
 Sd=0.831 (m<sup>2</sup>)  
 Sv=0.000 (m<sup>2</sup>)  
 Sf= 0.049 (m<sup>2</sup>)

P.K.= 9290.000 (m) - Perfil nº 332







Zt=5.549 (m)  
 Zr=5.645 (m)  
 St=0.353 (m<sup>2</sup>)  
 Sd=0.715 (m<sup>2</sup>)  
 Sv=0.000 (m<sup>2</sup>)  
 Sf= 0.049 (m<sup>2</sup>)

P.K.= 9330.000 (m) - Perfil nº 336

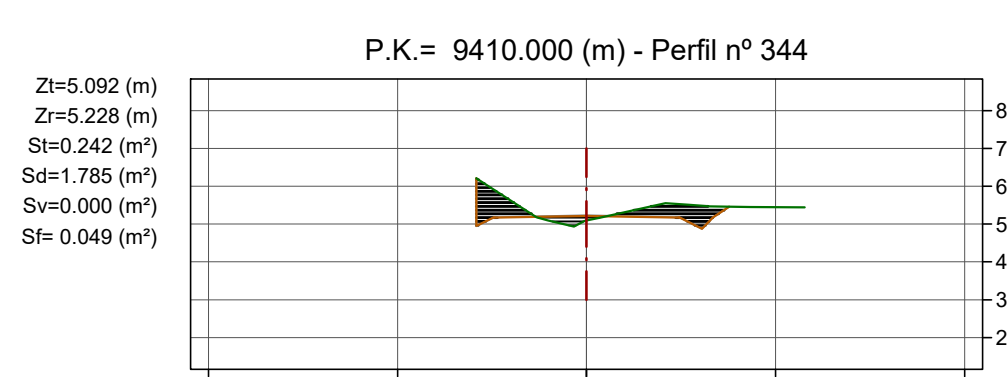
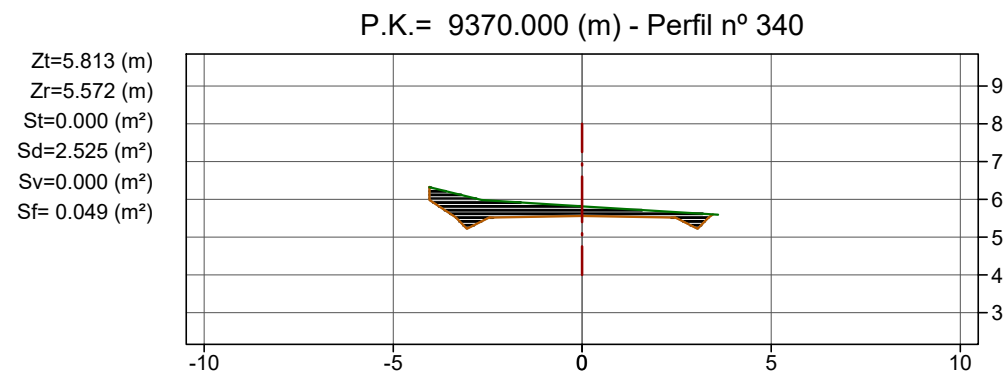
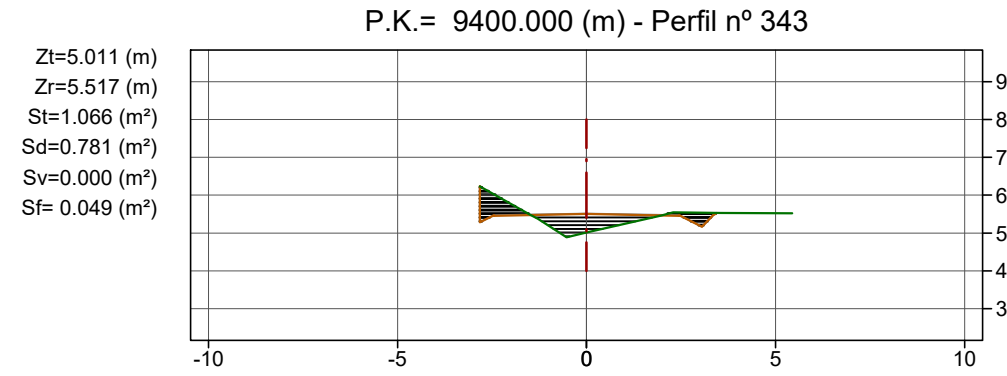
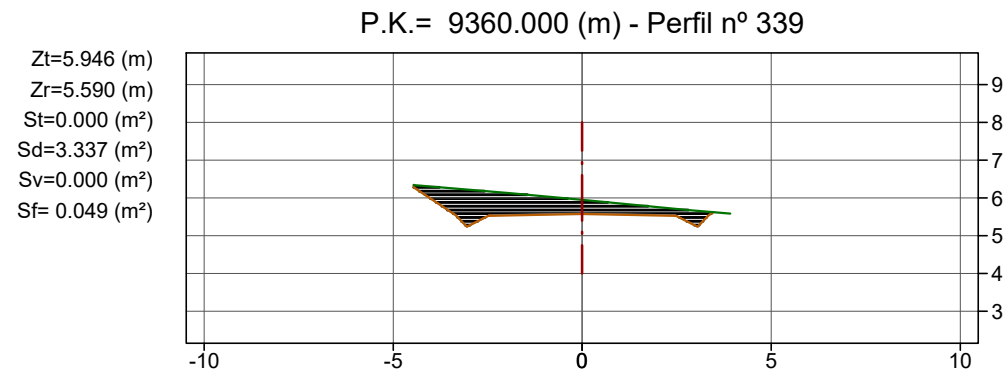
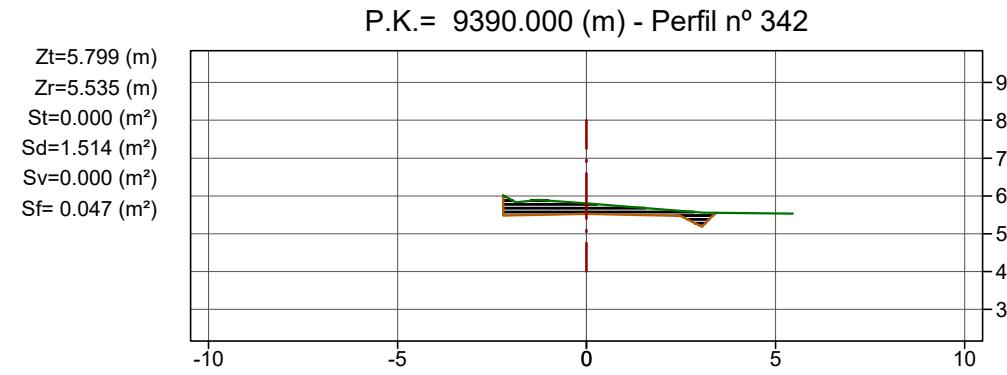
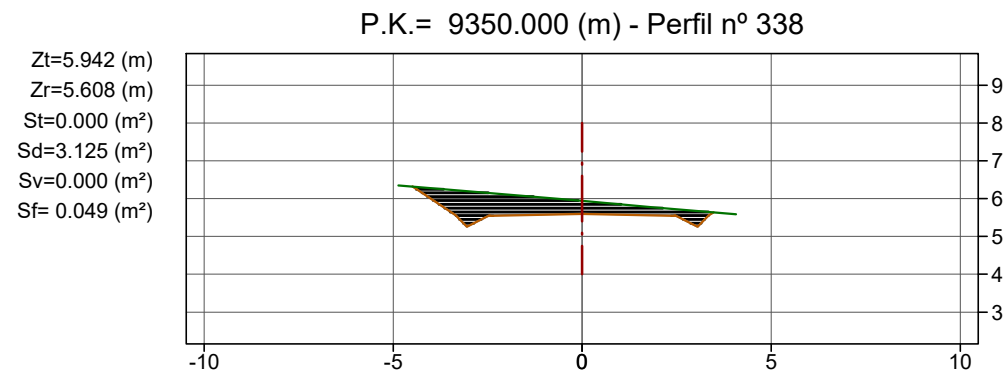
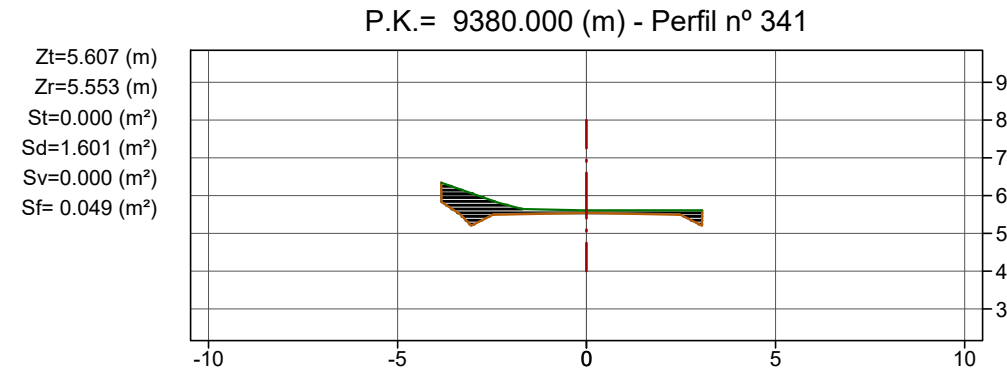
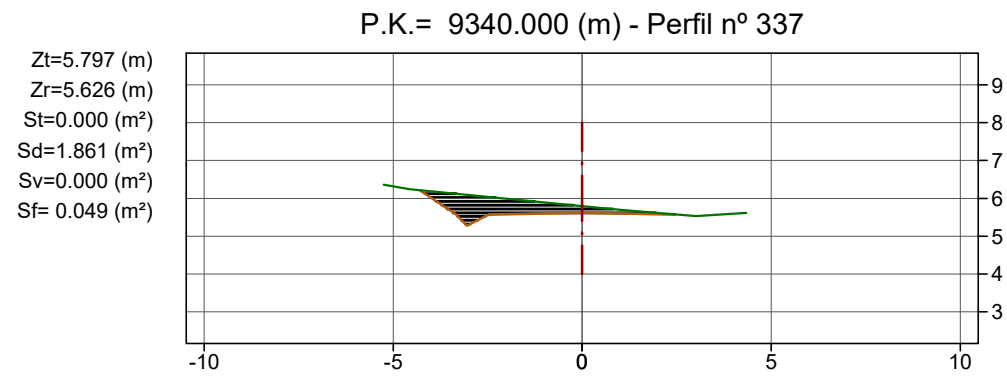


42

**Llegenda**

-  Terreny actual
-  Rasant
-  Desmunt
-  Terraplè

Cotes en metres

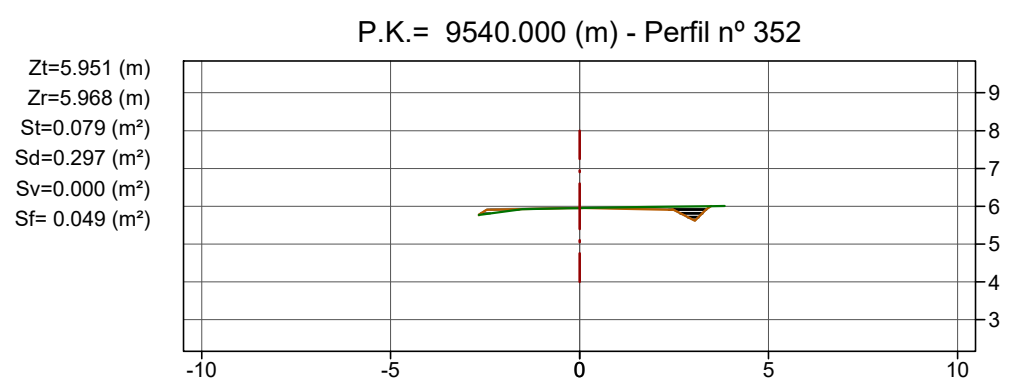
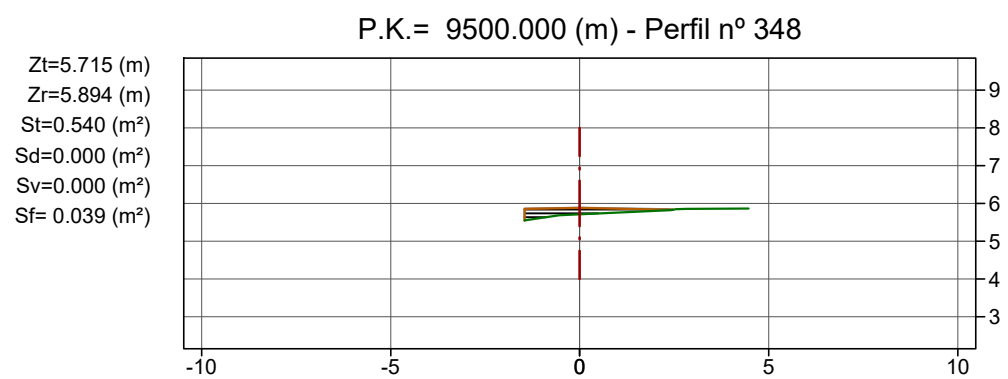
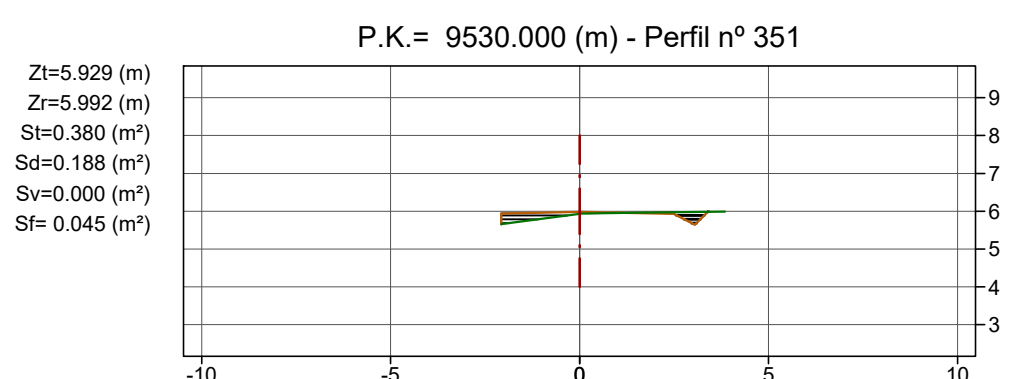
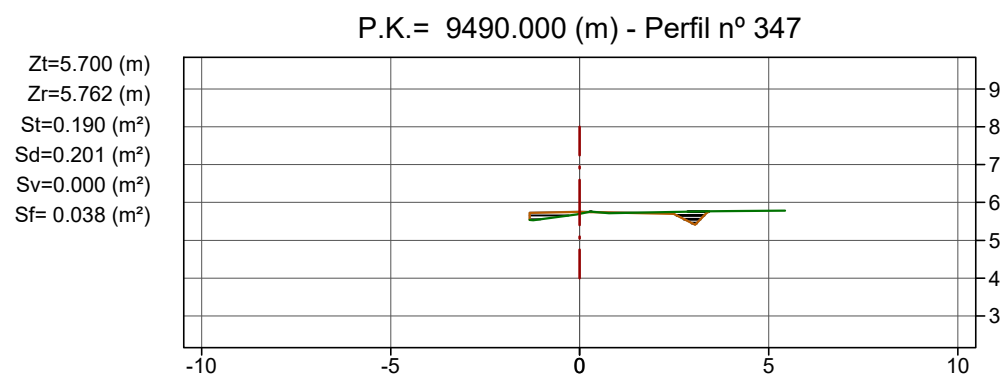
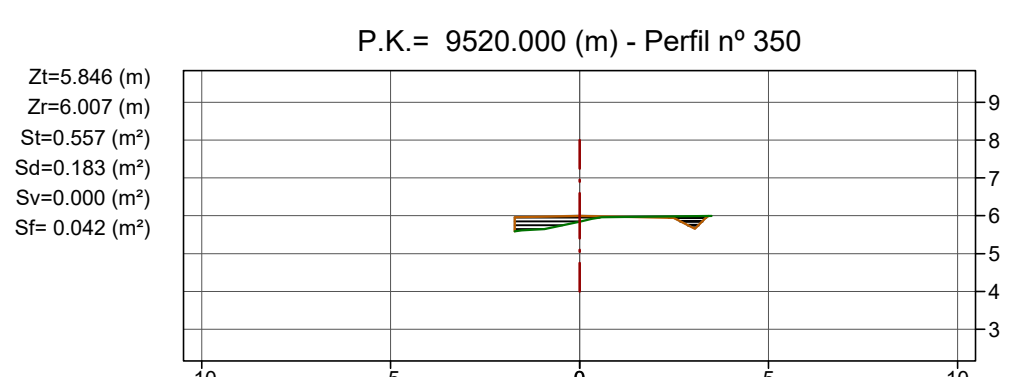
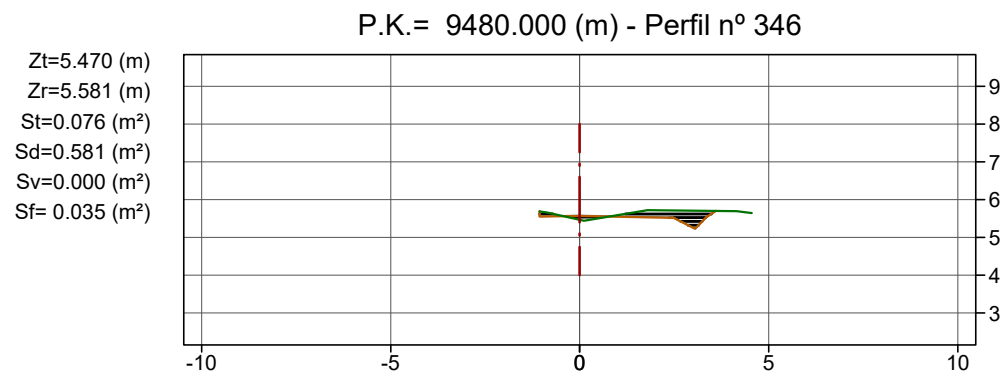
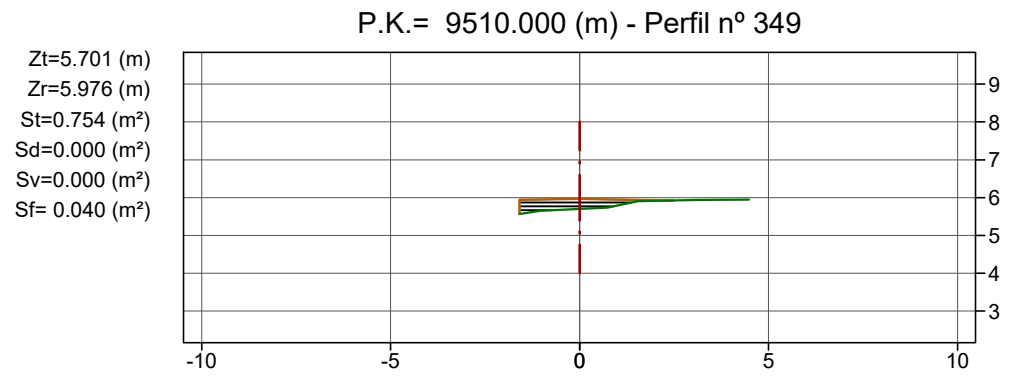
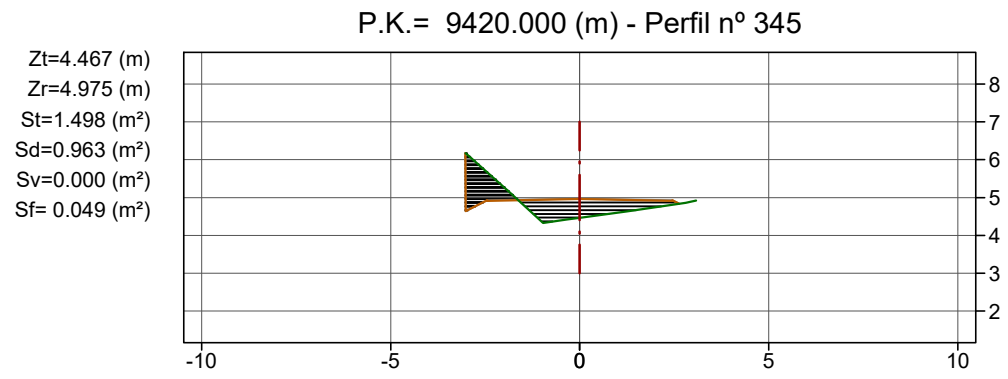


43

Llegenda

- Terreny actual
- Rasant
- Desmunt
- Terraplè

Cotes en metres



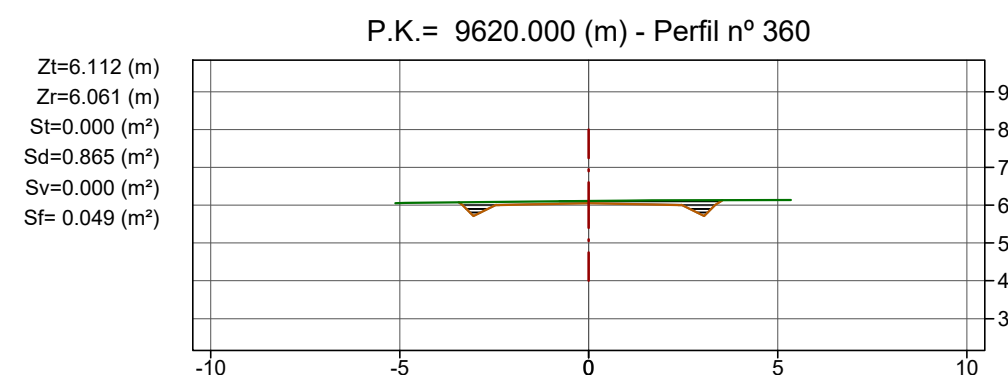
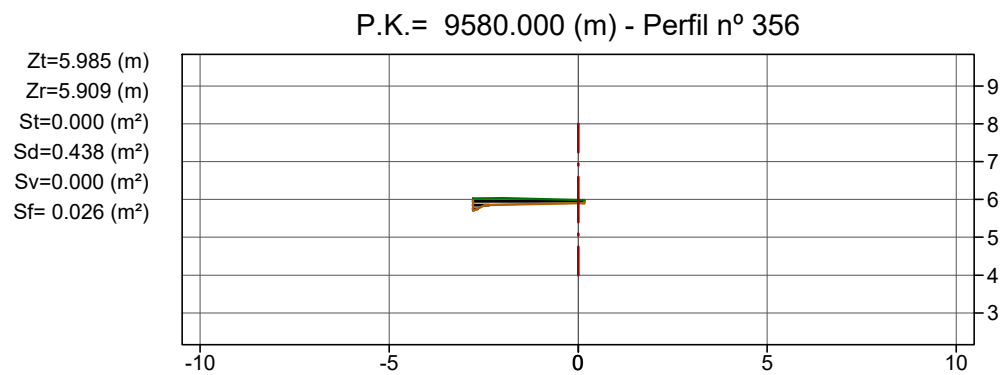
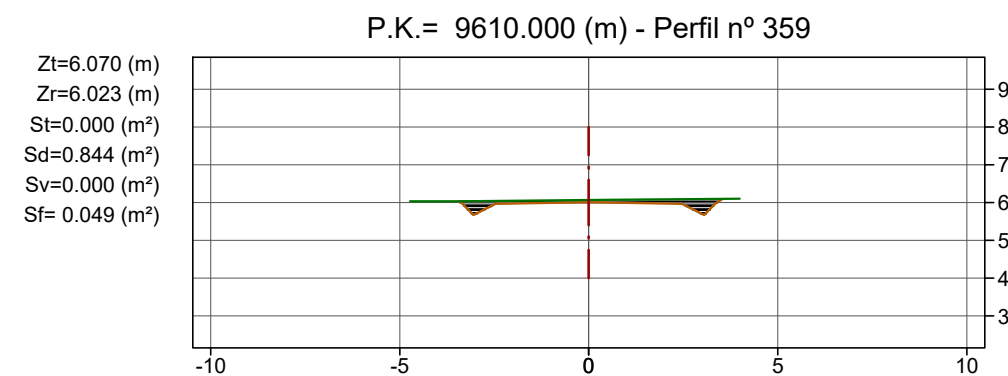
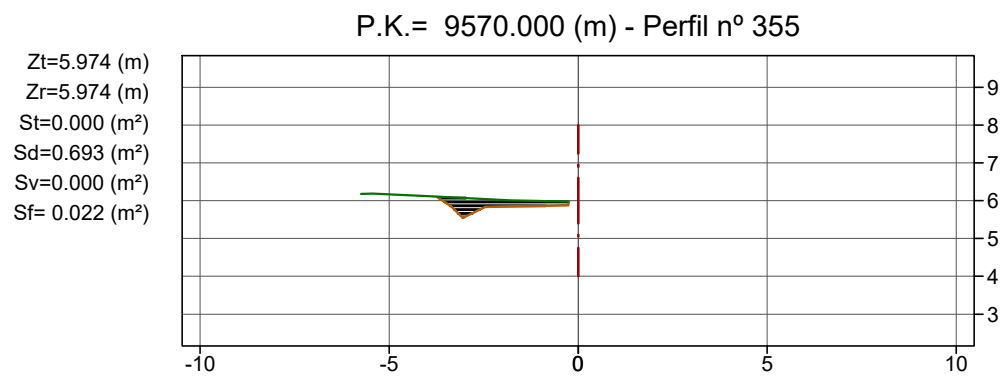
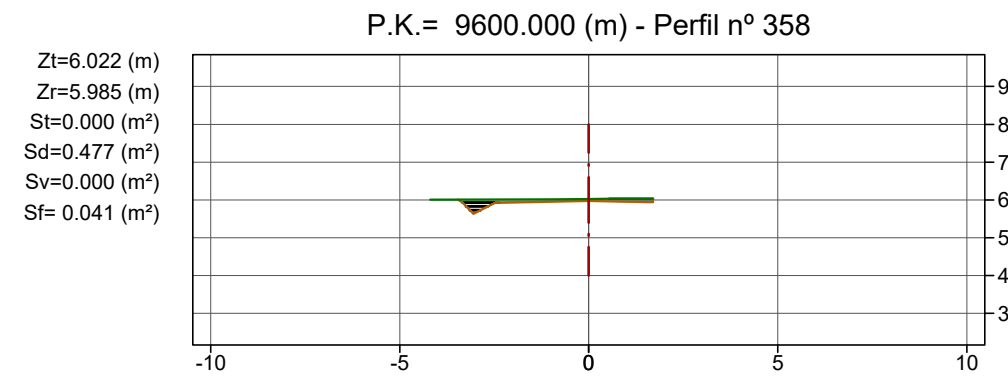
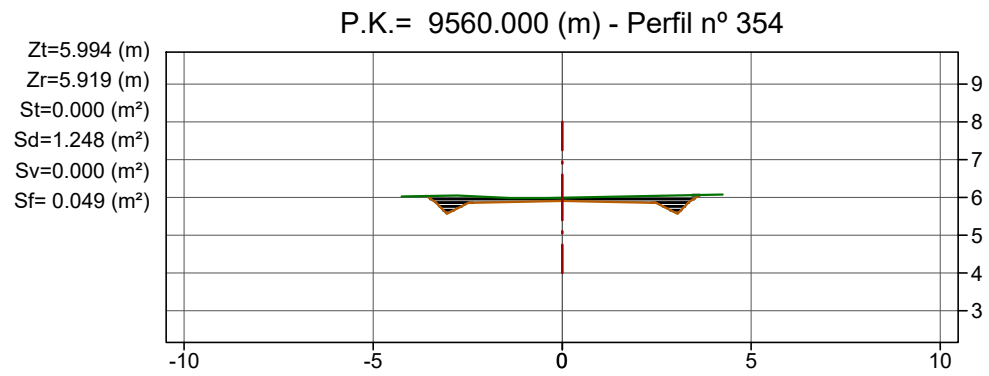
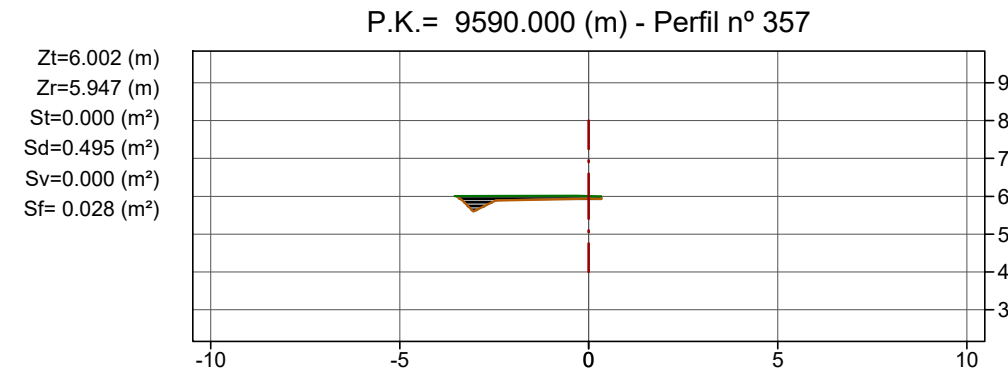
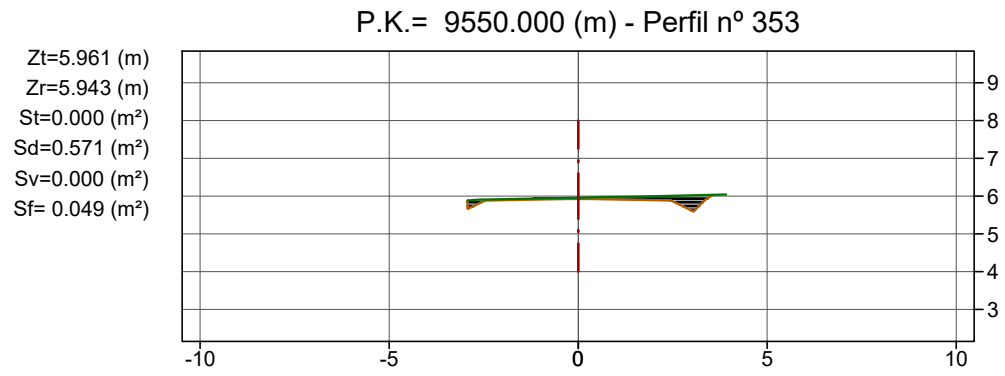
44

Llegenda

- Terreny actual
- Rasant
- Desmunt
- Terraplè

Cotes en metres

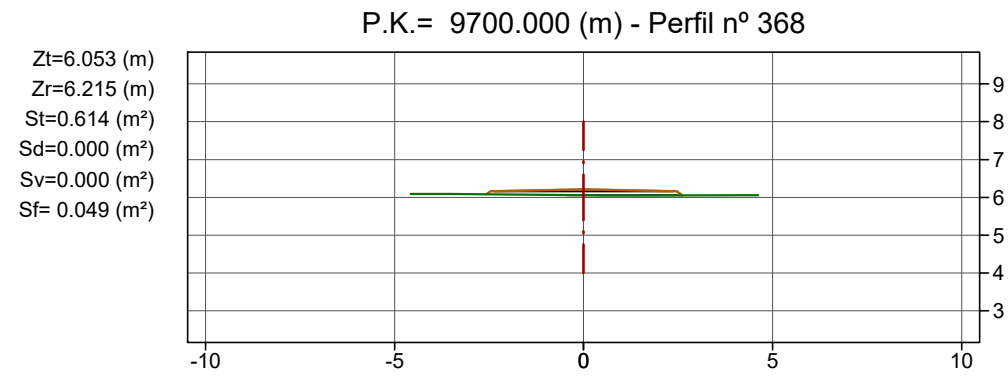
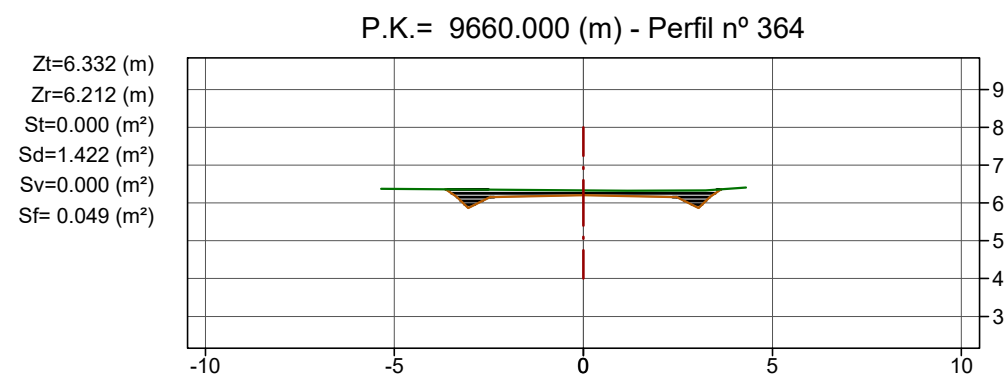
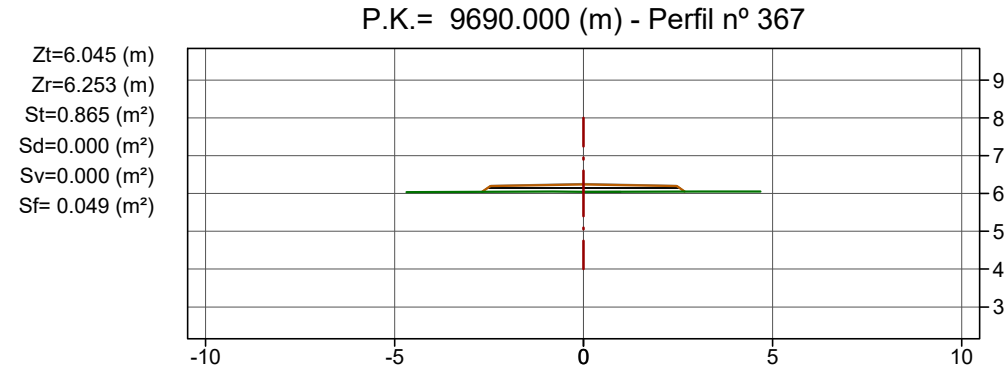
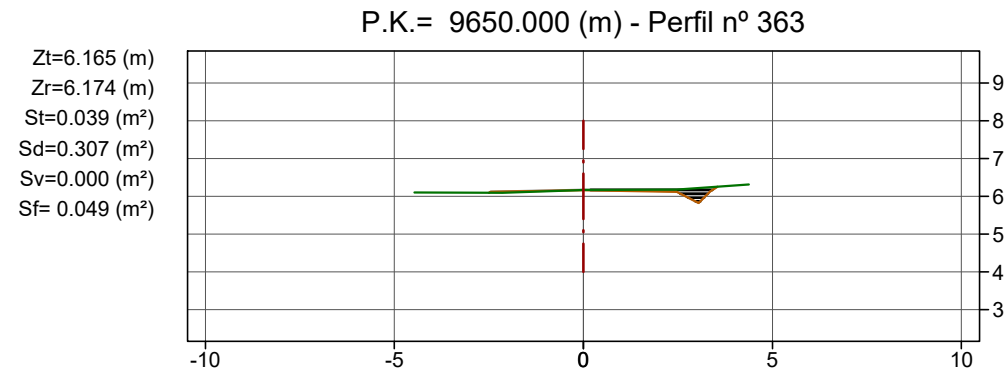
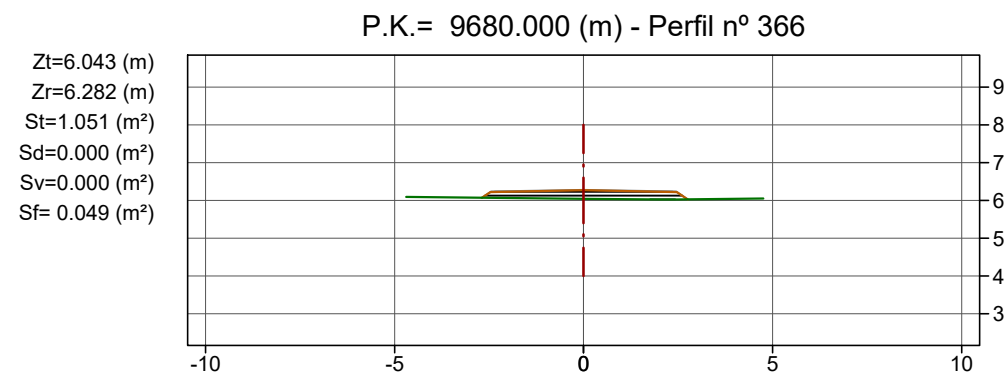
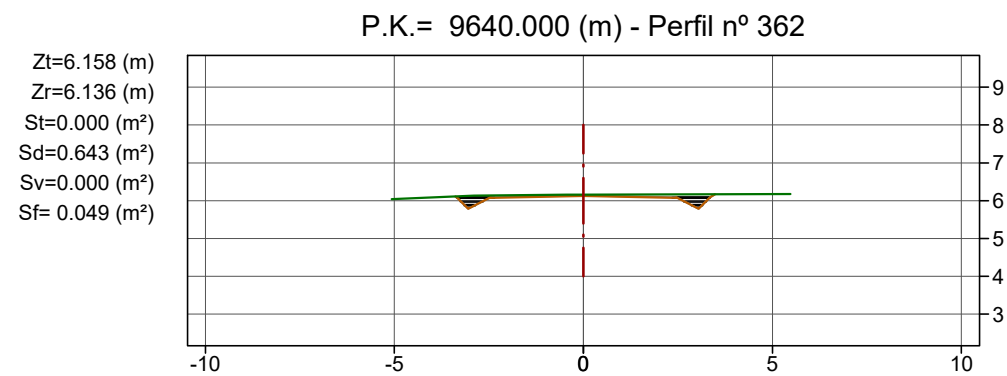
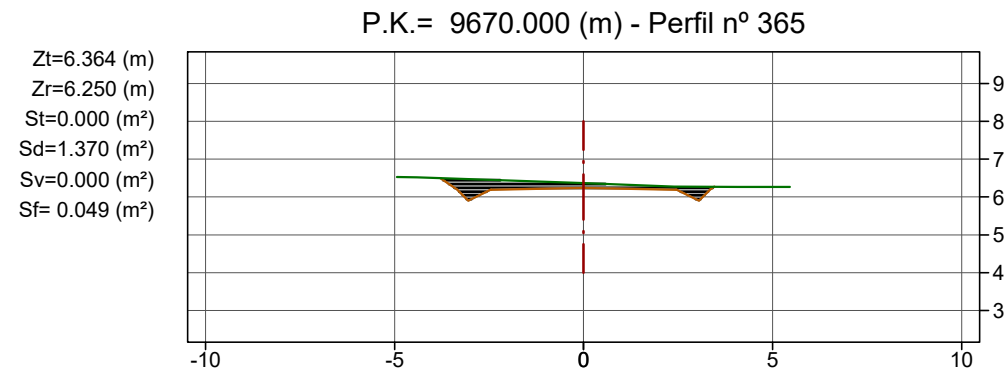
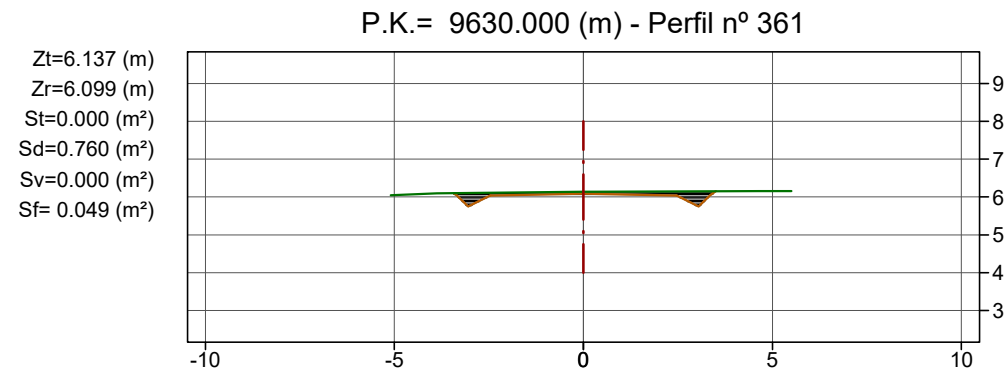




Llegenda

- Terreny actual
- Rasant
- Desmunt
- Terraplè

Cotes en metres

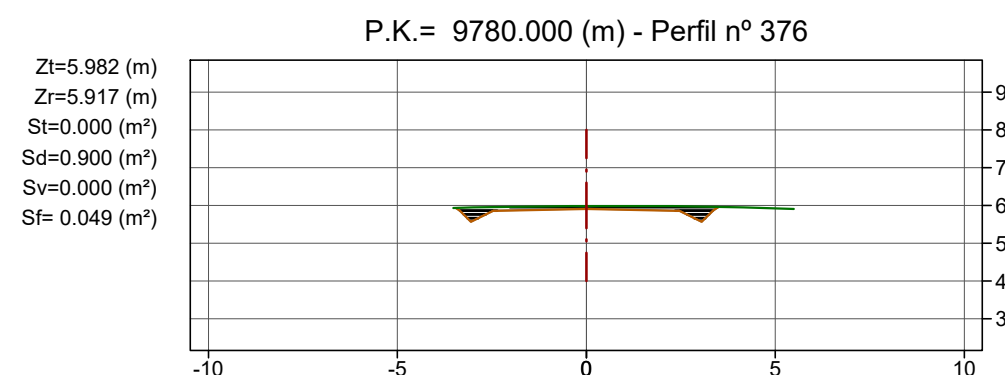
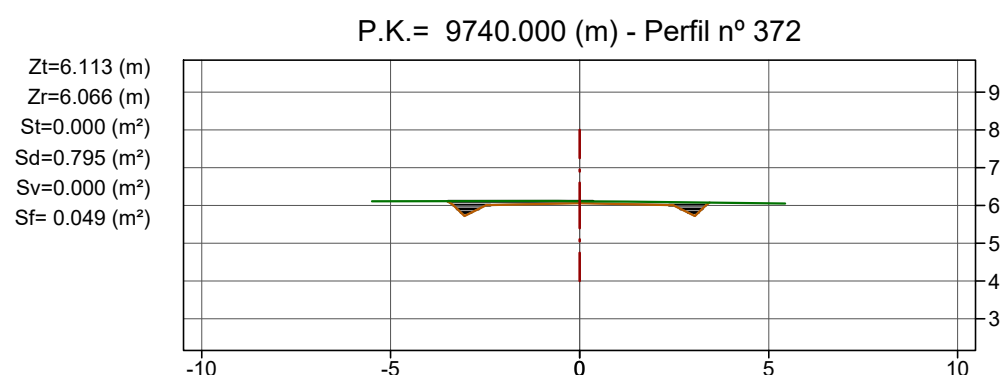
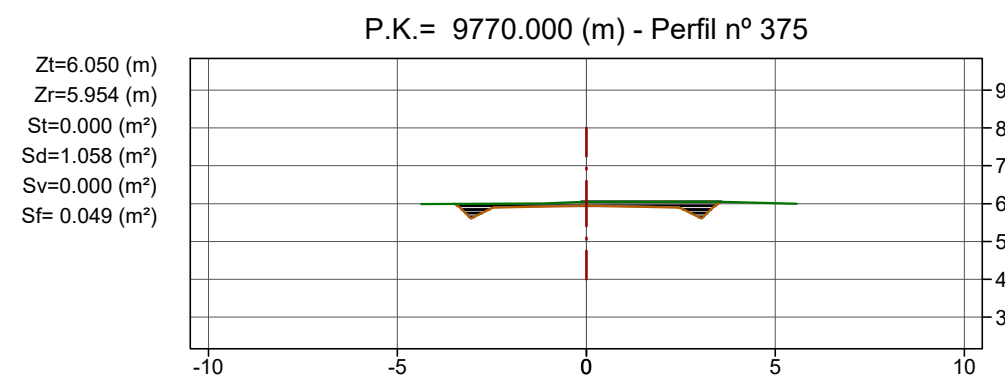
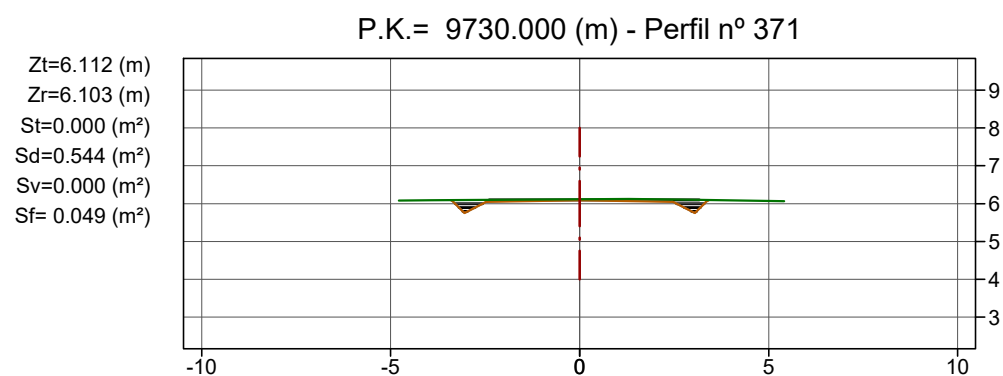
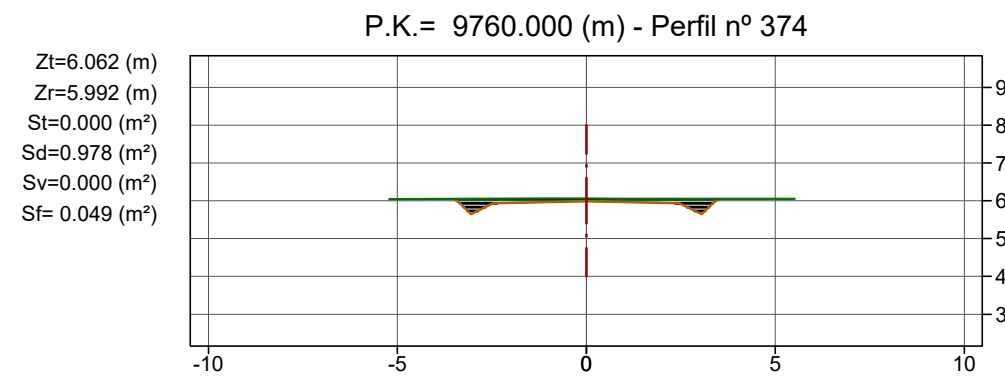
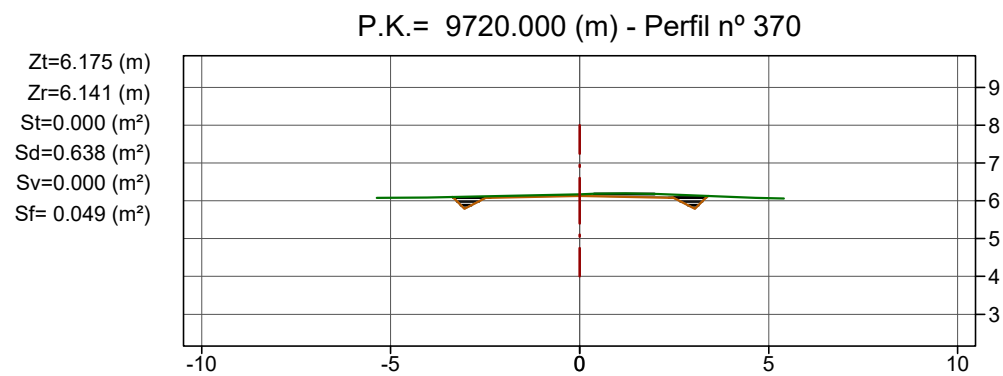
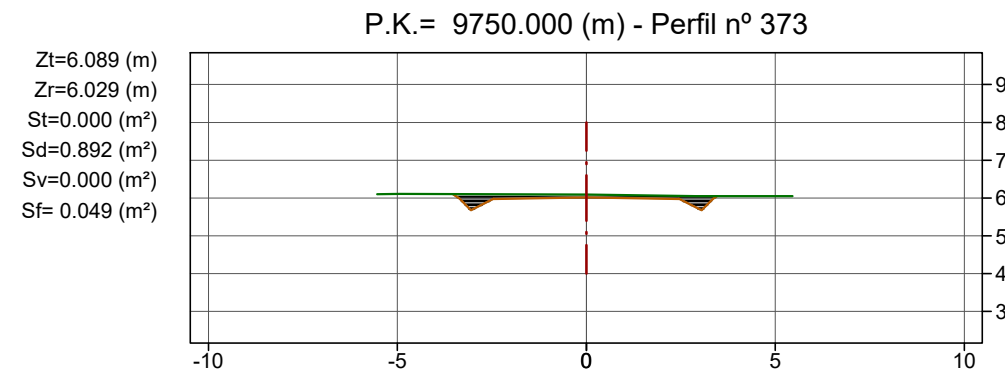
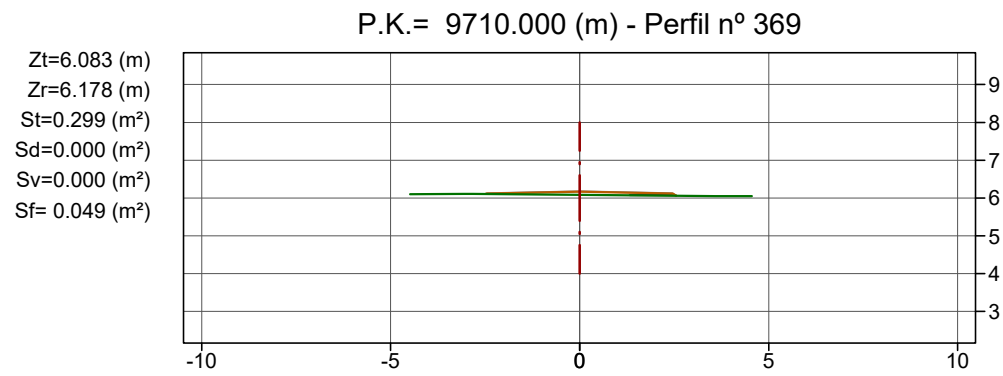


46

Llegenda

- Terreny actual
- Rasant
- Desmunt
- Terraplè

Cotes en metres



47

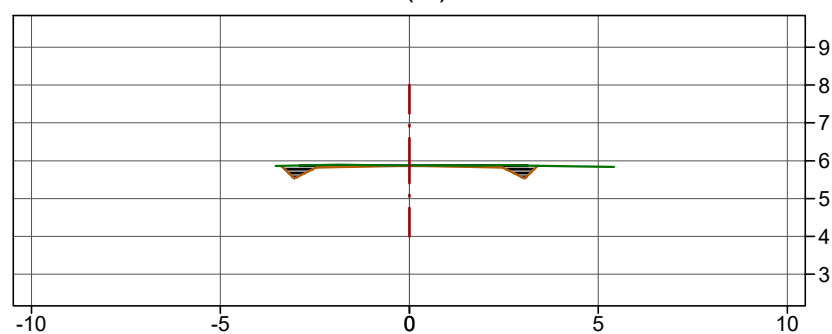
Llegenda

- Terreny actual
- Rasant
- Desmunt
- Terraplè

Cotes en metres

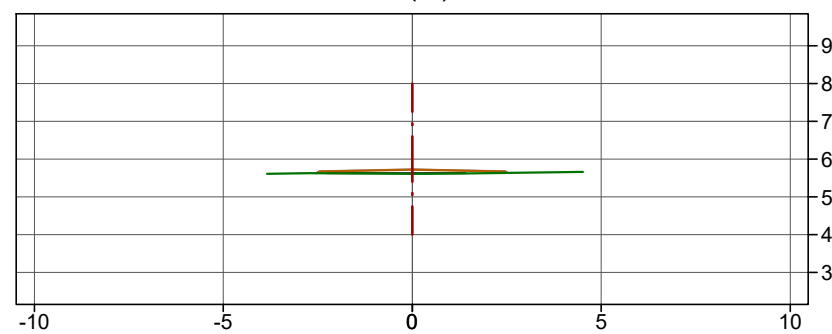
P.K.= 9790.000 (m) - Perfil nº 377

Zt=5.875 (m)  
 Zr=5.880 (m)  
 St=0.000 (m²)  
 Sd=0.513 (m²)  
 Sv=0.000 (m²)  
 Sf= 0.049 (m²)



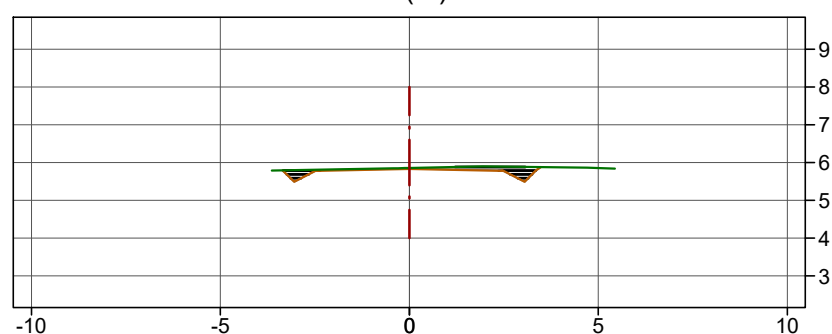
P.K.= 9830.000 (m) - Perfil nº 381

Zt=5.611 (m)  
 Zr=5.731 (m)  
 St=0.378 (m²)  
 Sd=0.000 (m²)  
 Sv=0.000 (m²)  
 Sf= 0.049 (m²)



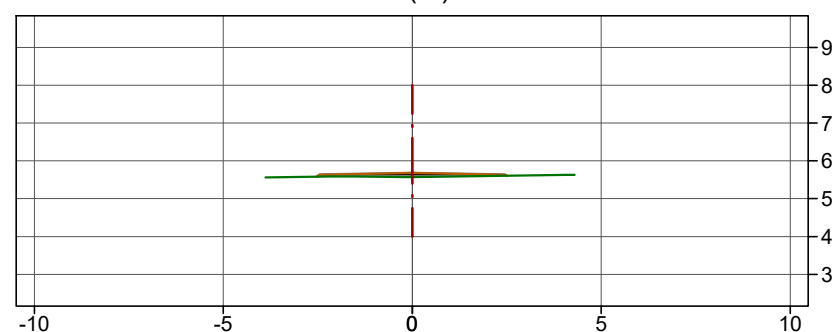
P.K.= 9800.000 (m) - Perfil nº 378

Zt=5.858 (m)  
 Zr=5.843 (m)  
 St=0.000 (m²)  
 Sd=0.604 (m²)  
 Sv=0.000 (m²)  
 Sf= 0.049 (m²)



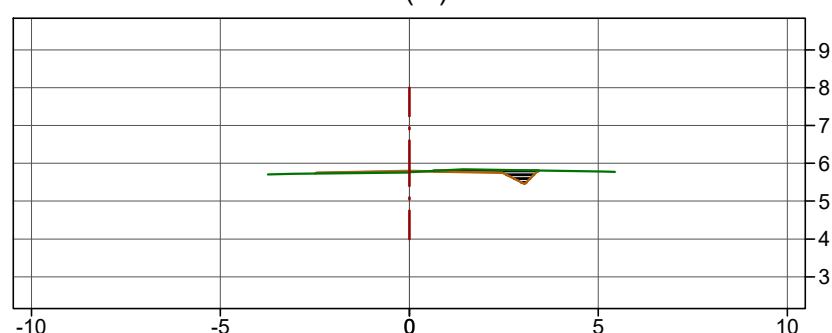
P.K.= 9840.000 (m) - Perfil nº 382

Zt=5.570 (m)  
 Zr=5.693 (m)  
 St=0.367 (m²)  
 Sd=0.000 (m²)  
 Sv=0.000 (m²)  
 Sf= 0.049 (m²)



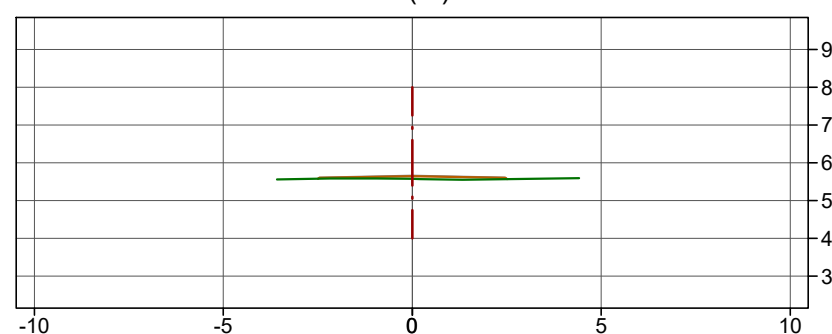
P.K.= 9810.000 (m) - Perfil nº 379

Zt=5.764 (m)  
 Zr=5.805 (m)  
 St=0.068 (m²)  
 Sd=0.307 (m²)  
 Sv=0.000 (m²)  
 Sf= 0.049 (m²)



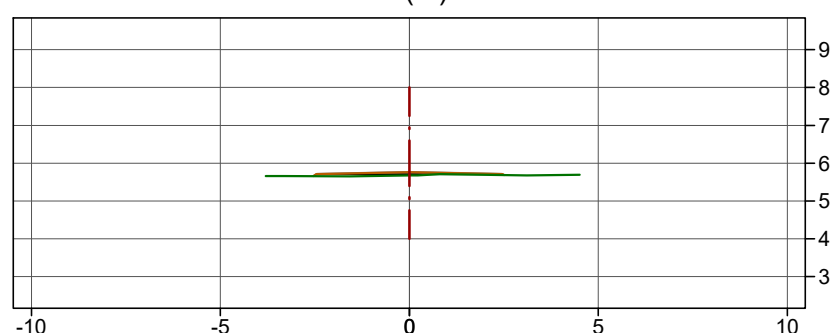
P.K.= 9850.000 (m) - Perfil nº 383

Zt=5.573 (m)  
 Zr=5.658 (m)  
 St=0.258 (m²)  
 Sd=0.000 (m²)  
 Sv=0.000 (m²)  
 Sf= 0.049 (m²)



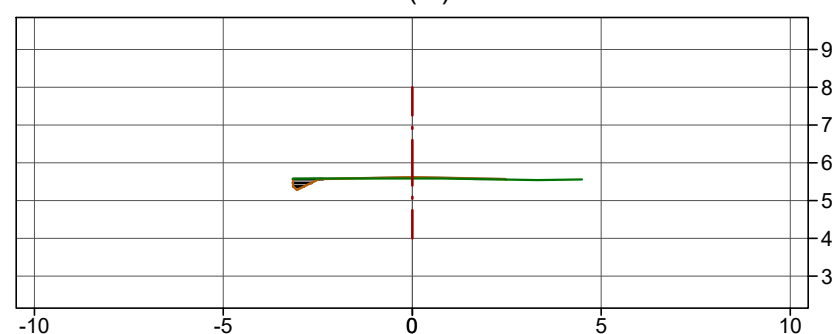
P.K.= 9820.000 (m) - Perfil nº 380

Zt=5.674 (m)  
 Zr=5.768 (m)  
 St=0.279 (m²)  
 Sd=0.000 (m²)  
 Sv=0.000 (m²)  
 Sf= 0.049 (m²)







P.K.= 9860.000 (m) - Perfil nº 384

Zt=5.588 (m)  
 Zr=5.626 (m)  
 St=0.062 (m²)  
 Sd=0.127 (m²)  
 Sv=0.000 (m²)  
 Sf= 0.049 (m²)

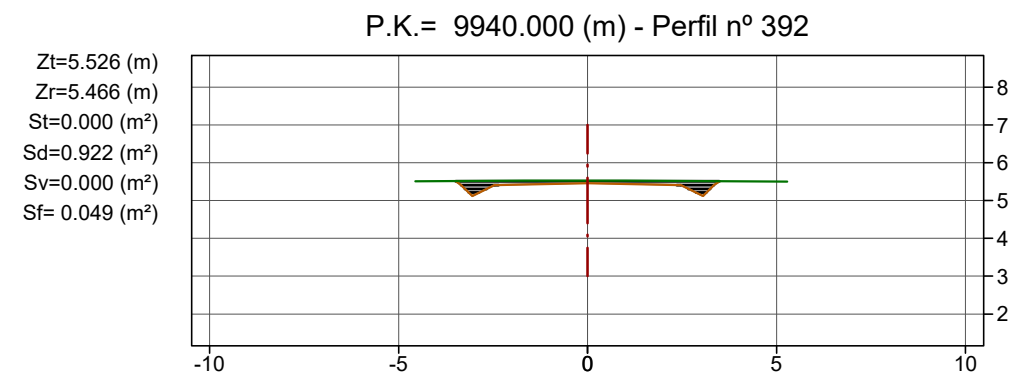
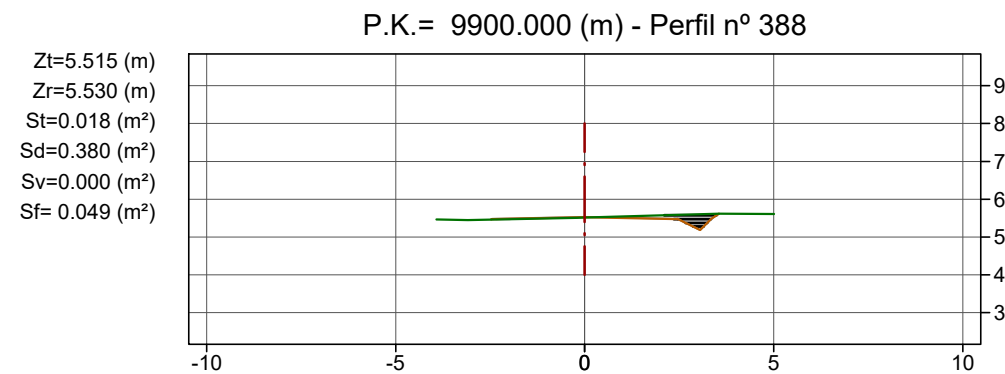
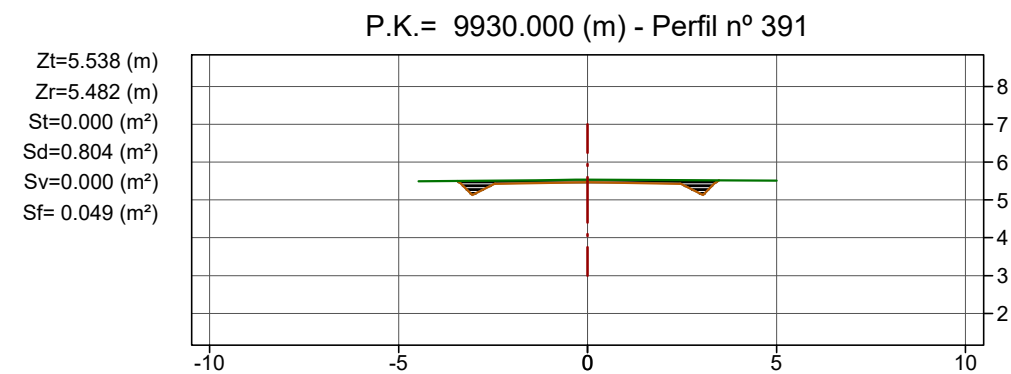
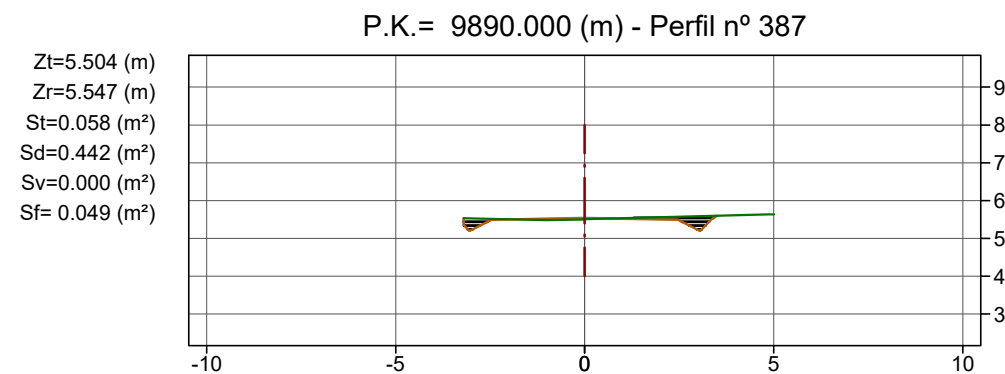
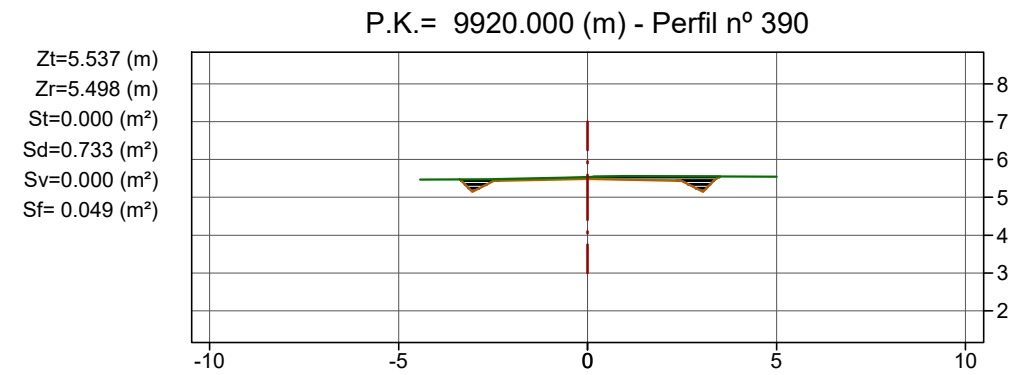
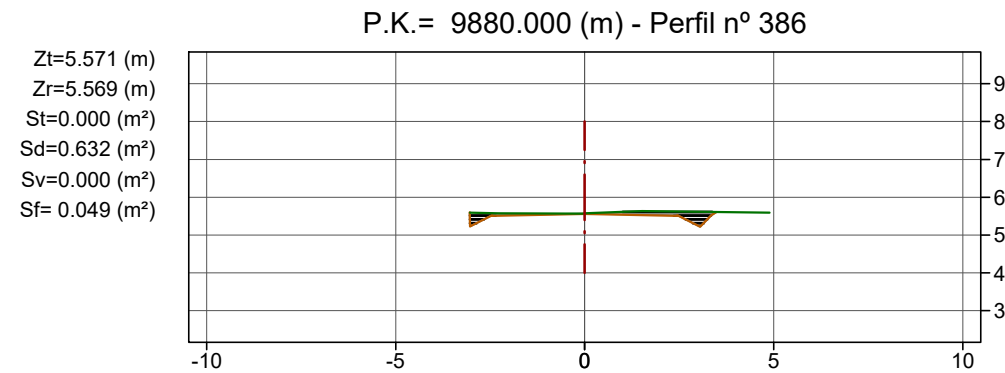
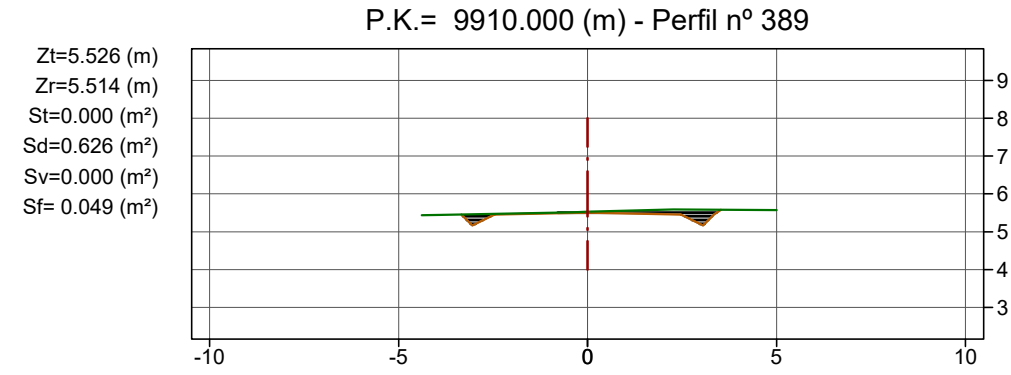
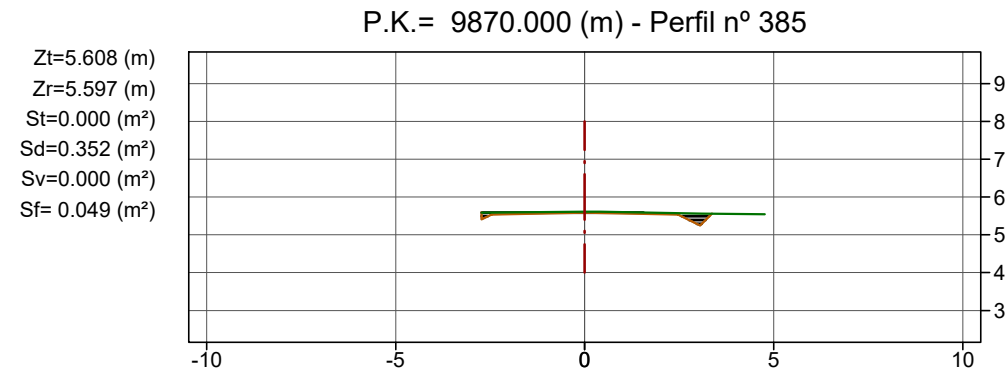


48

**Llegenda**

-  Terreny actual
-  Rasant
-  Desmunt
-  Terraplè

Cotes en metres

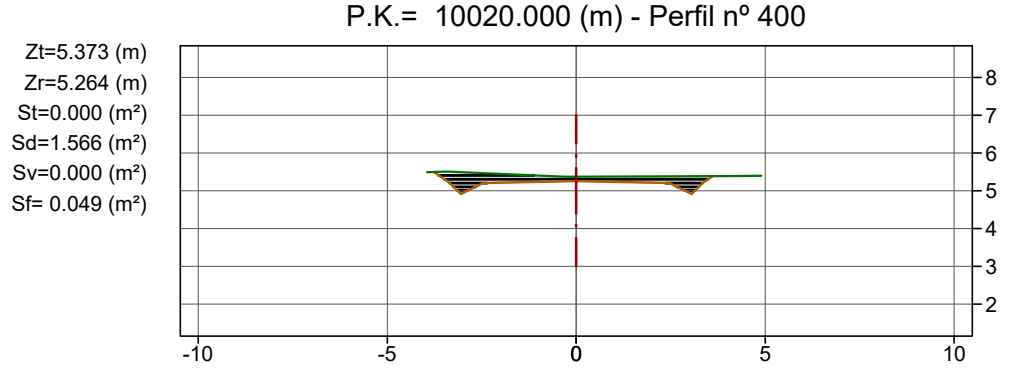
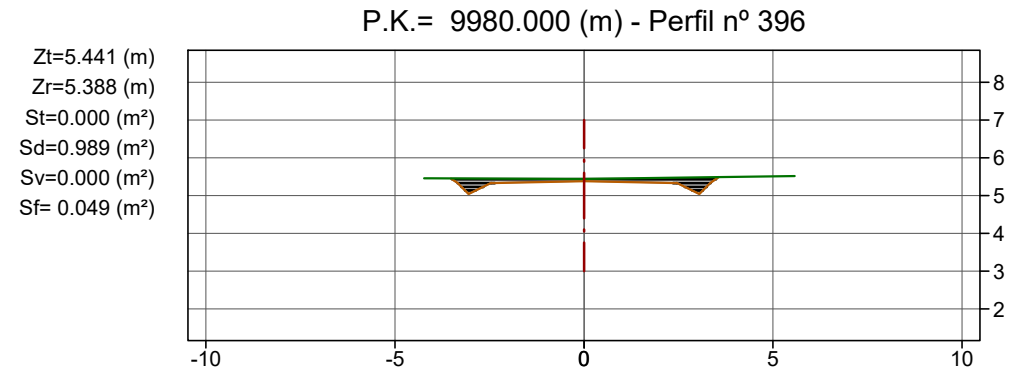
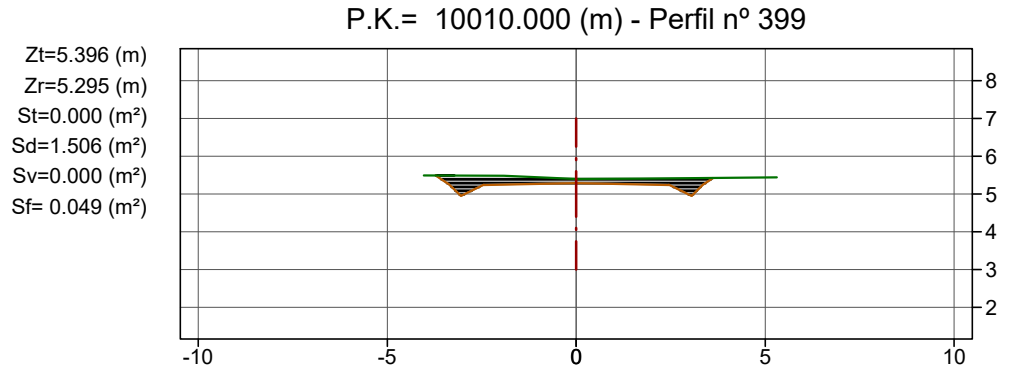
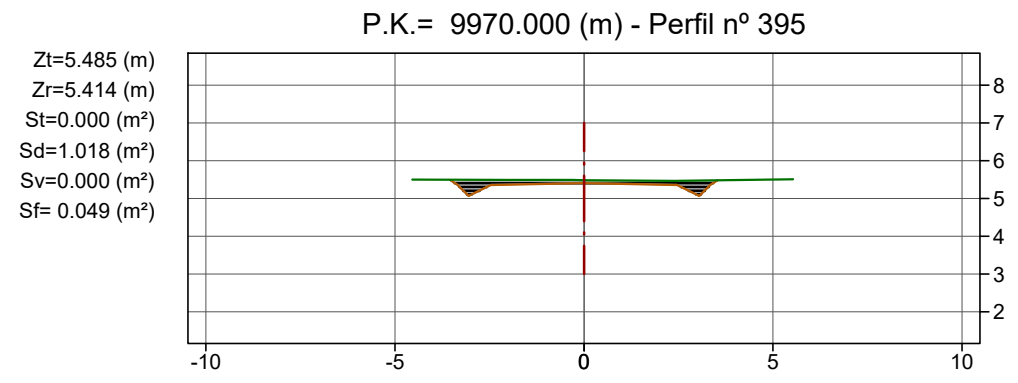
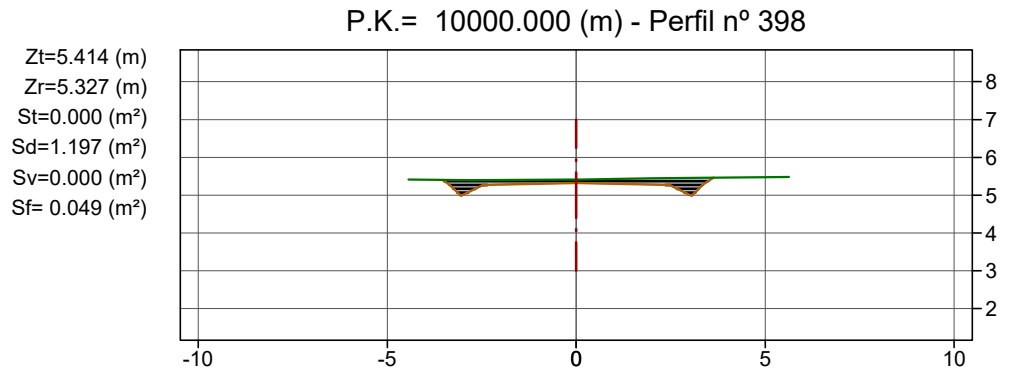
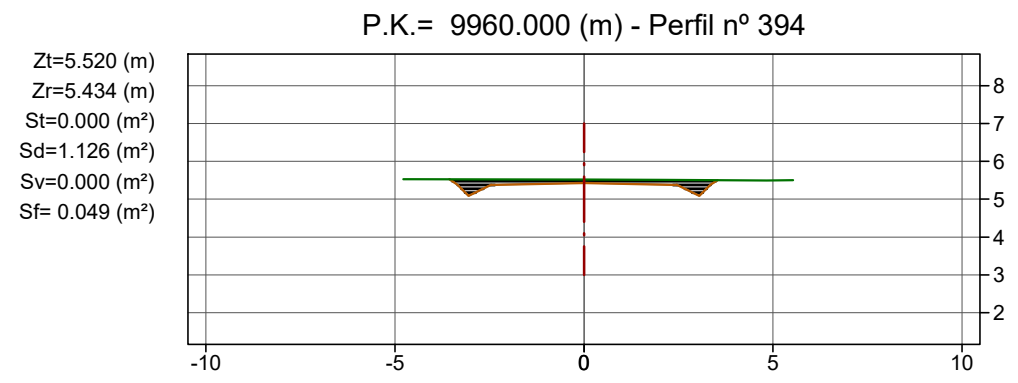
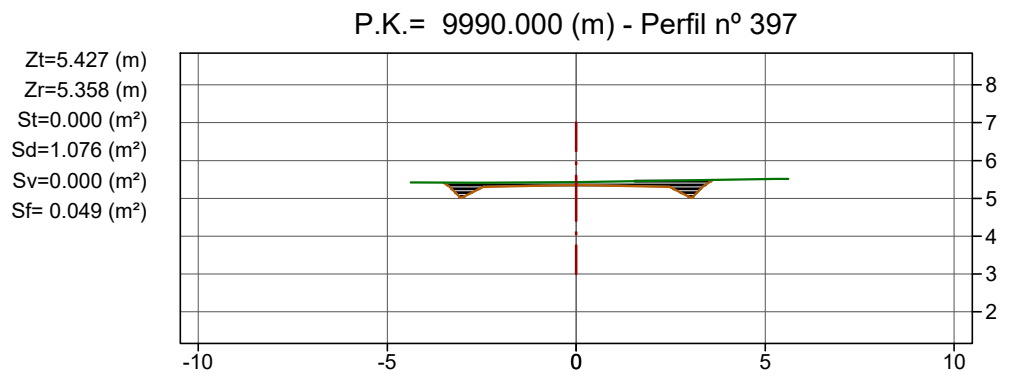
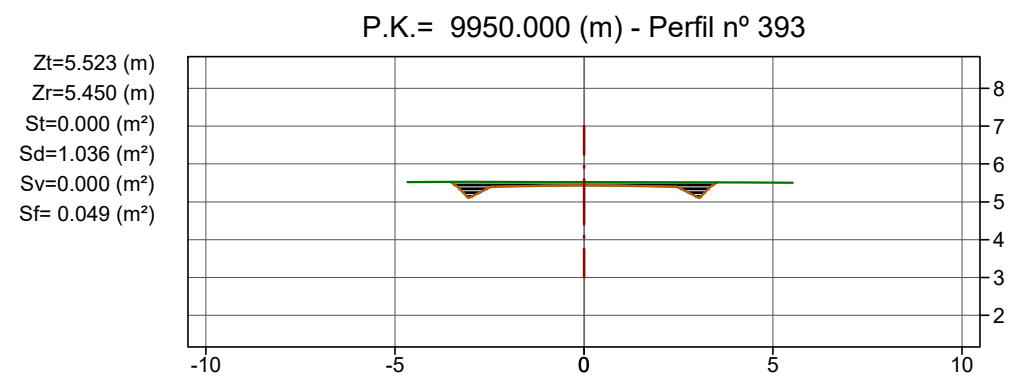


49

**Llegenda**

- Terreny actual
- Rasant
- Desmunt
- Terraplè

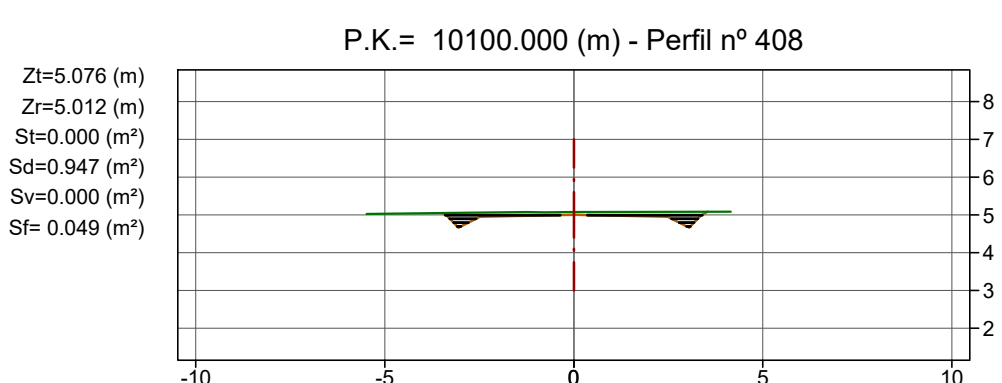
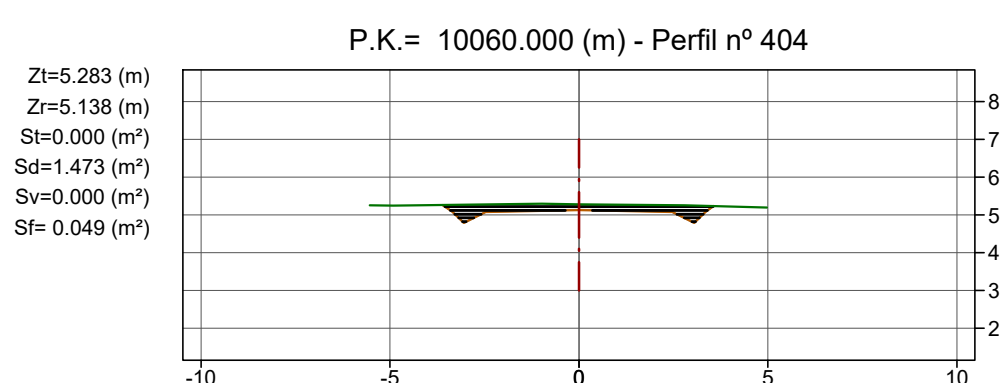
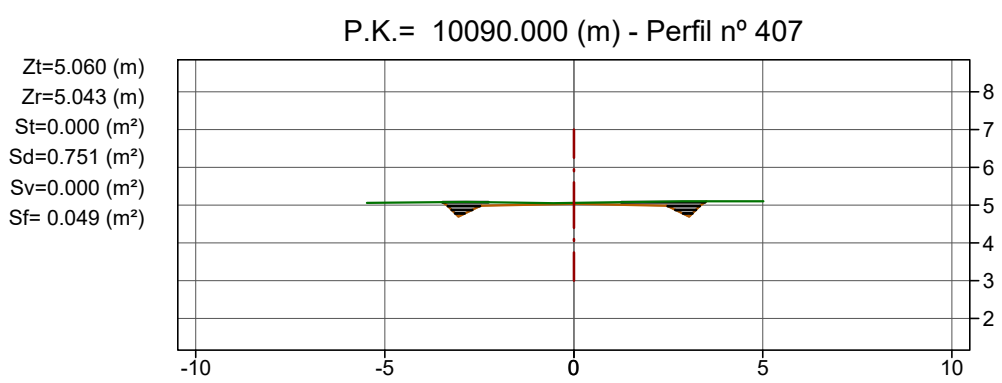
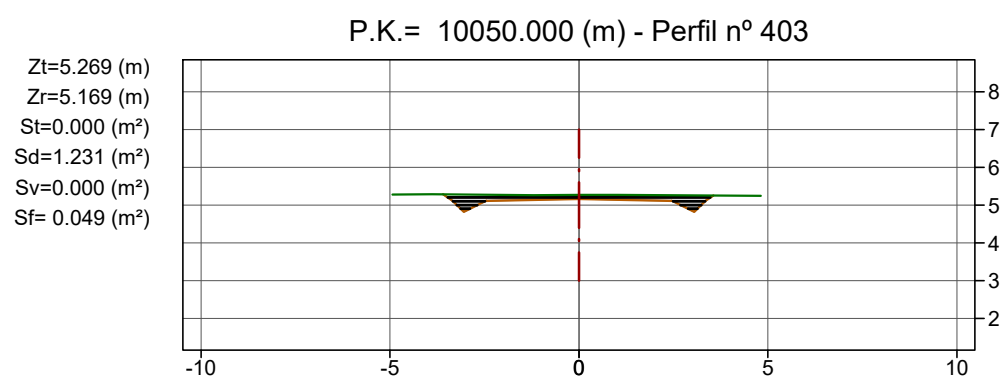
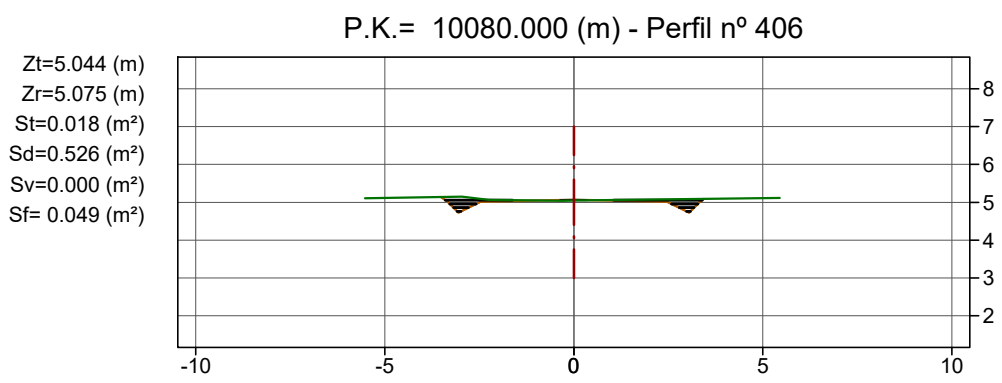
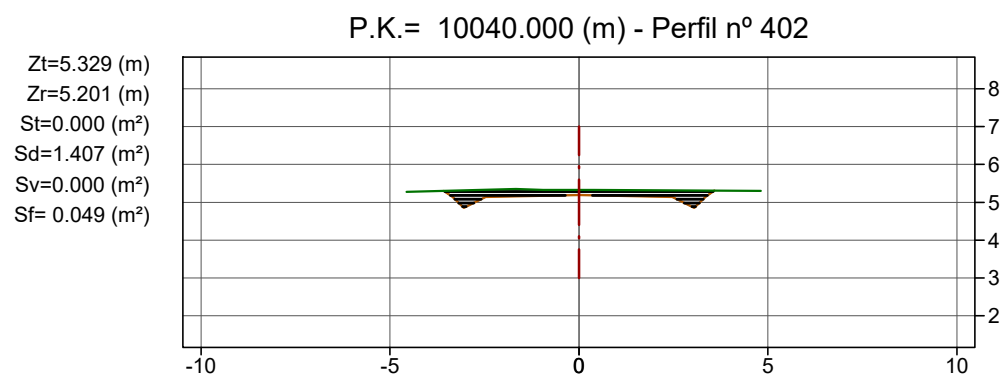
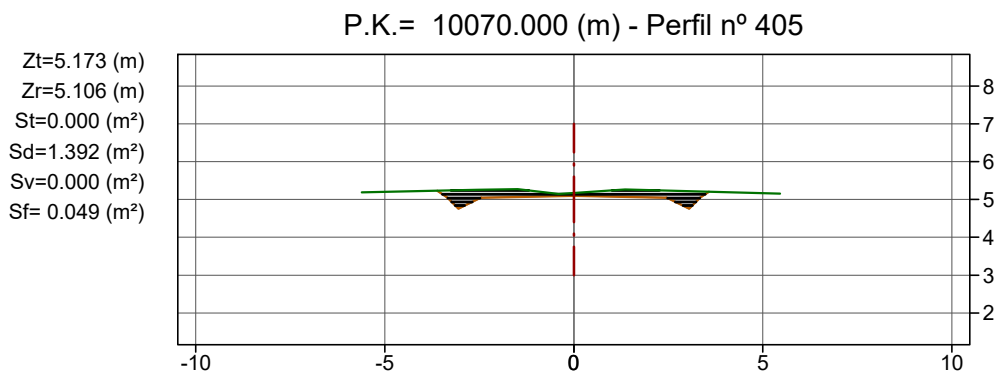
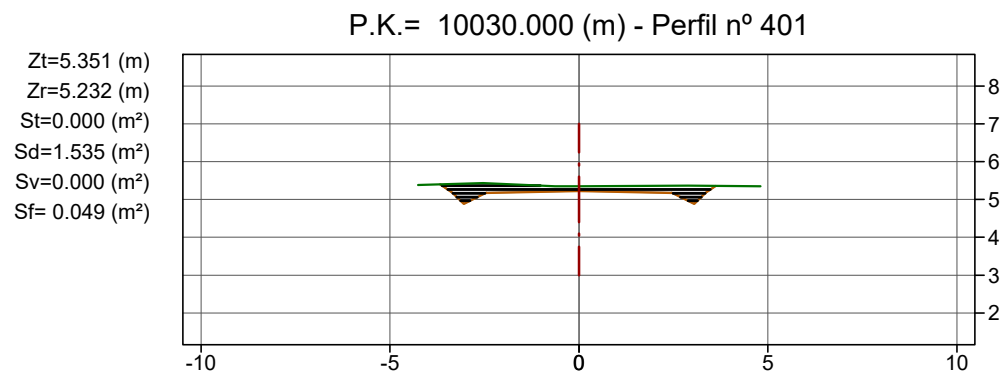
Cotes en metres



Llegenda

- Terreny actual
- Rasant
- Desmunt
- Terraplè

Cotes en metres

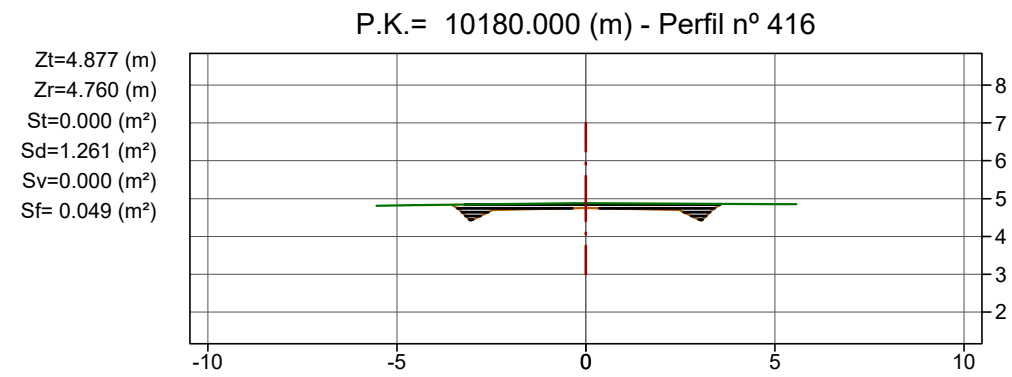
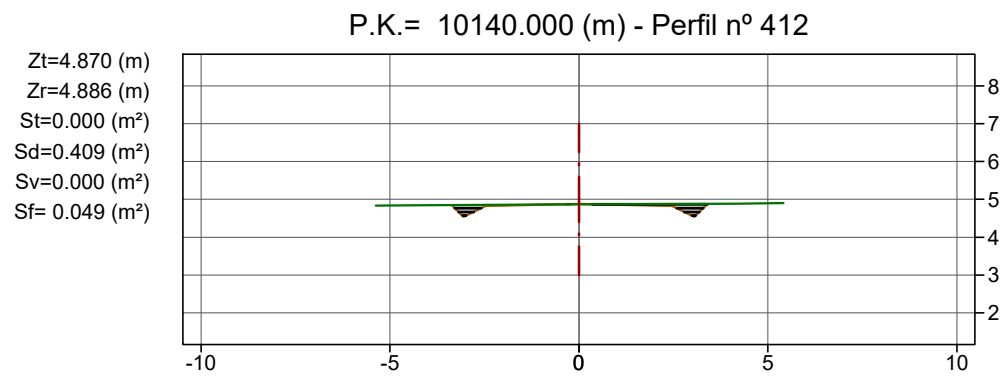
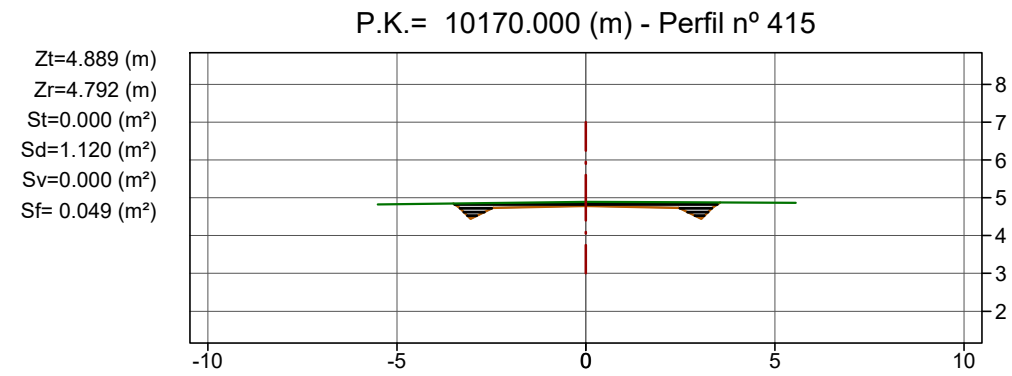
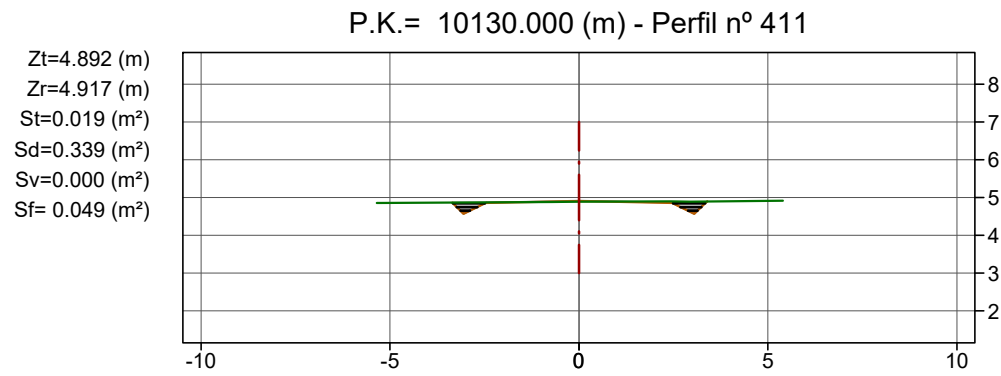
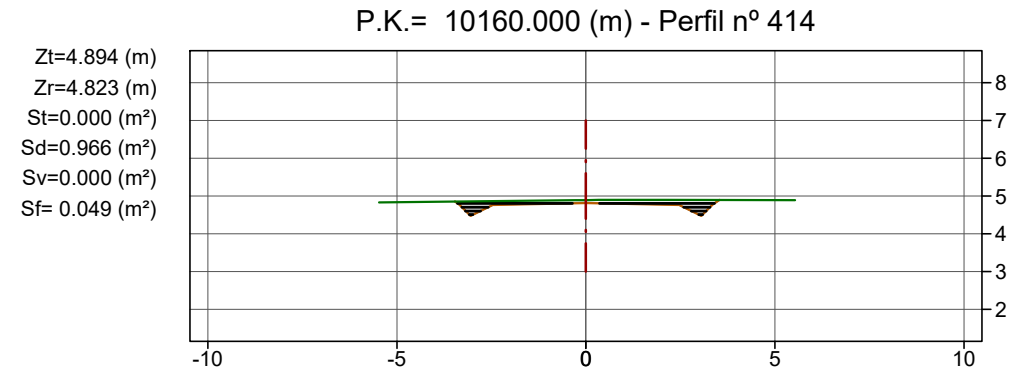
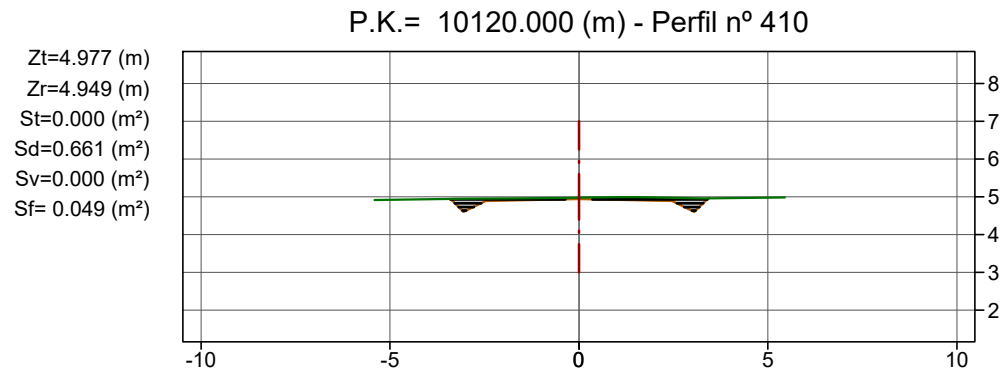
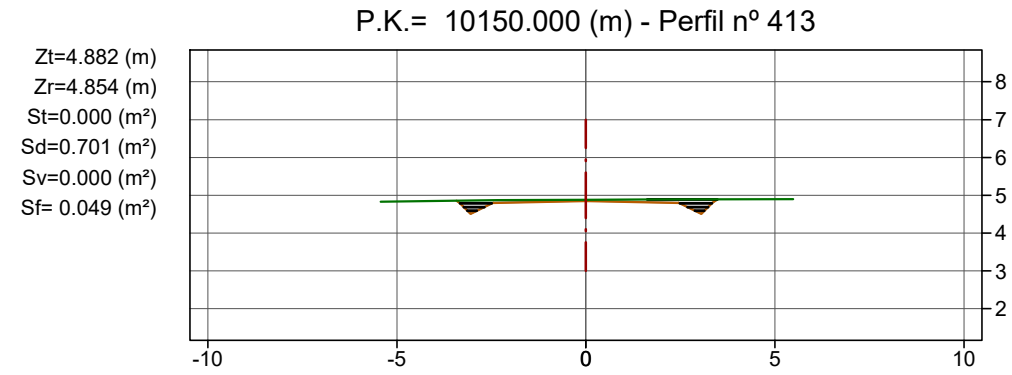
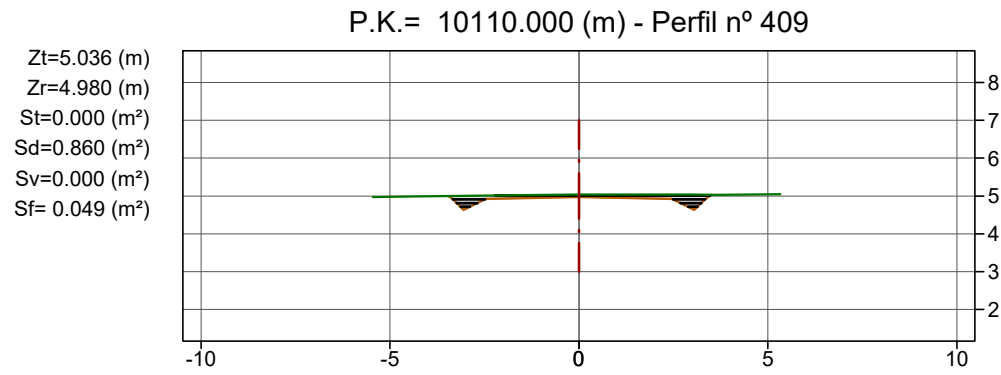


51

**Llegenda**

- Terreny actual
- Rasant
- Desmunt
- Terraplè

Cotes en metres



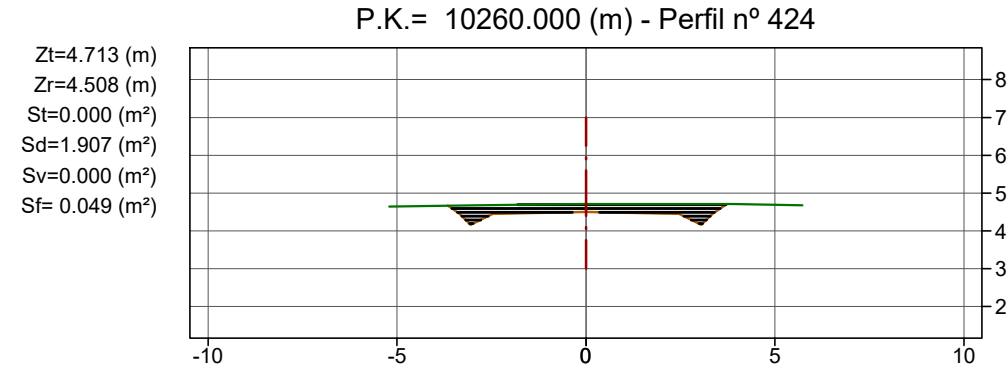
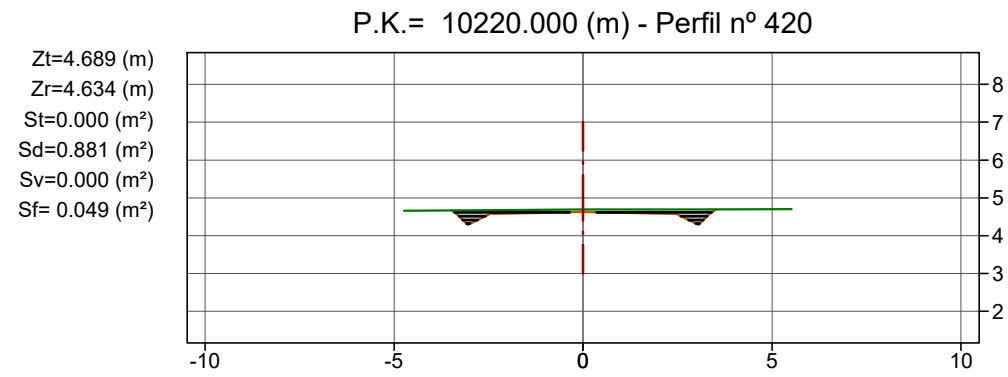
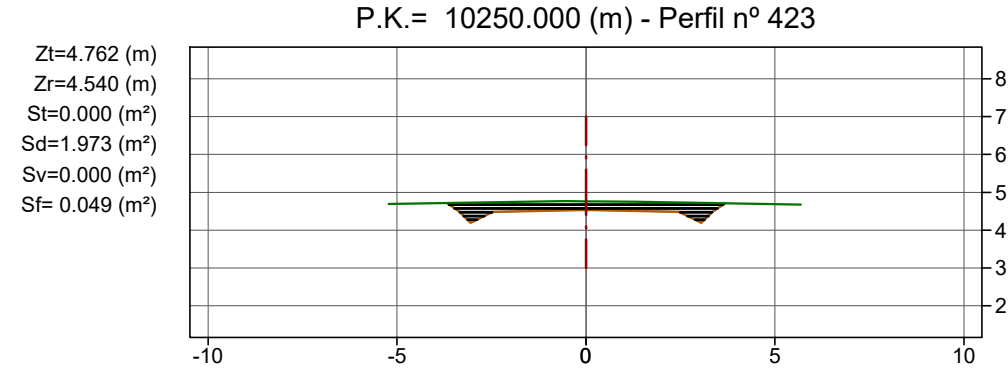
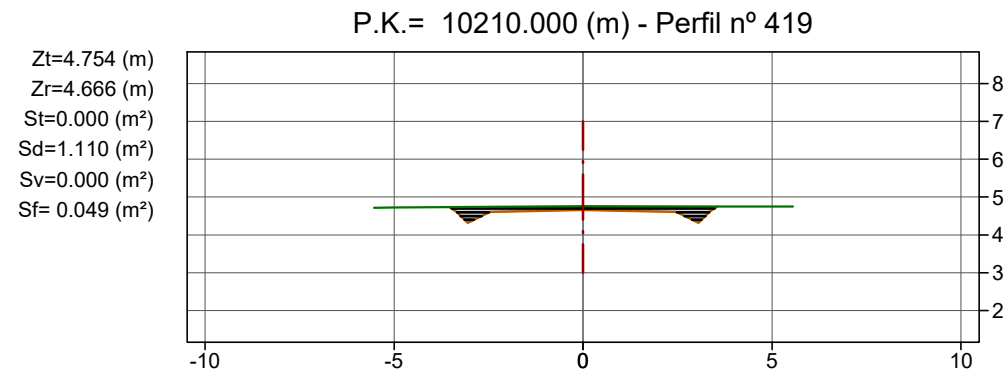
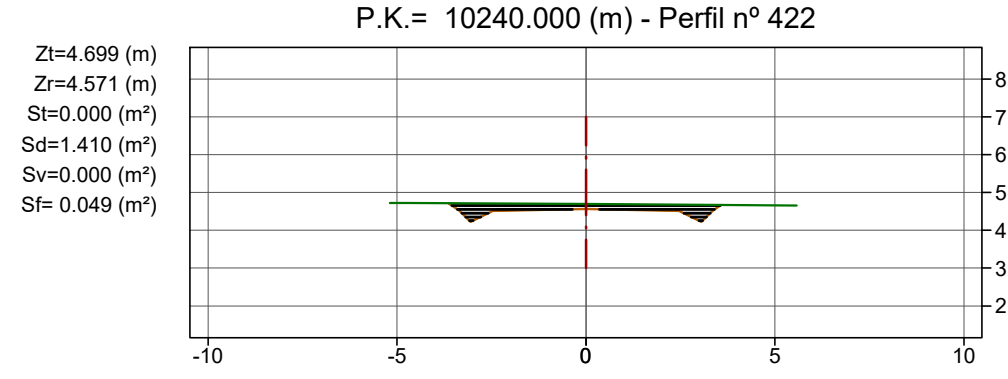
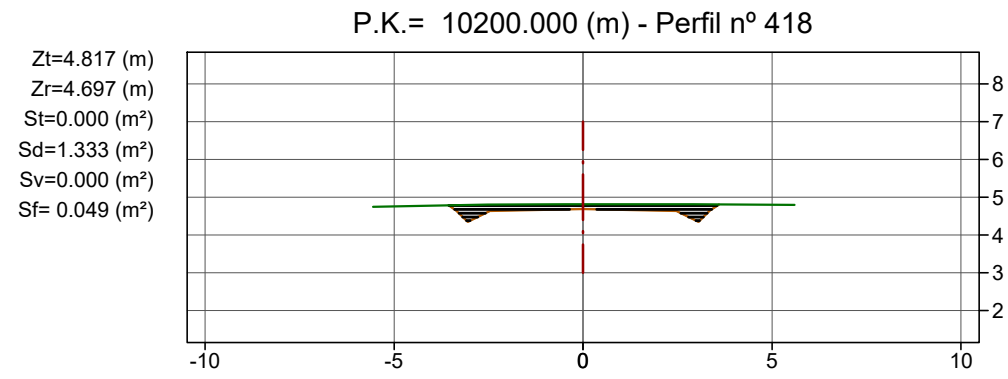
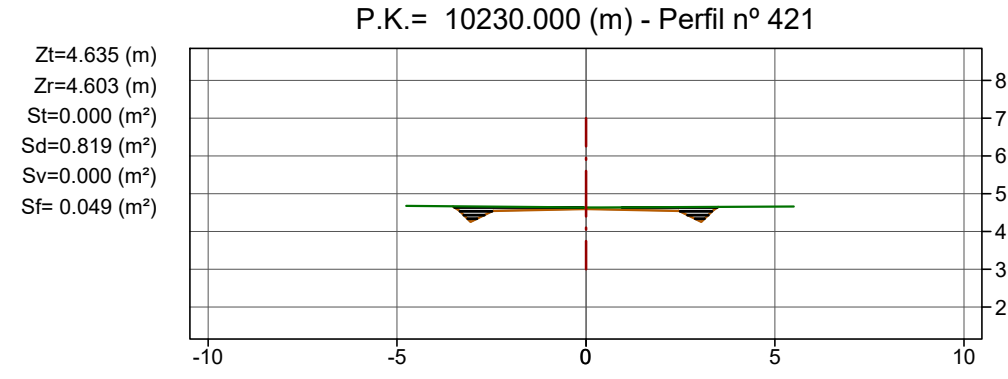
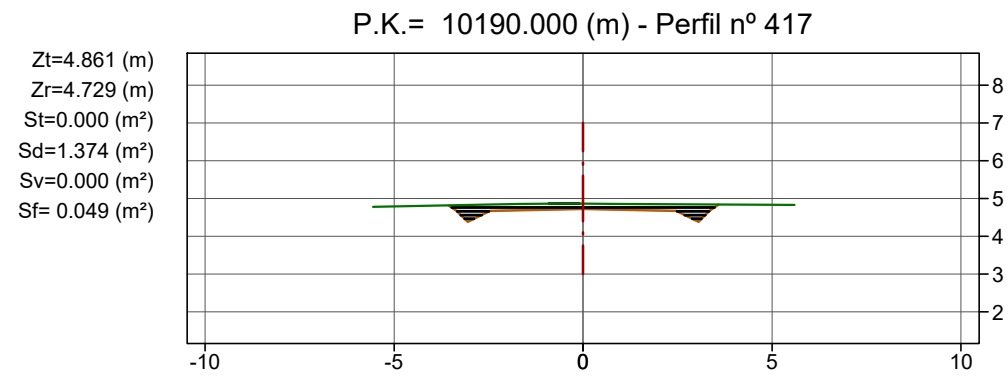
52

Llegenda

- Terreny actual
- Rasant
- Desmunt
- Terraplè

Cotes en metres



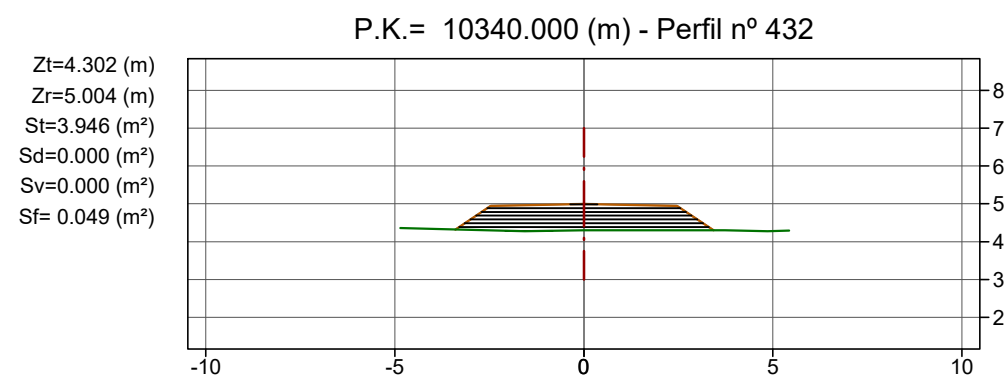
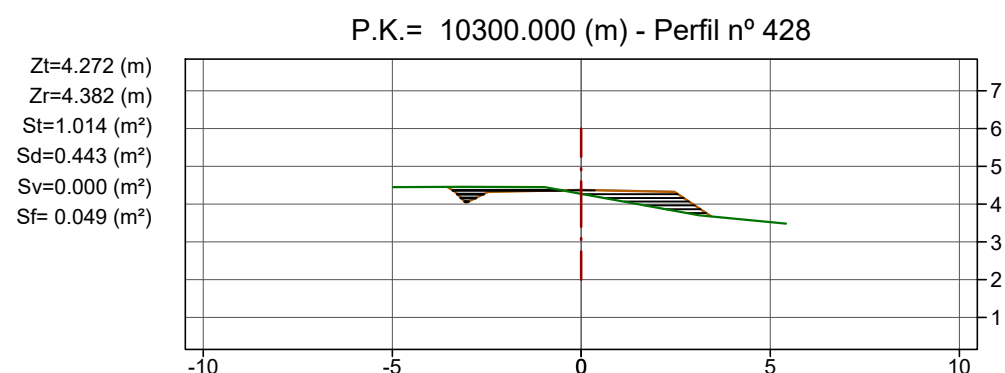
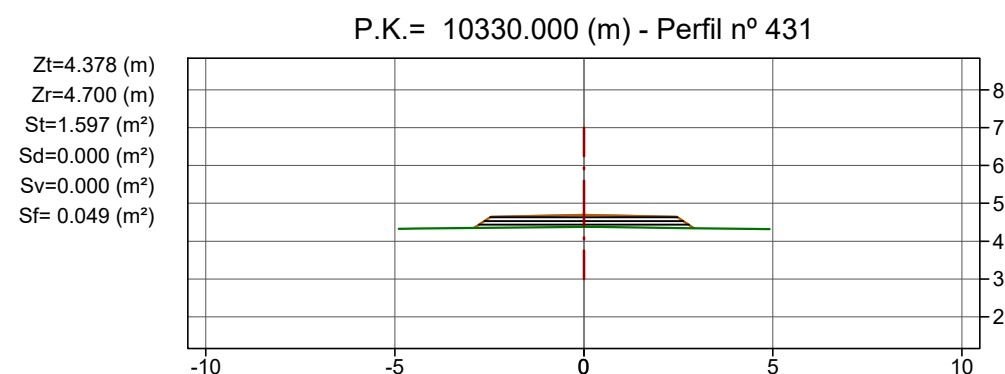
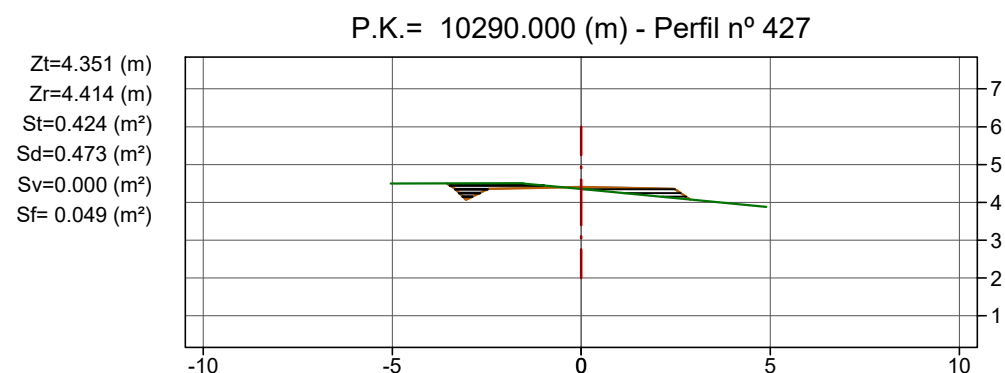
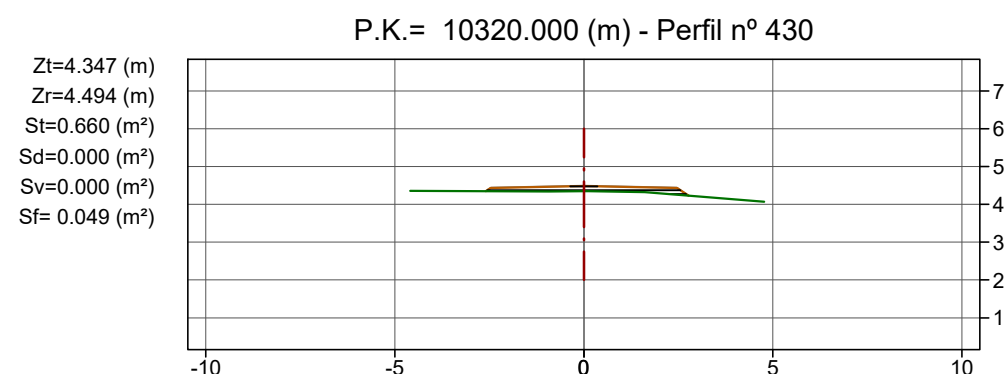
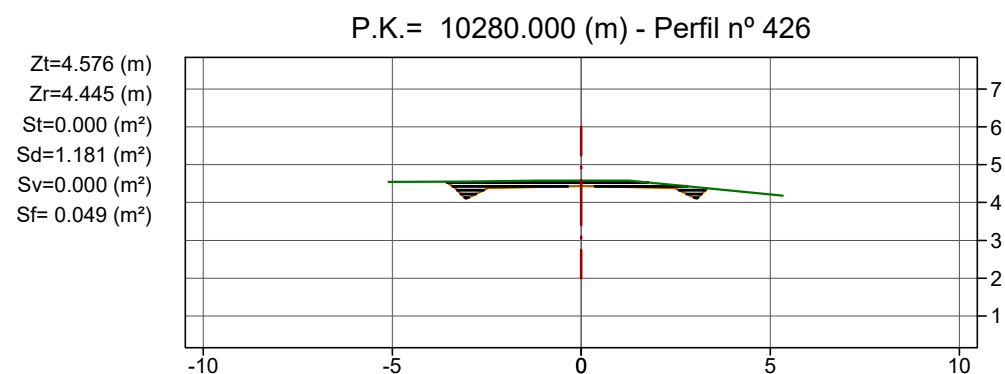
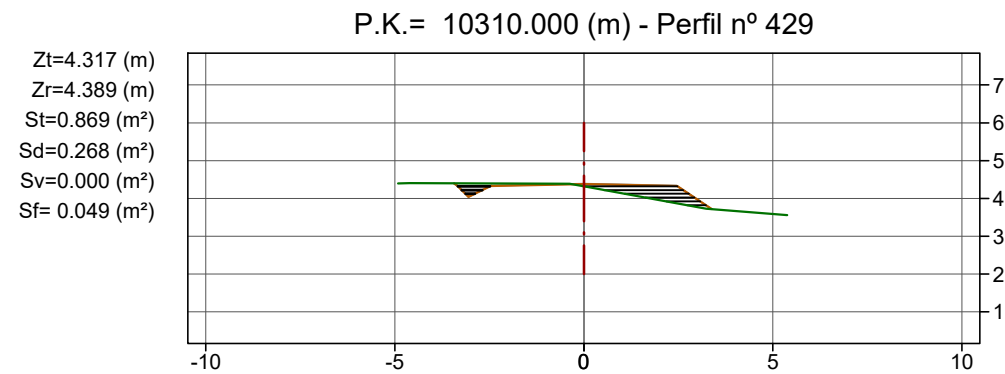
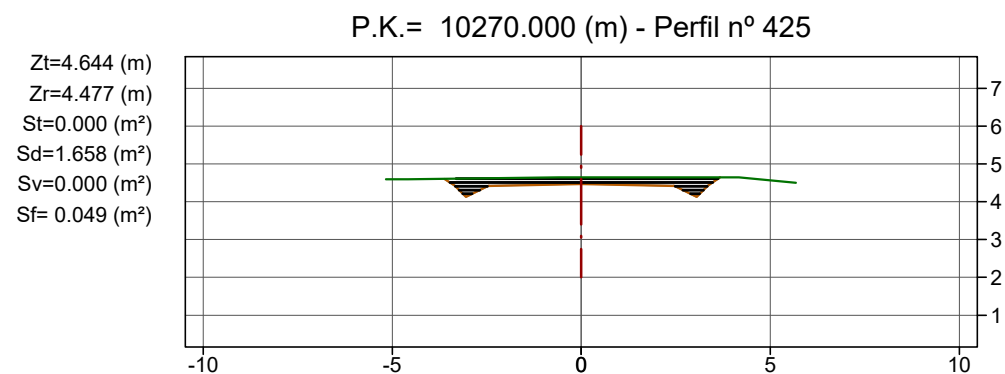


53

Llegenda

- Terreny actual
- Rasant
- Desmunt
- Terraplè

Cotes en metres

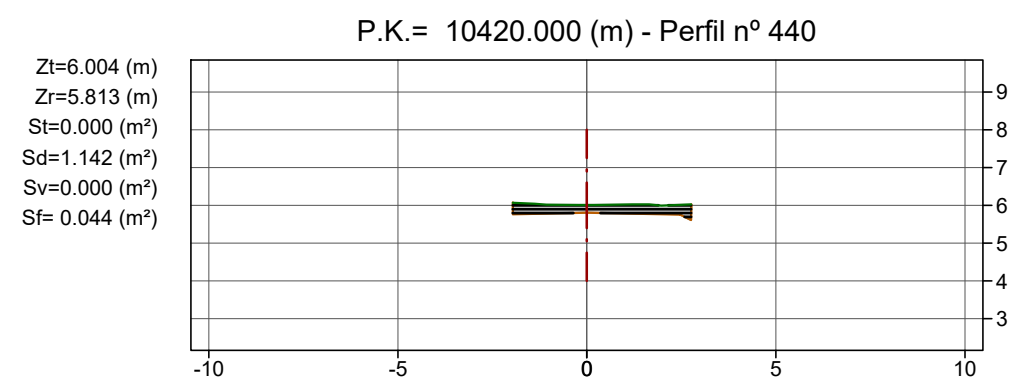
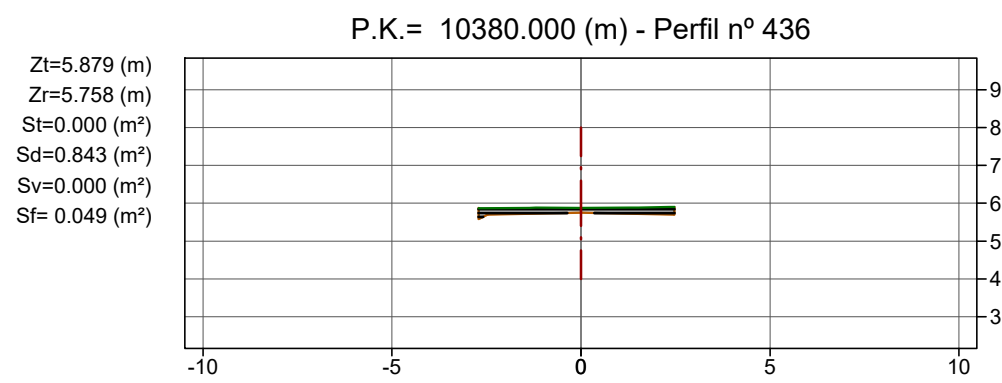
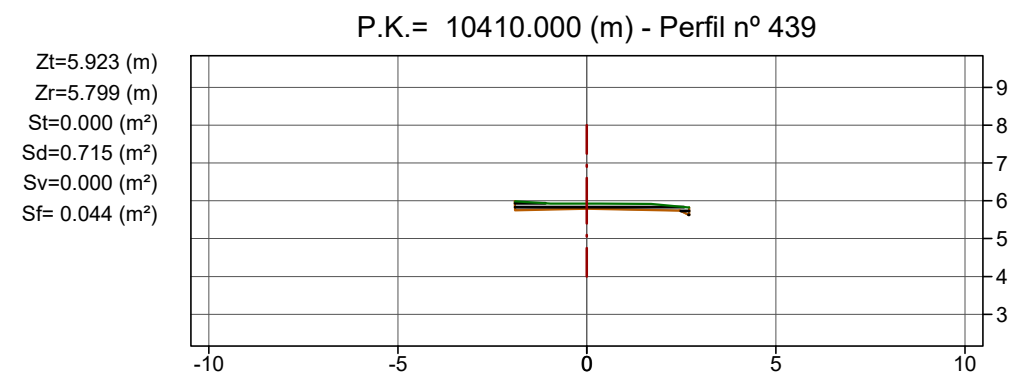
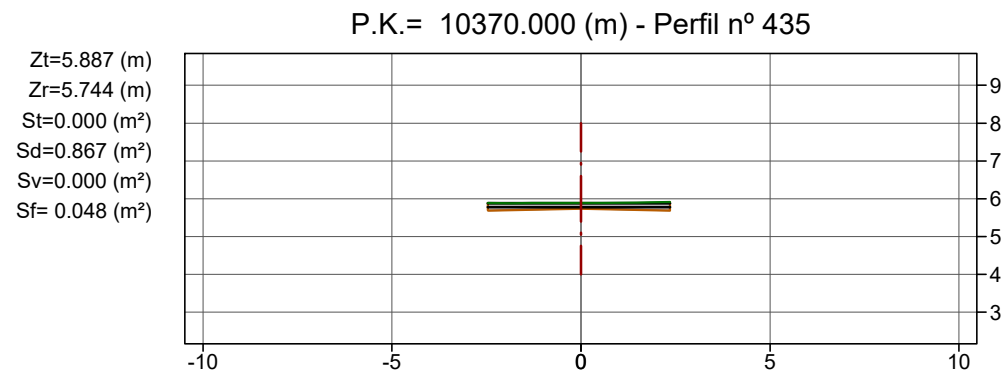
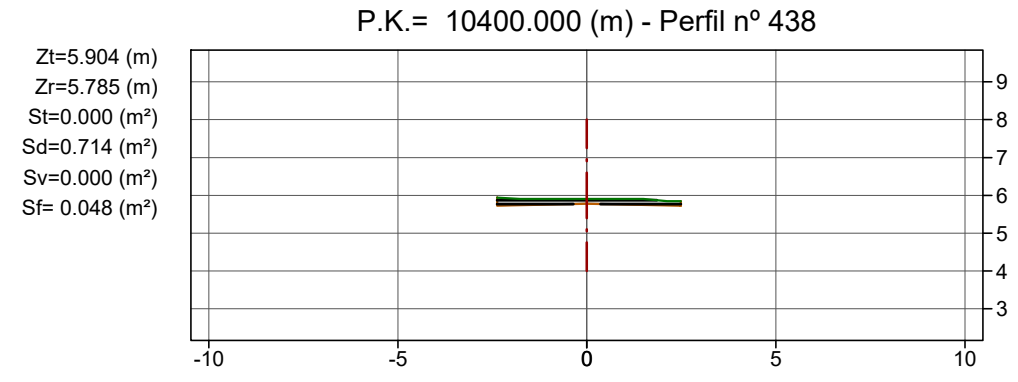
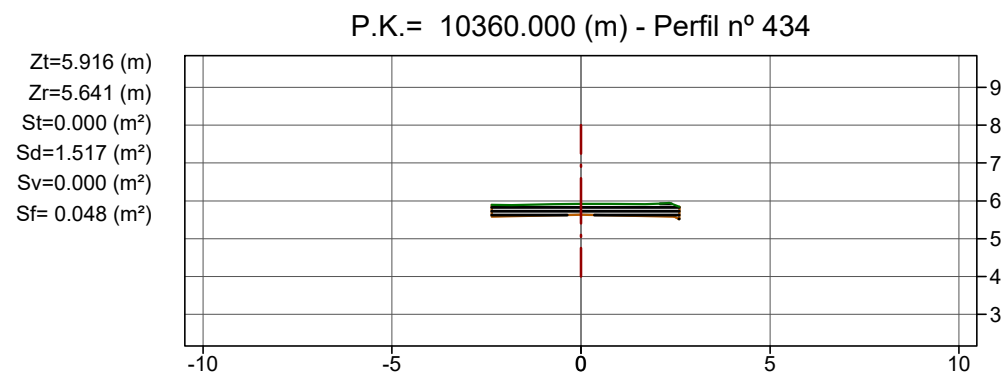
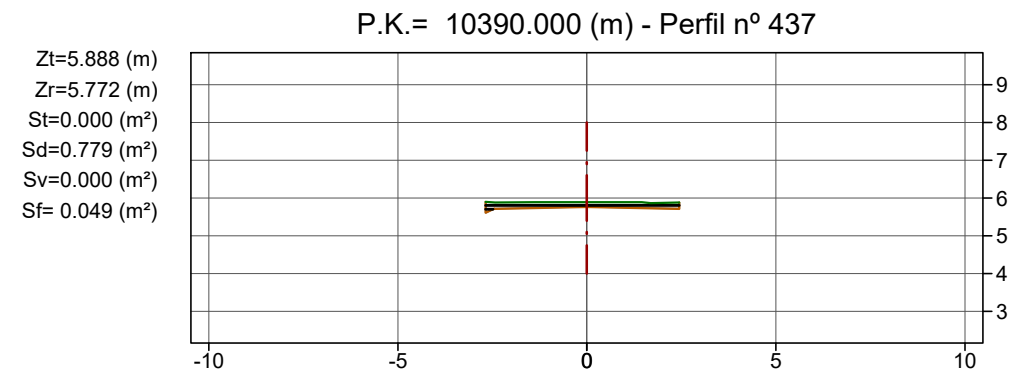
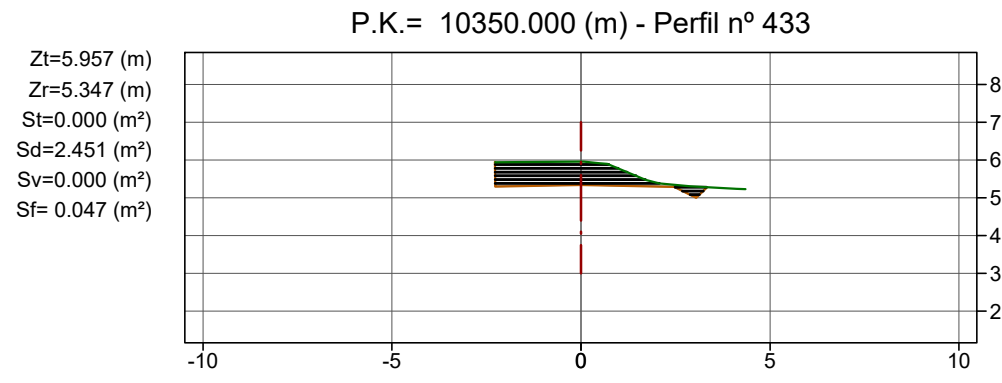


54

Llegenda

- Terreny actual
- Rasant
- Desmunt
- Terraplè

Cotes en metres

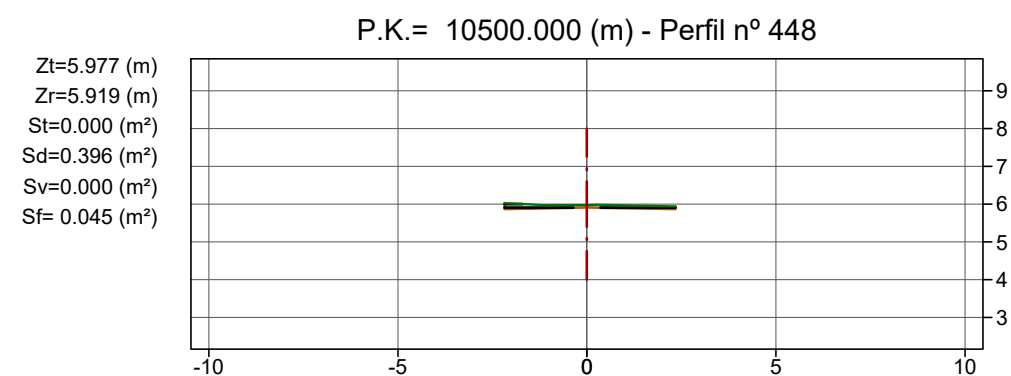
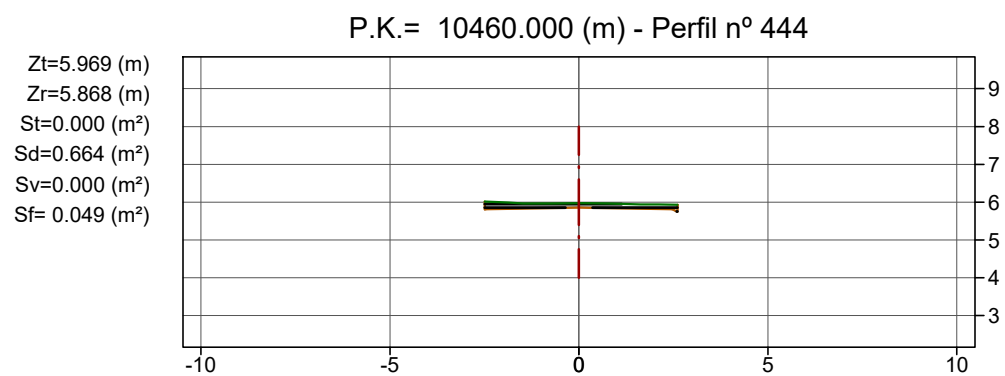
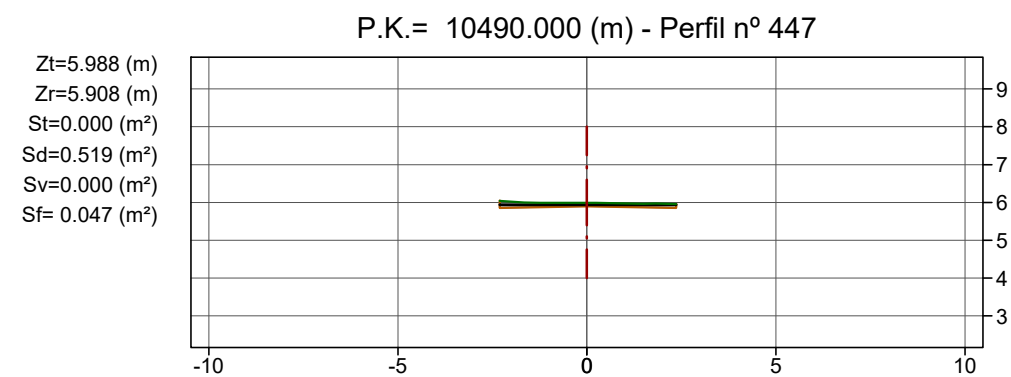
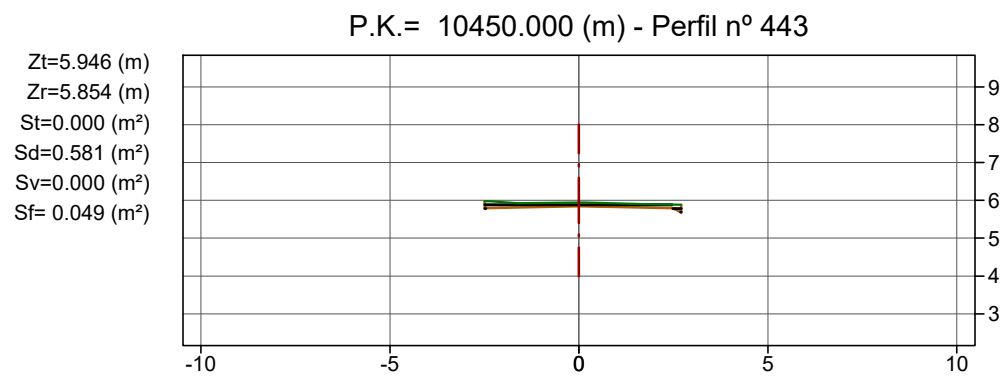
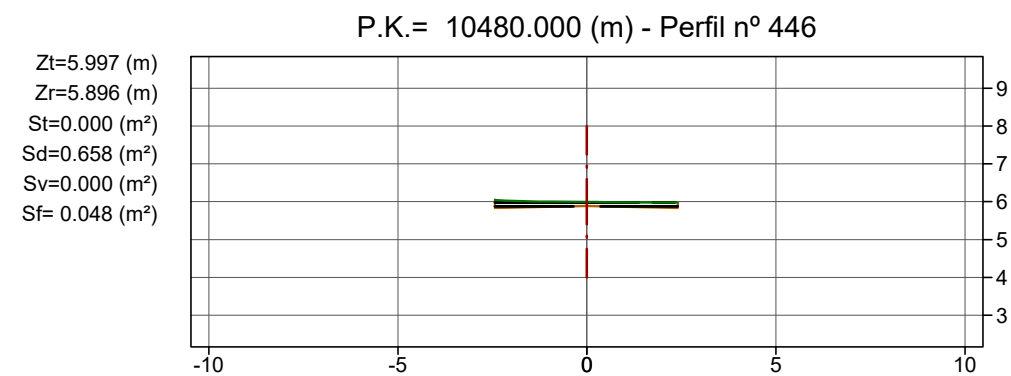
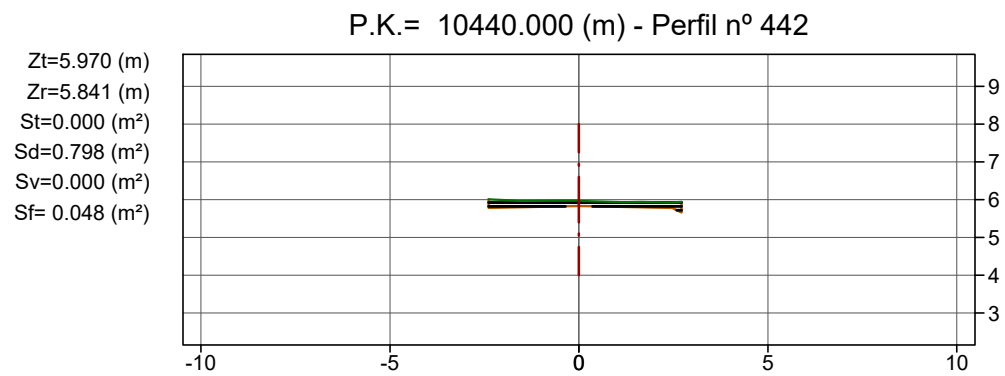
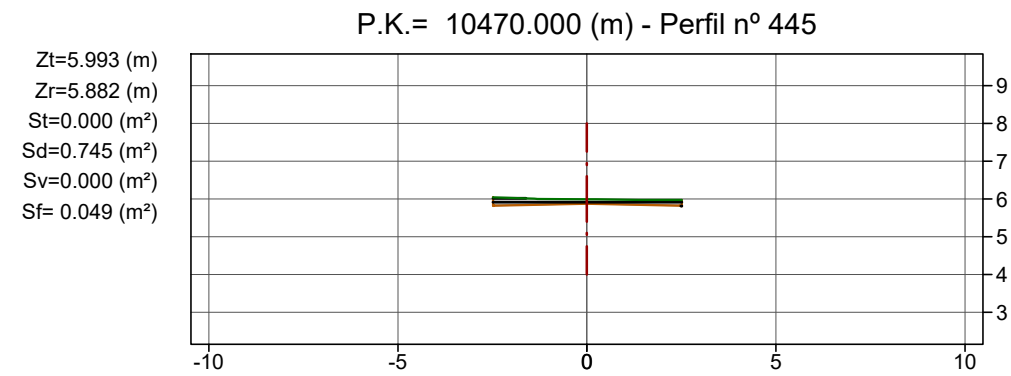
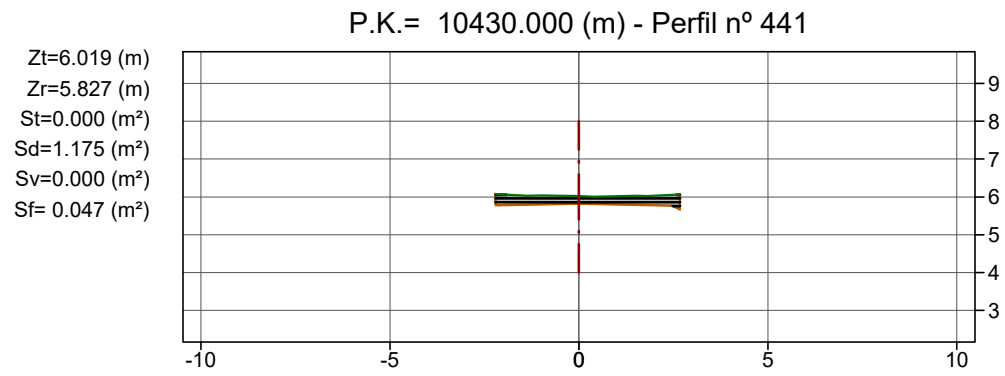


55

**Llegenda**

- Terreny actual
- Rasant
- Desmunt
- Terraplè

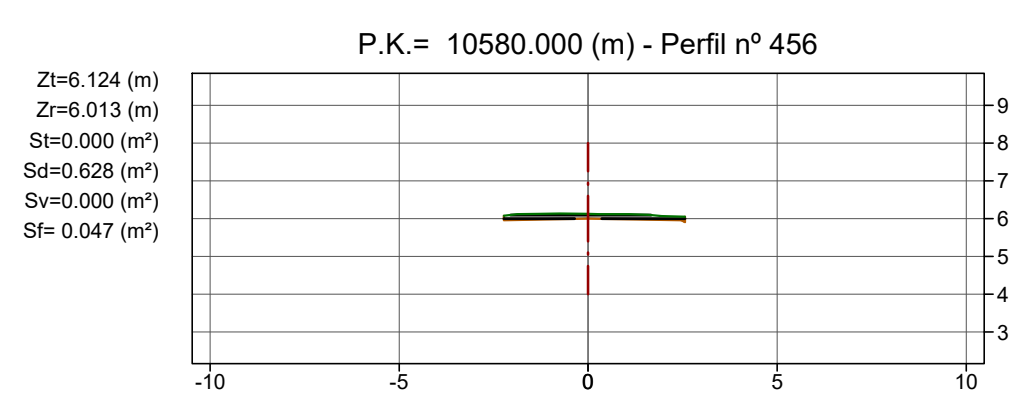
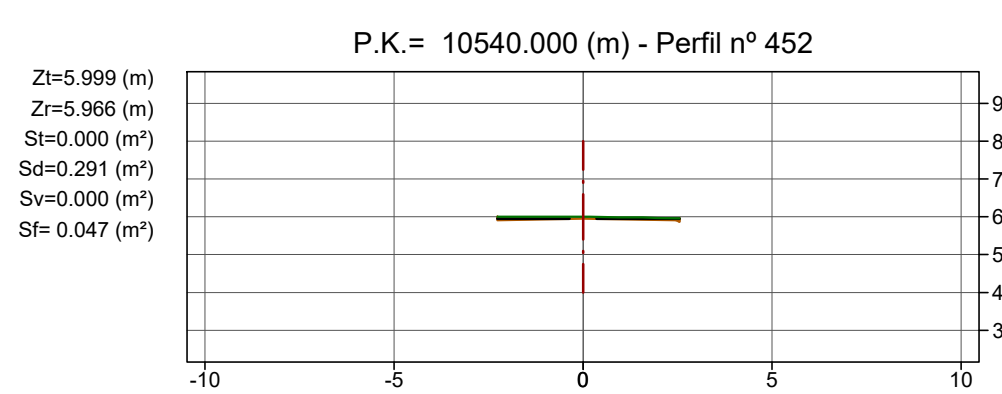
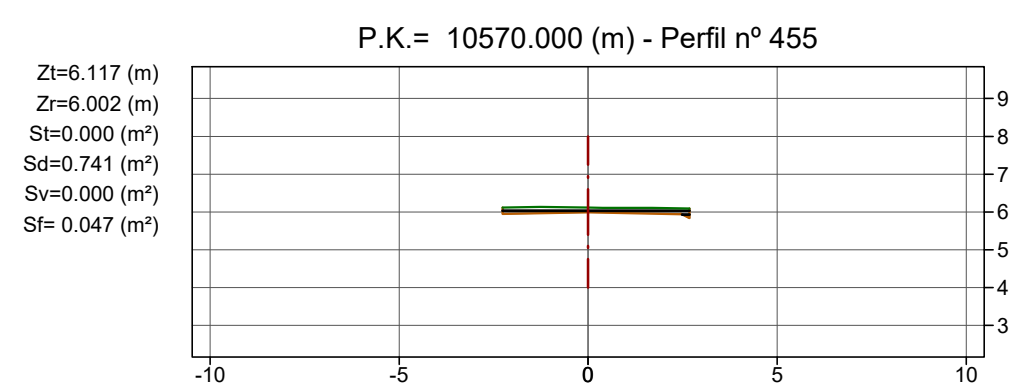
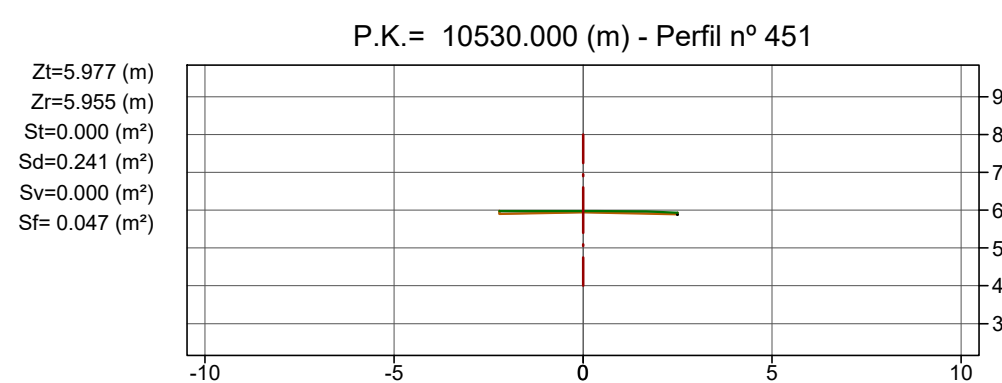
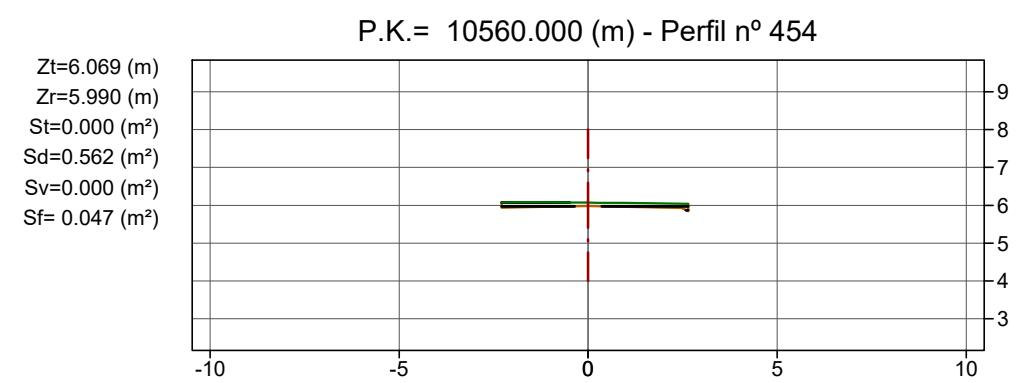
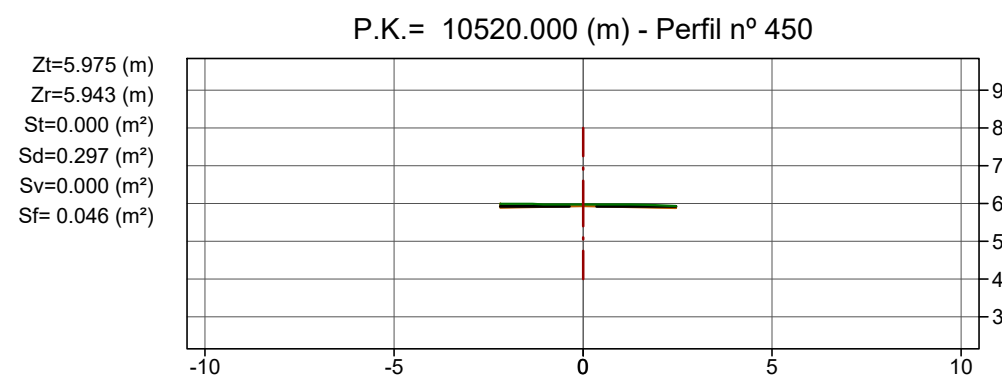
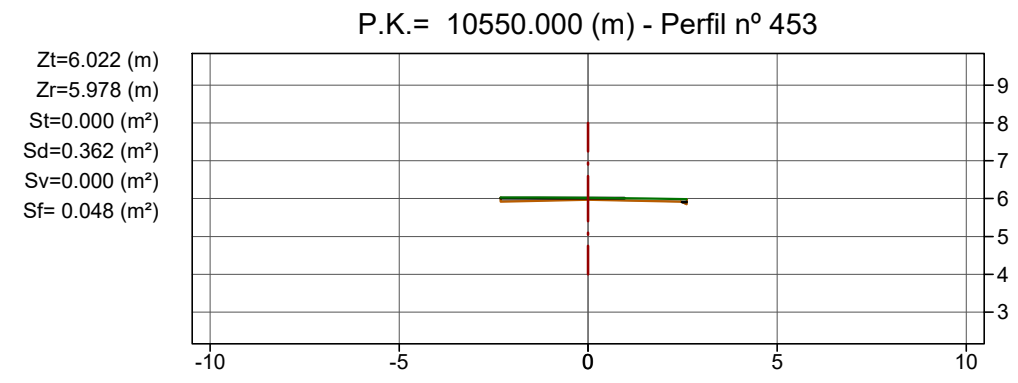
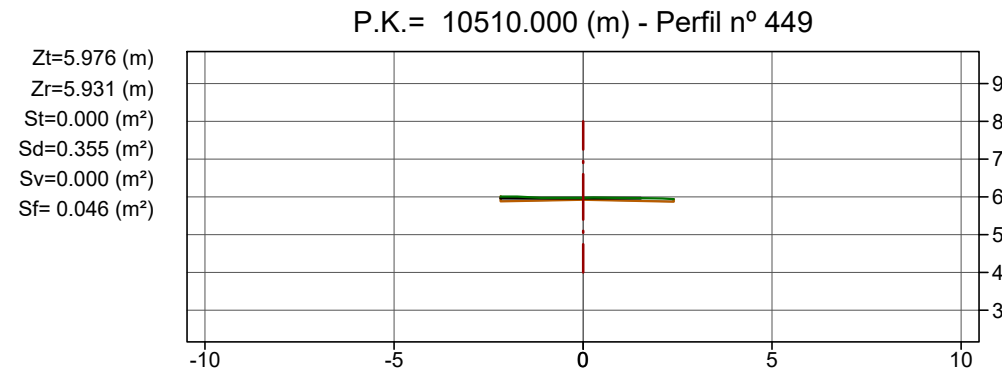
Cotes en metres



Llegenda





- Terreny actual
- Rasant
- Desmunt
- Terraplè

Cotes en metres

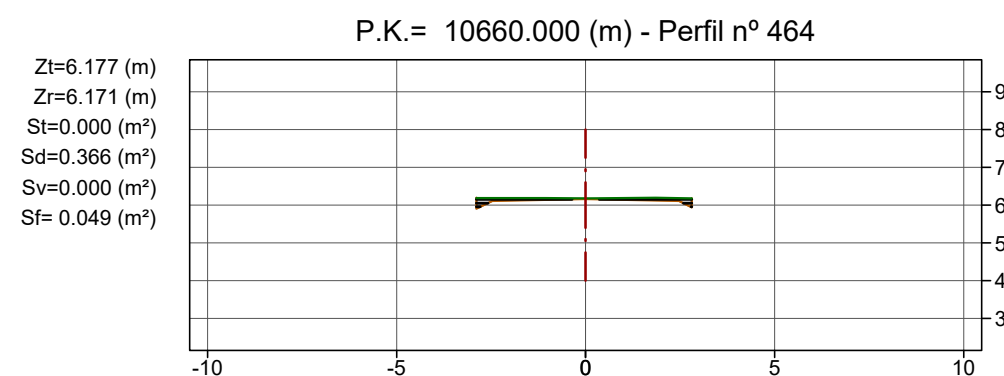
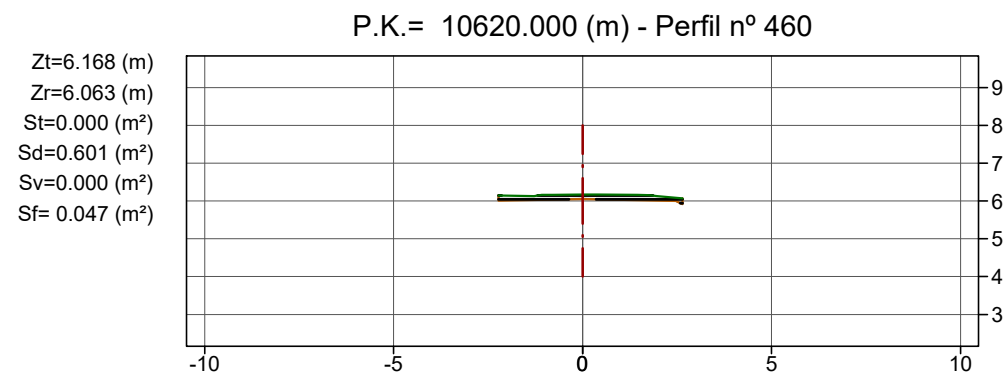
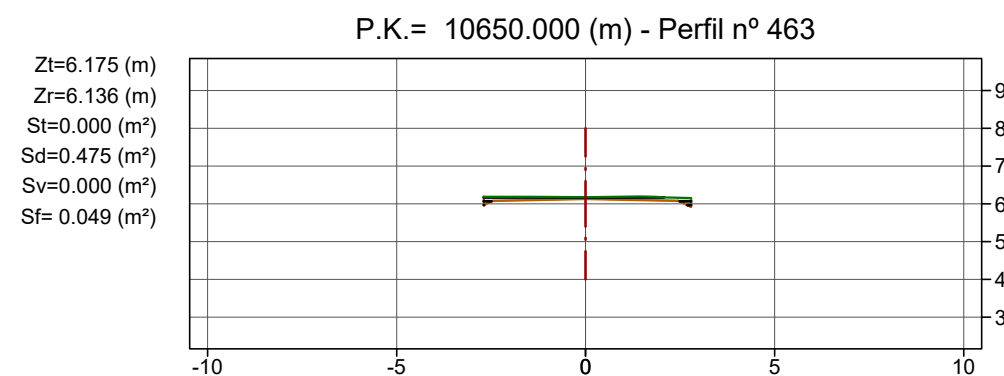
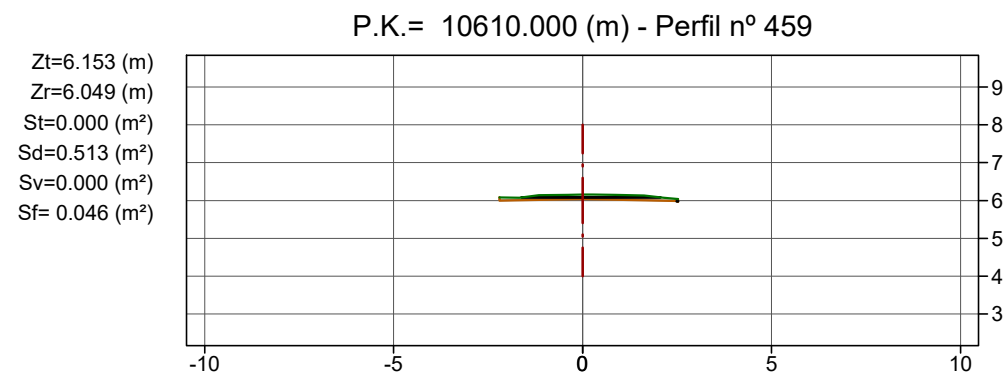
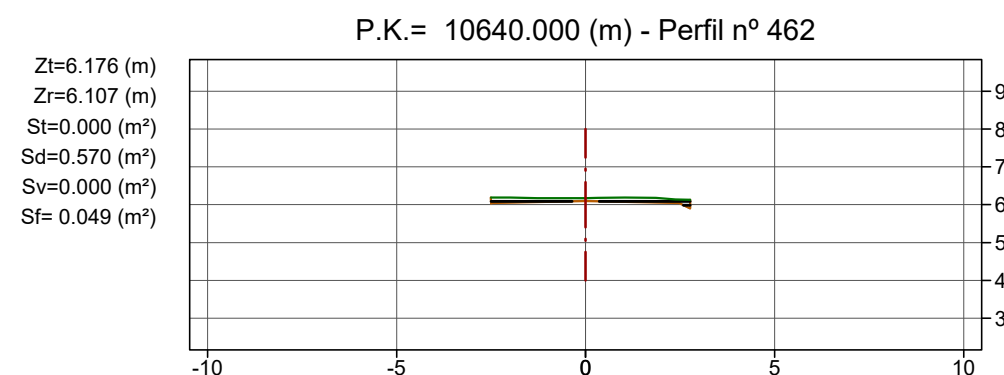
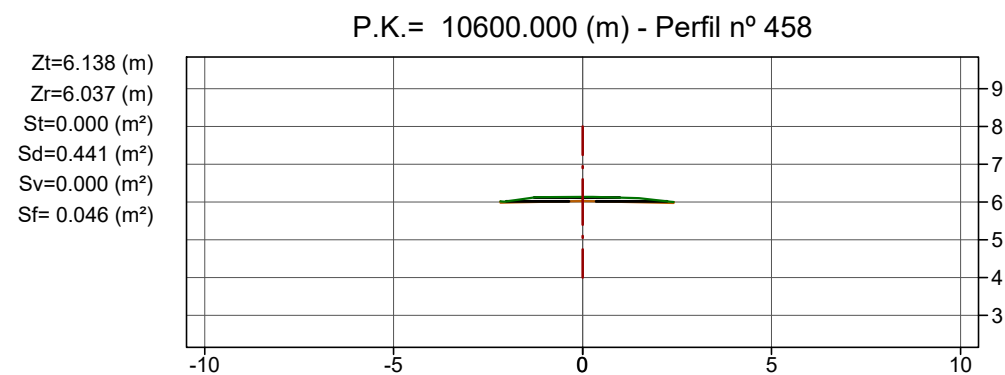
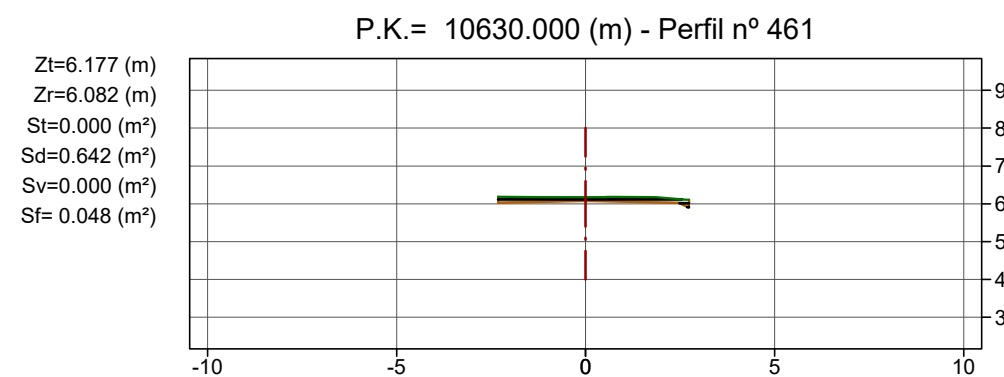
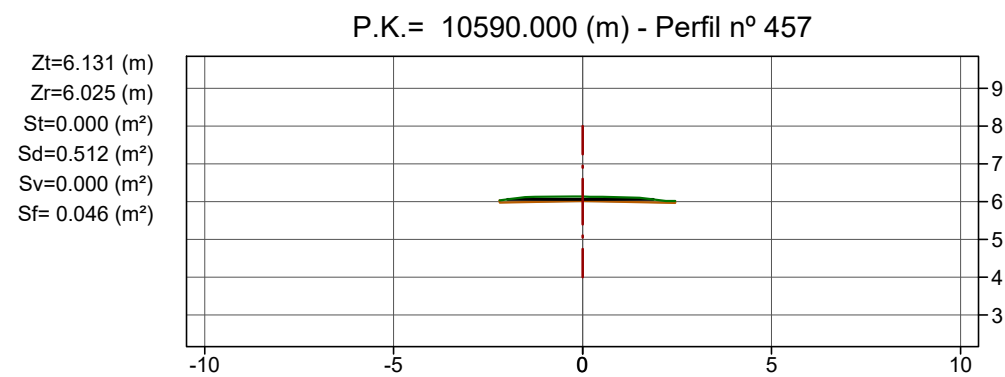


57

**Llegenda**

-  Terreny actual
-  Rasant
-  Desmunt
-  Terraplè

Cotes en metres

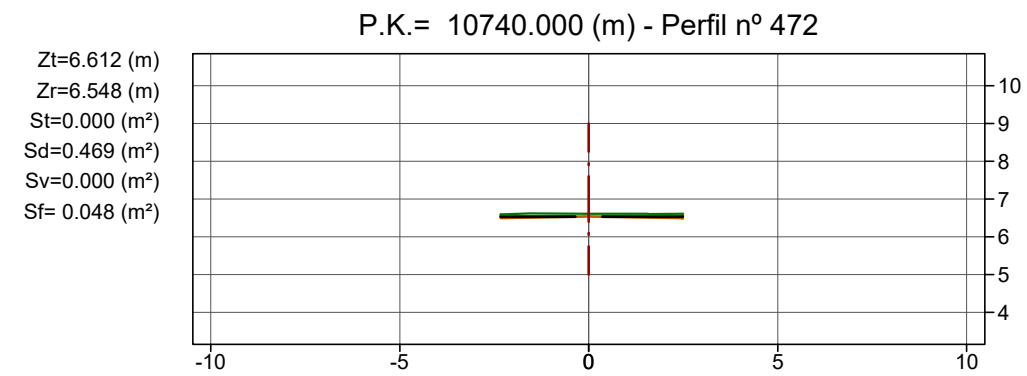
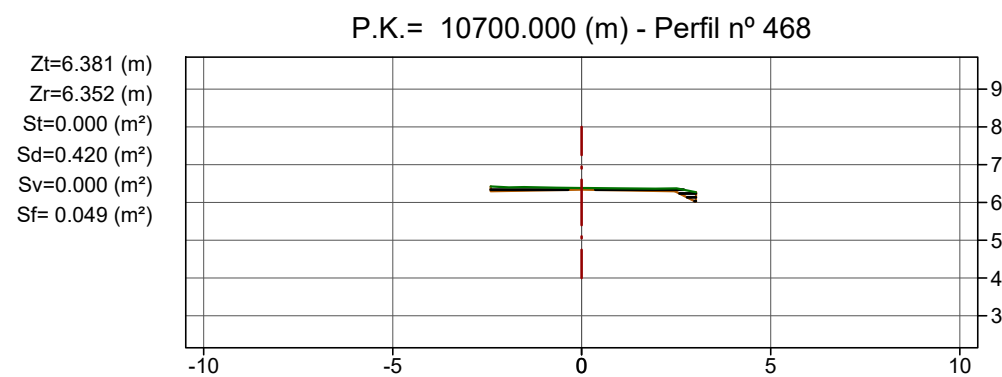
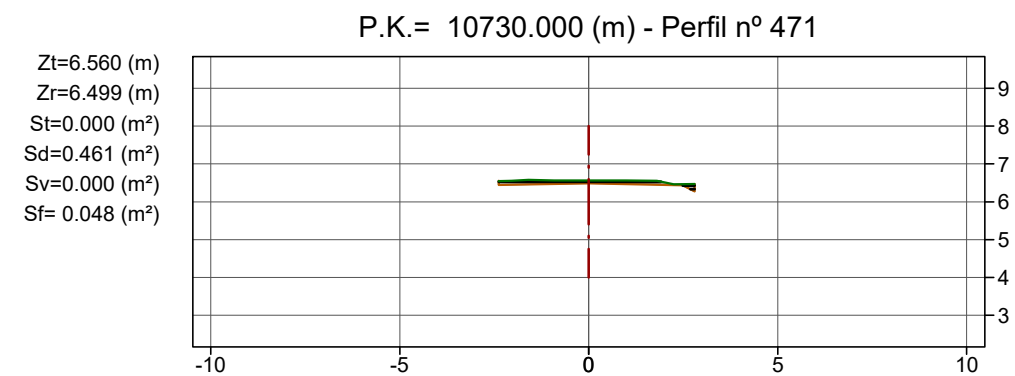
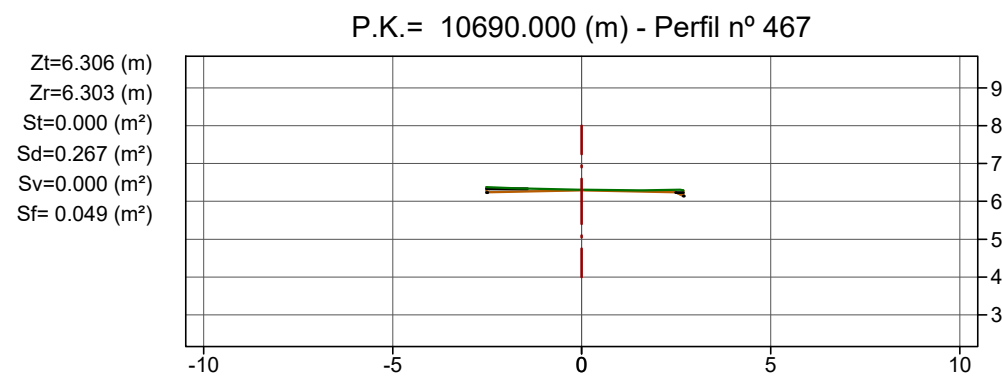
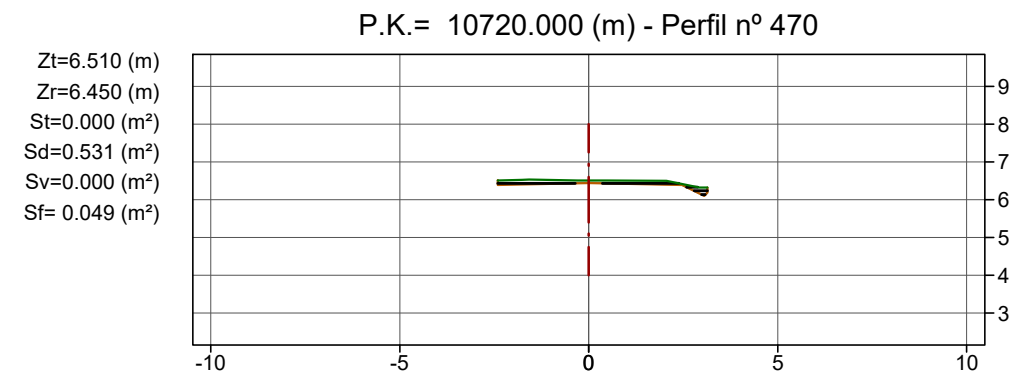
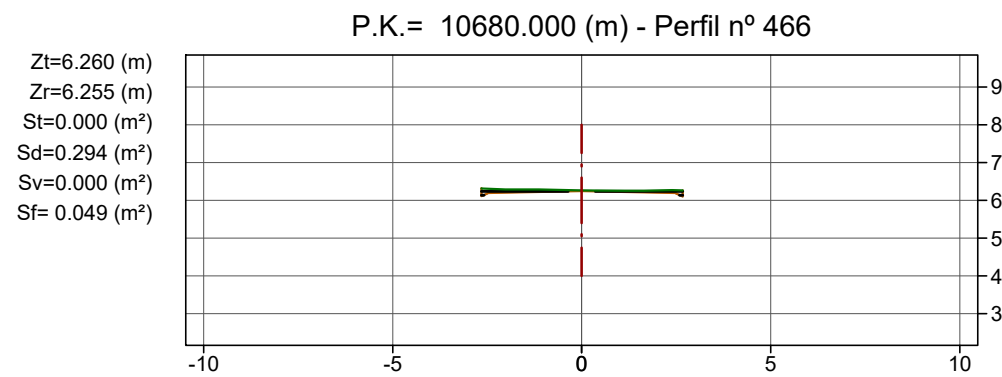
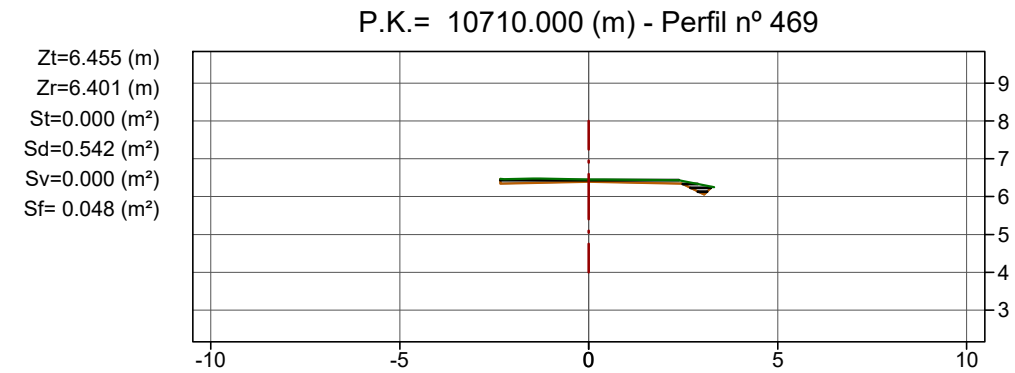
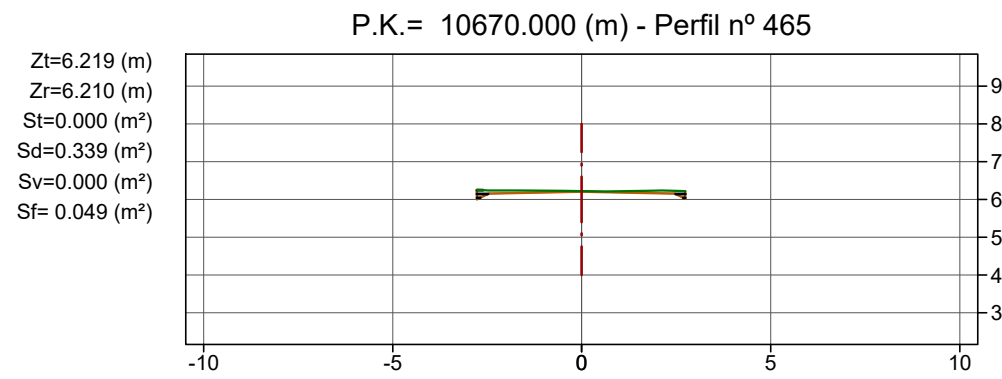


58

Llegenda

- Terreny actual
- Rasant
- Desmunt
- Terraplè

Cotes en metres

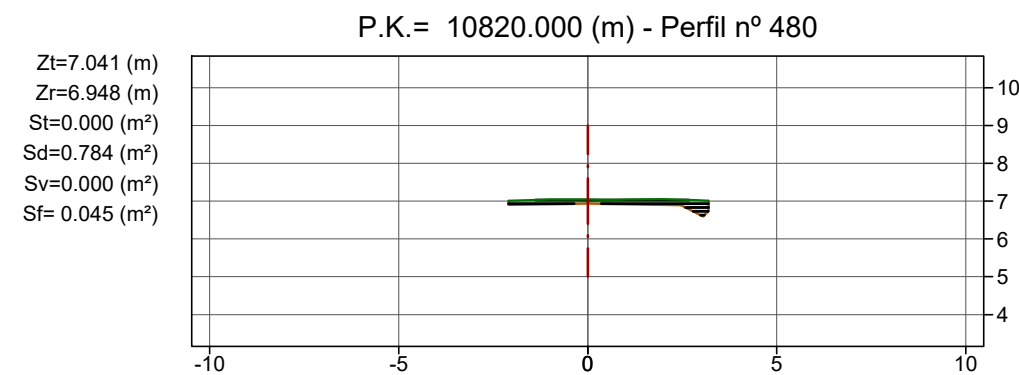
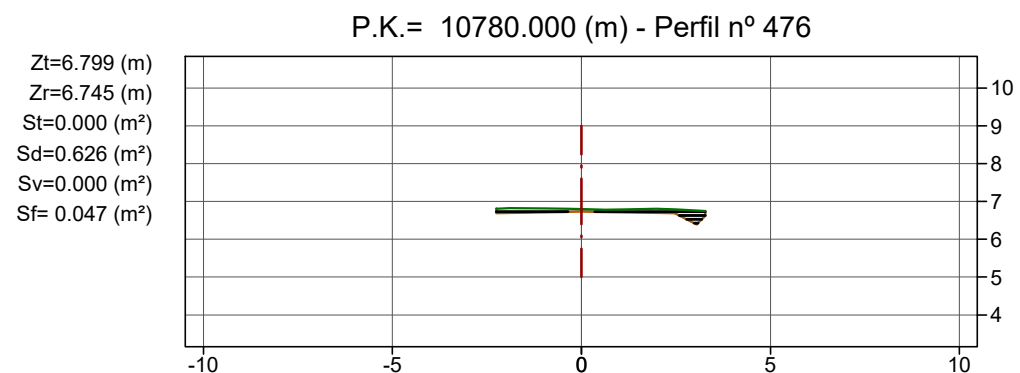
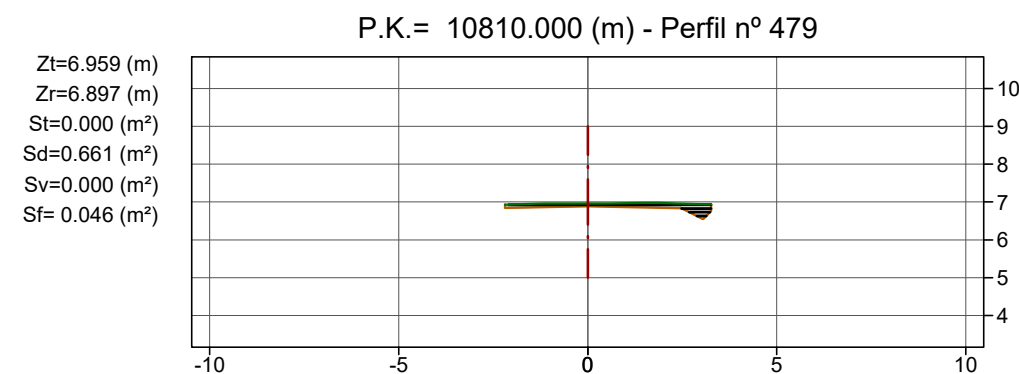
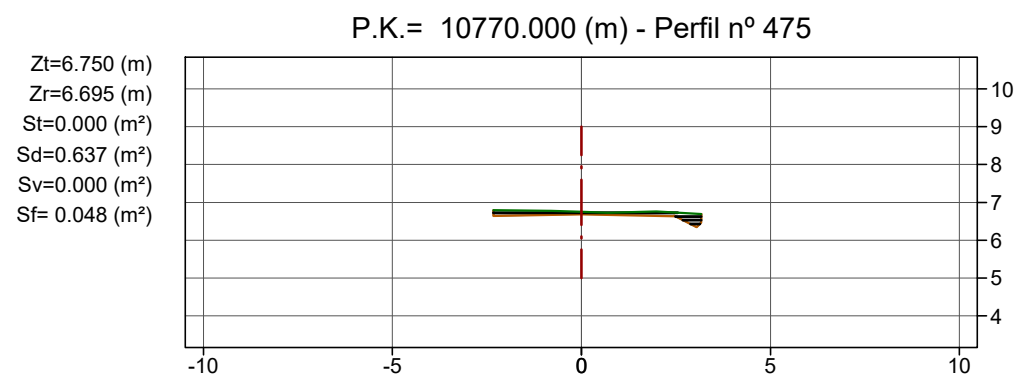
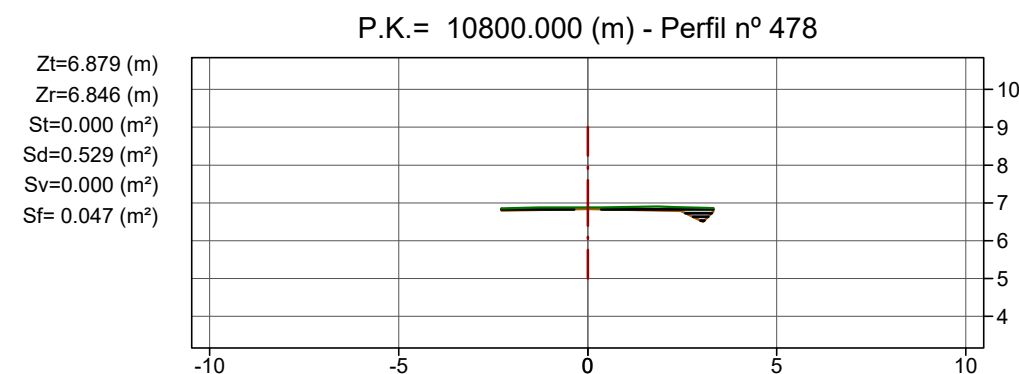
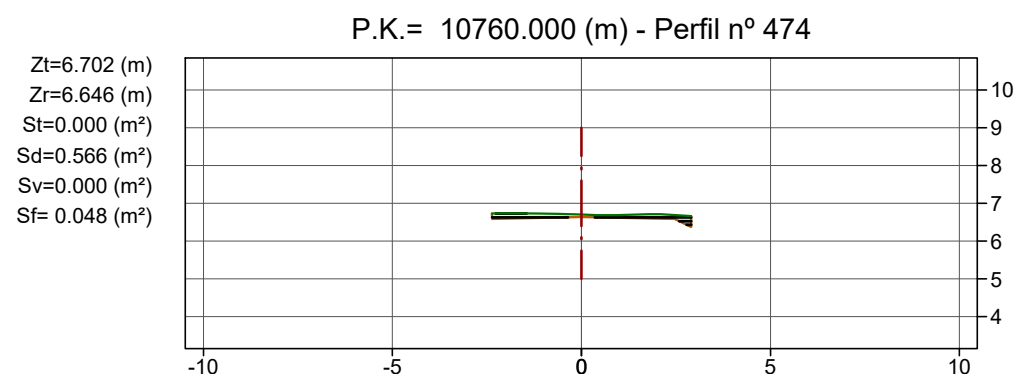
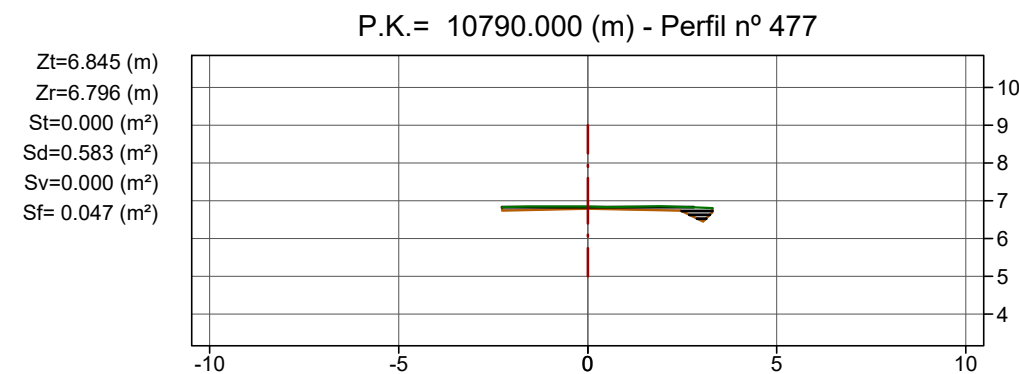
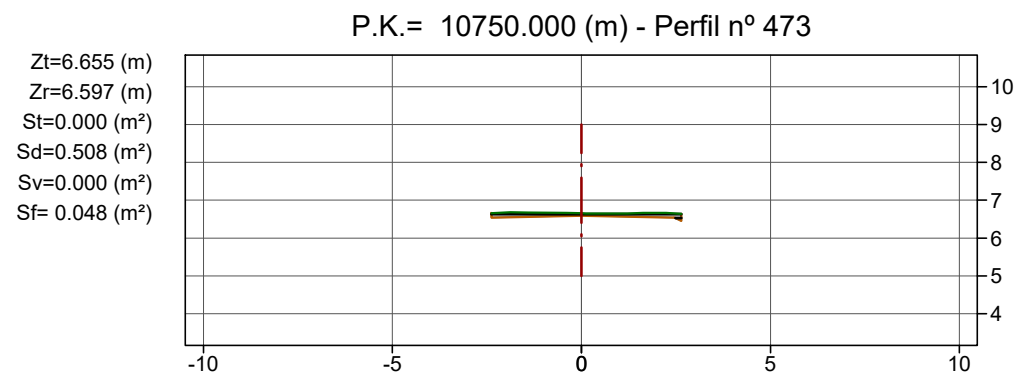


59

**Llegenda**

- Terreny actual
- Rasant
- Desmunt
- Terraplè

Cotes en metres



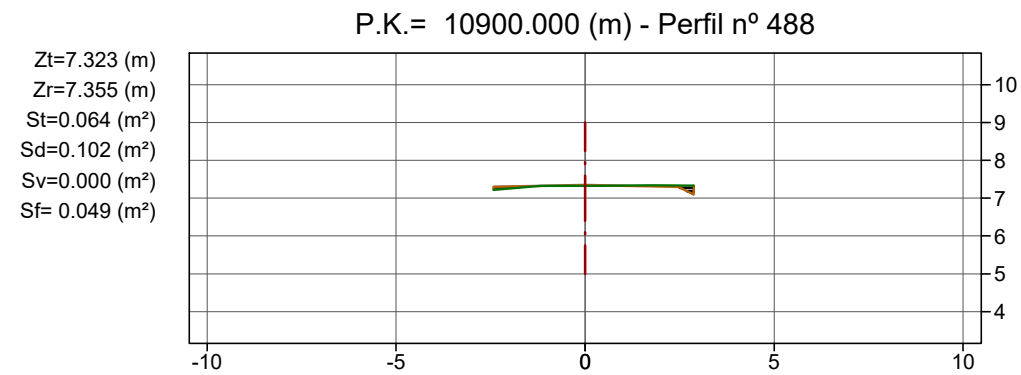
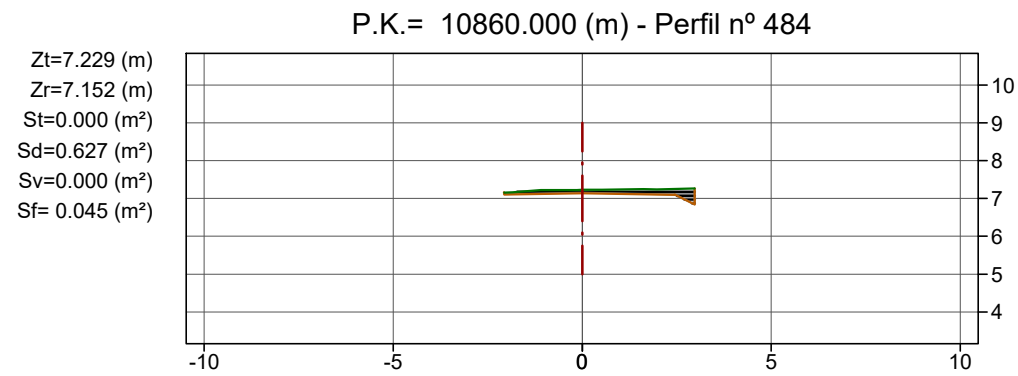
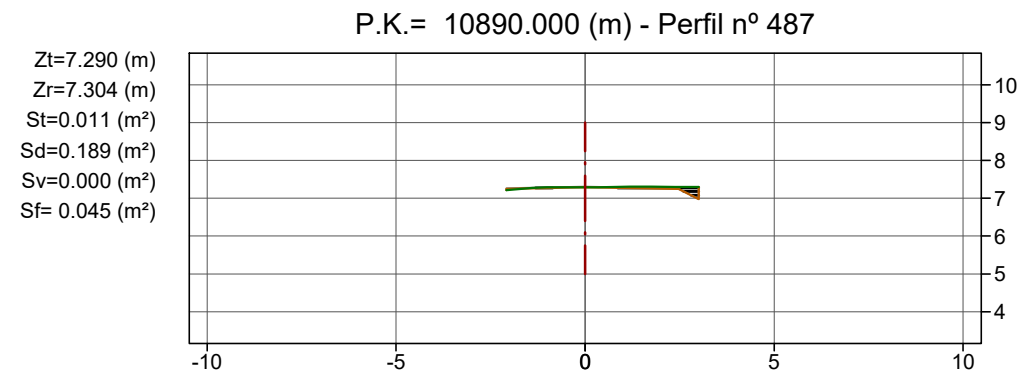
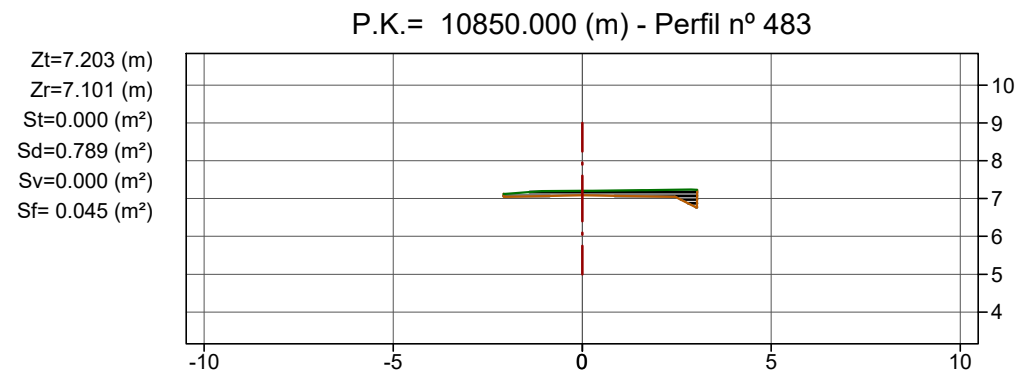
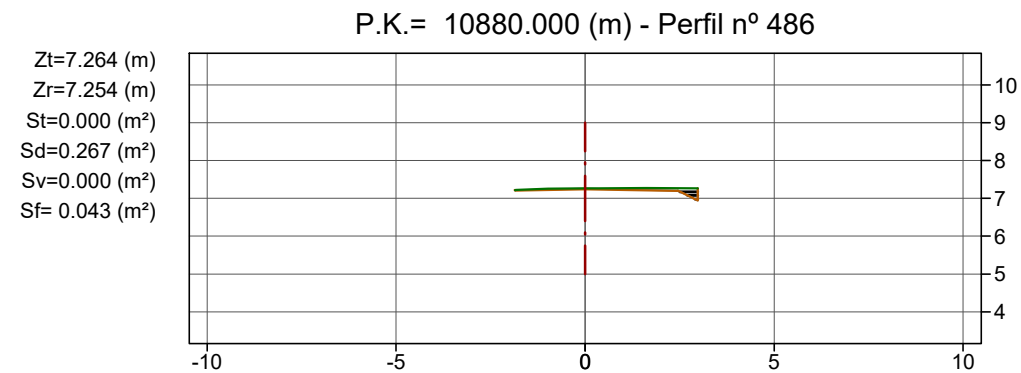
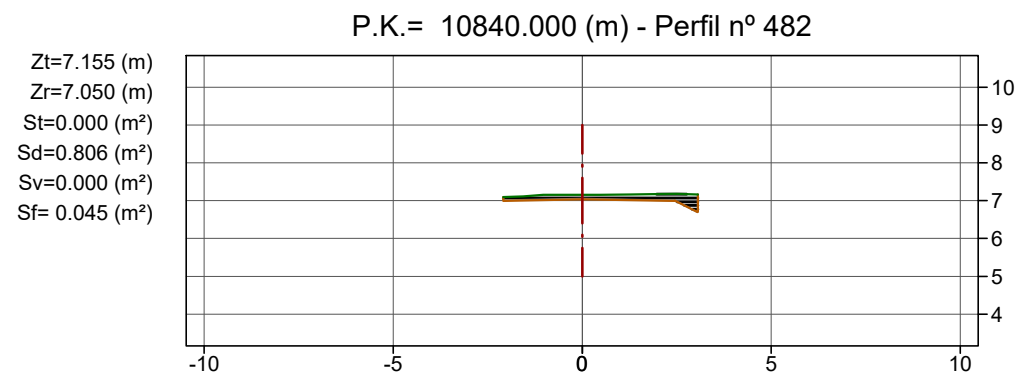
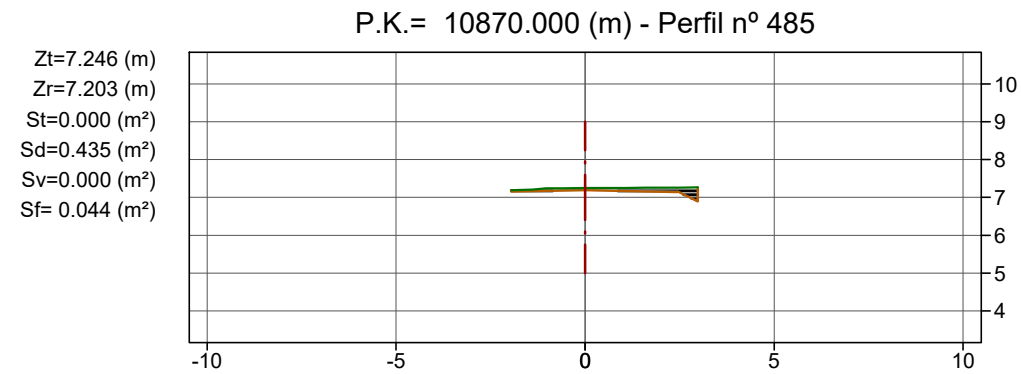
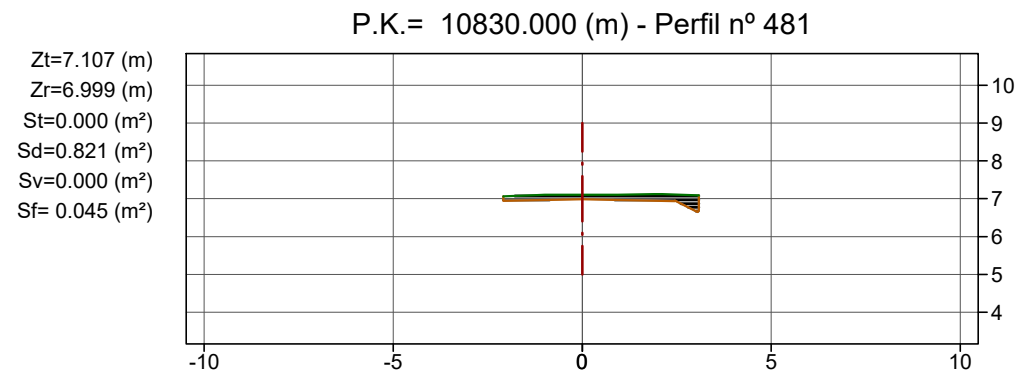
60

Llegenda

- Terreny actual
- Rasant
- Desmunt
- Terraplè

Cotes en metres



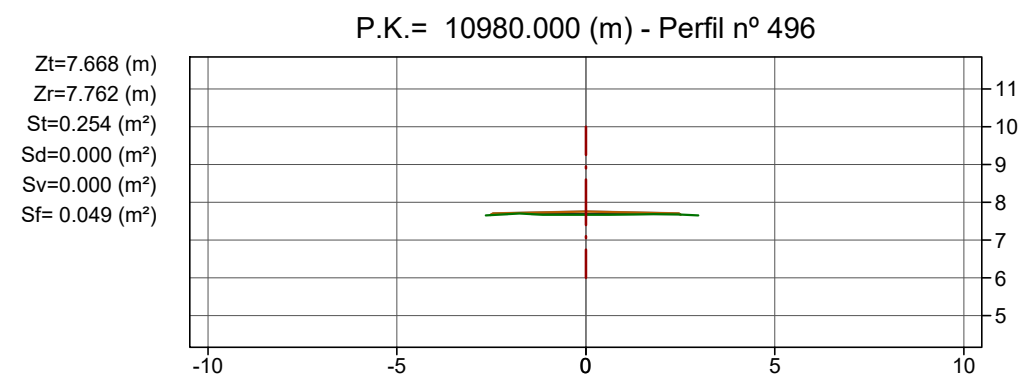
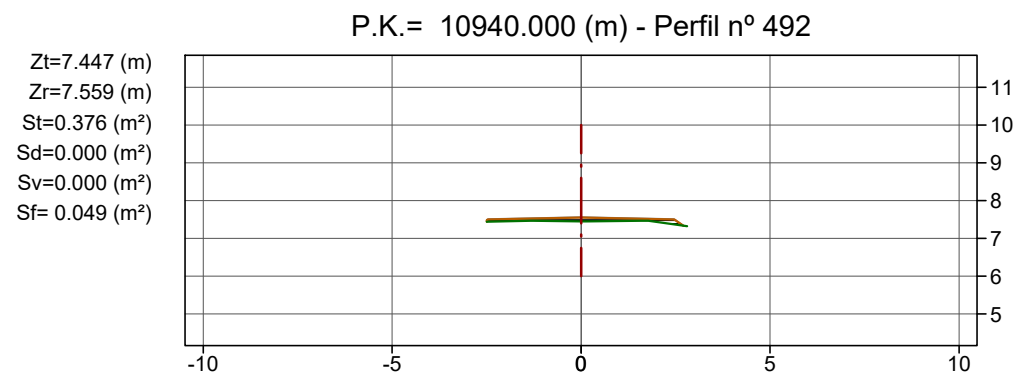
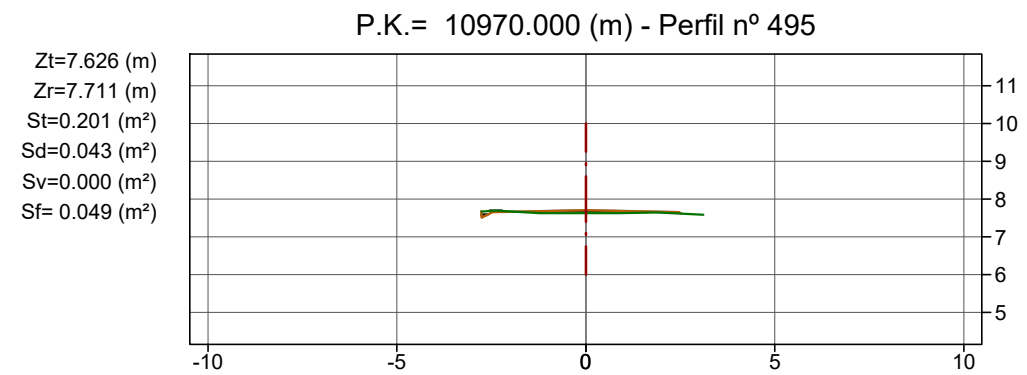
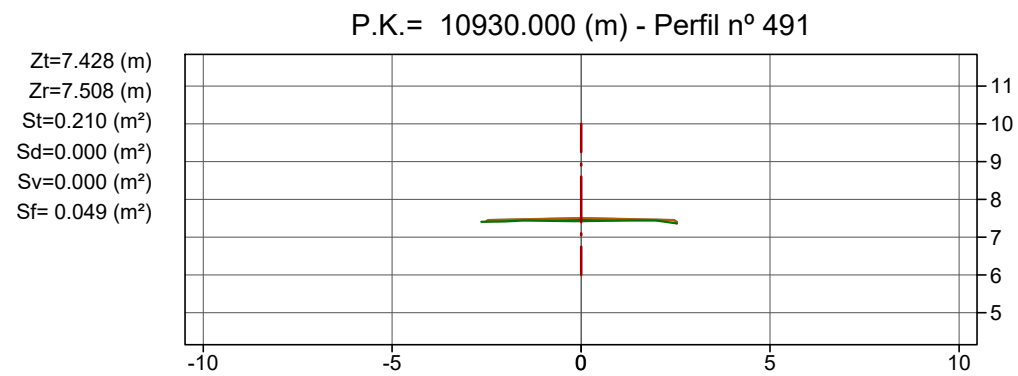
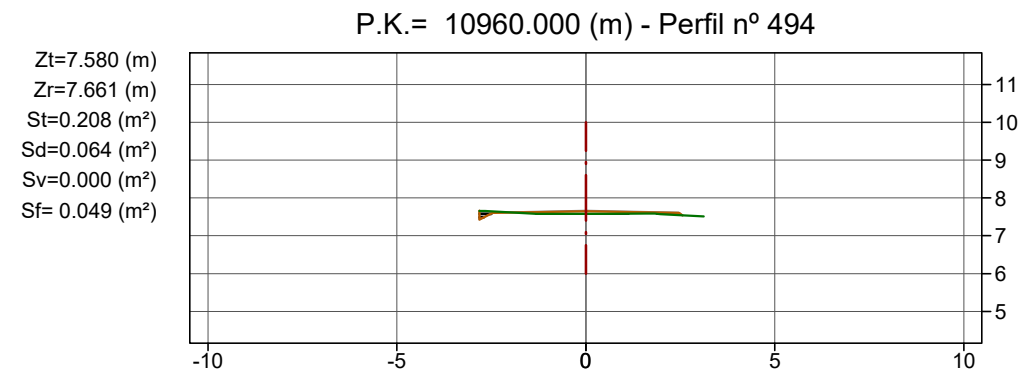
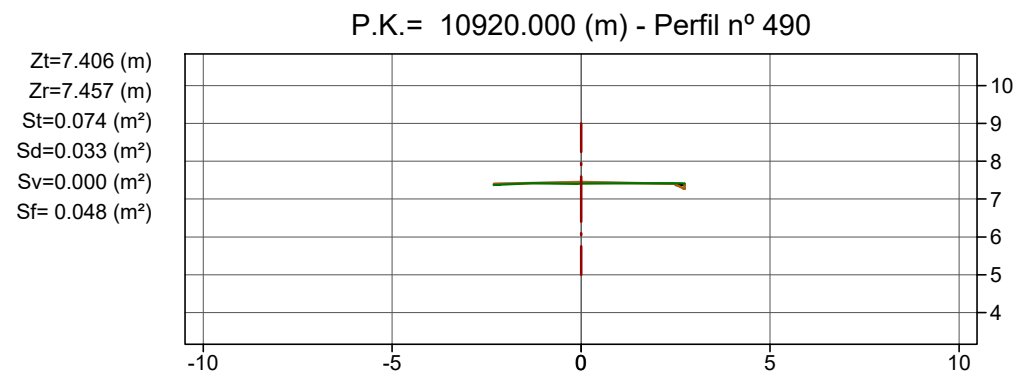
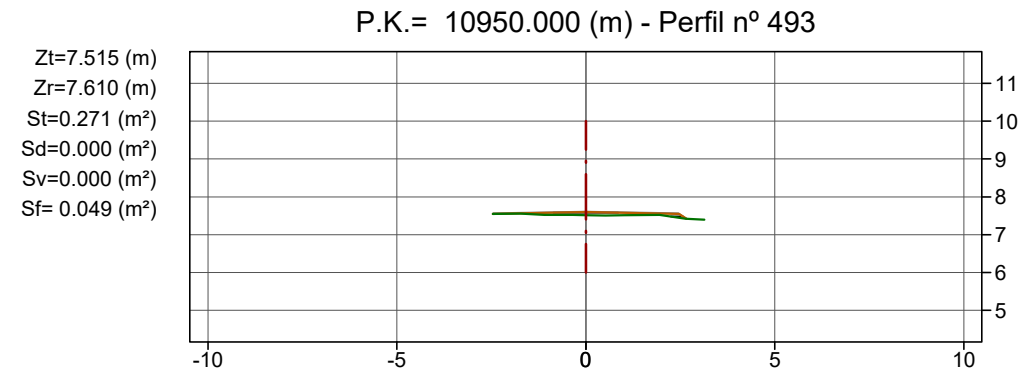
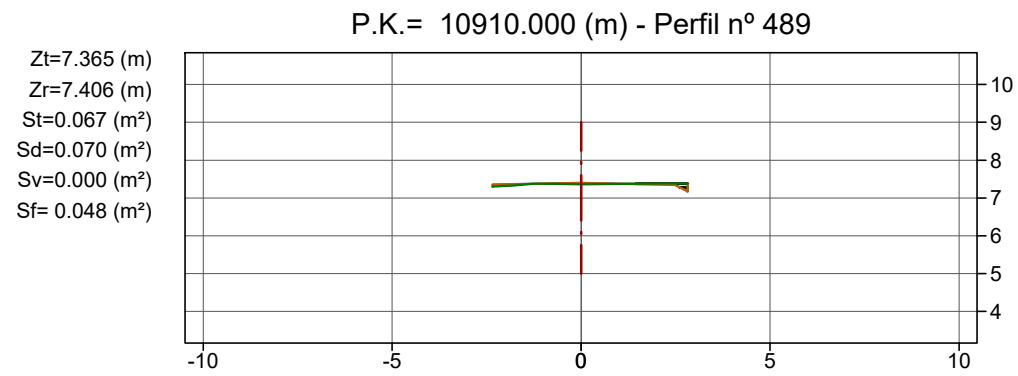


61

**Llegenda**





- Terreny actual
- Rasant
- Desmunt
- Terraplè

Cotes en metres

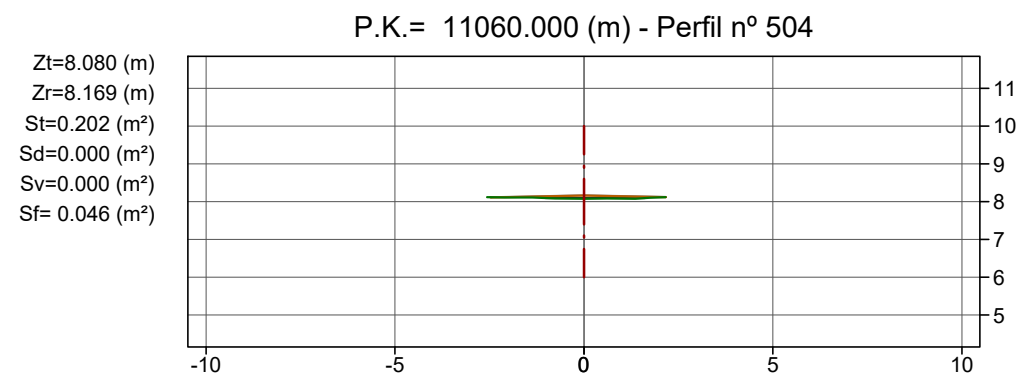
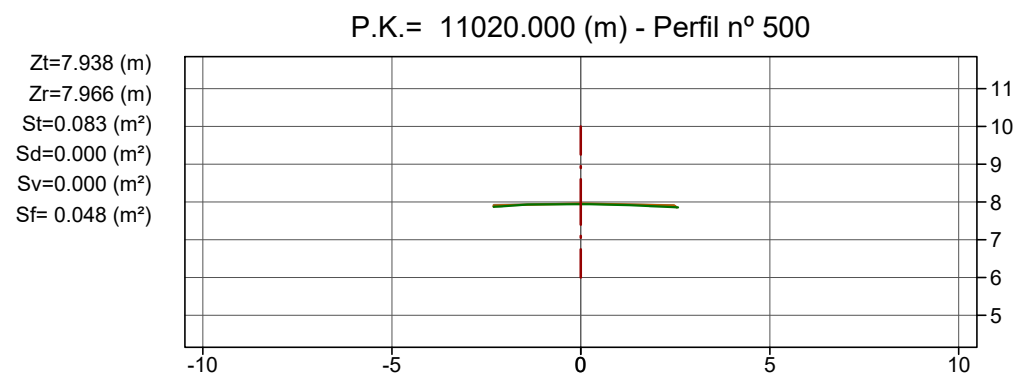
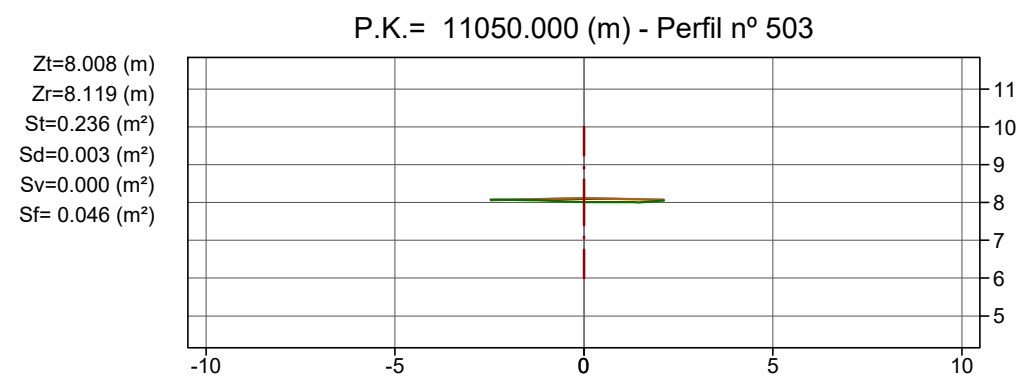
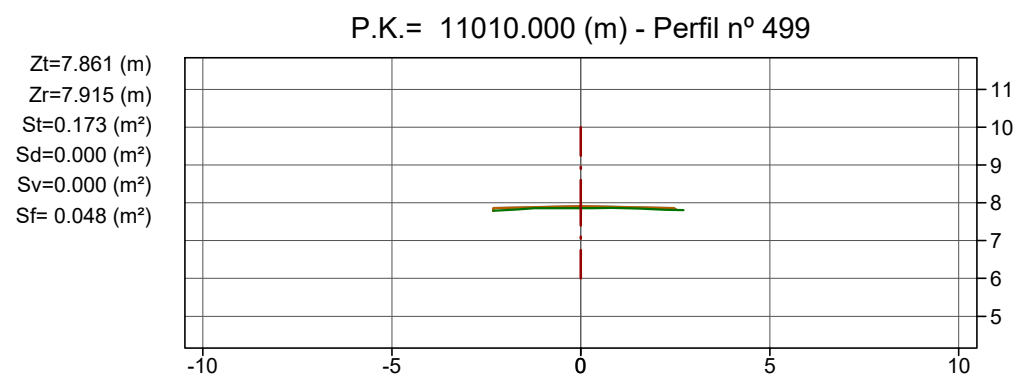
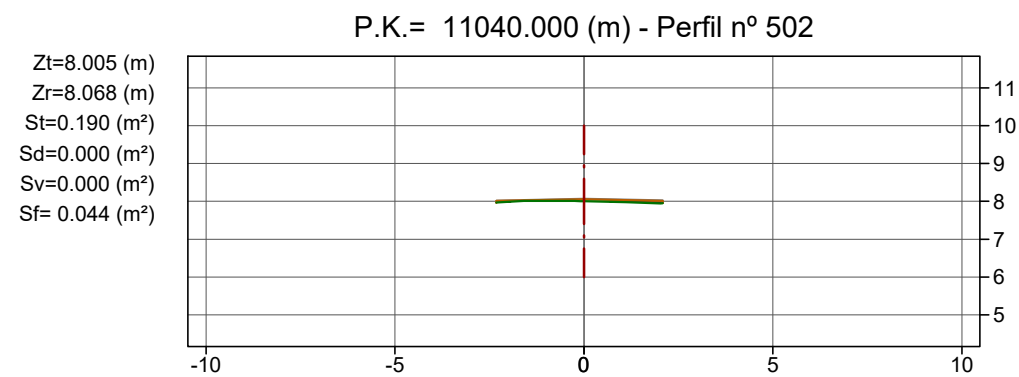
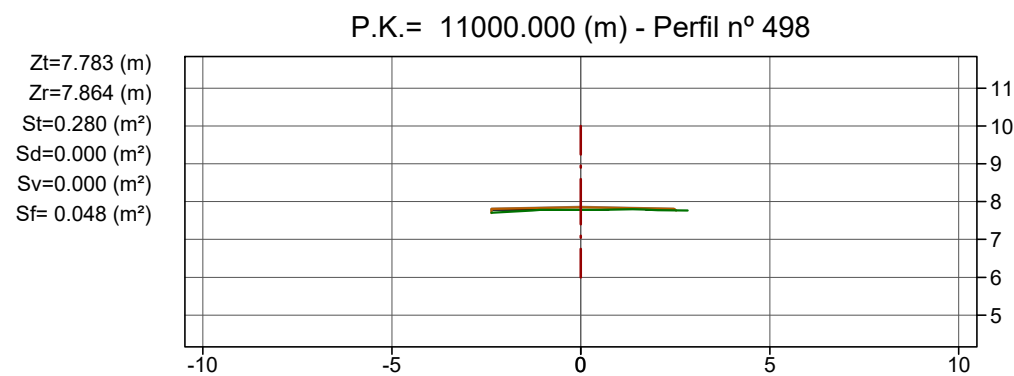
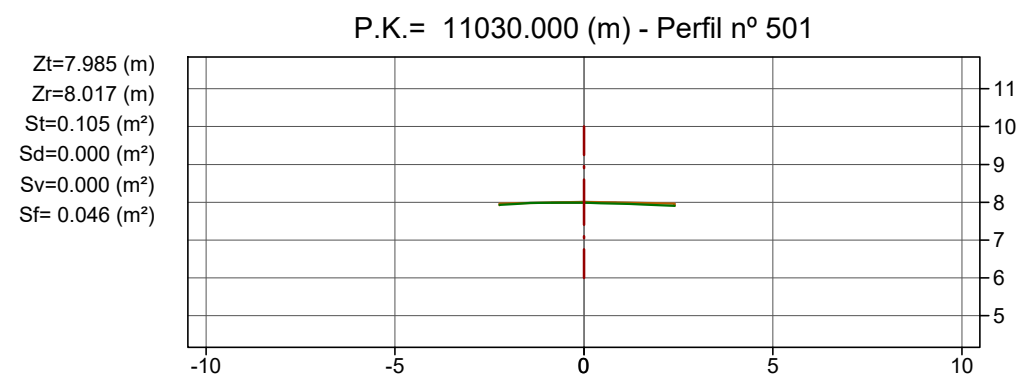
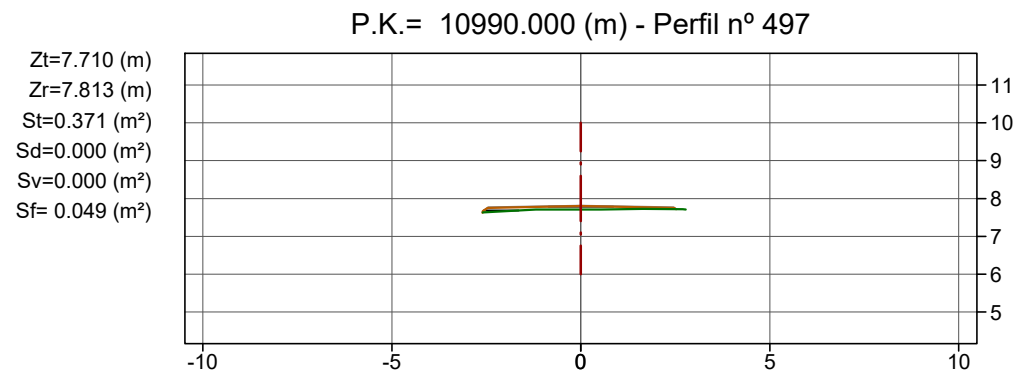


62





Llegenda

-  Terreny actual
-  Rasant
-  Desmunt
-  Terraplè

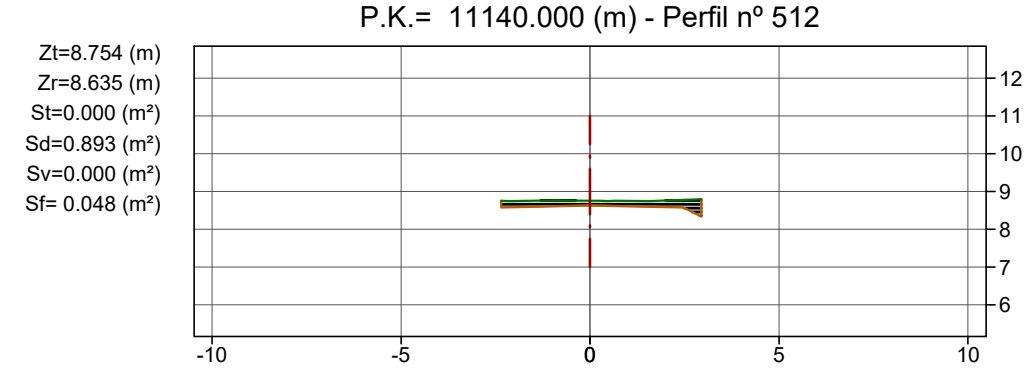
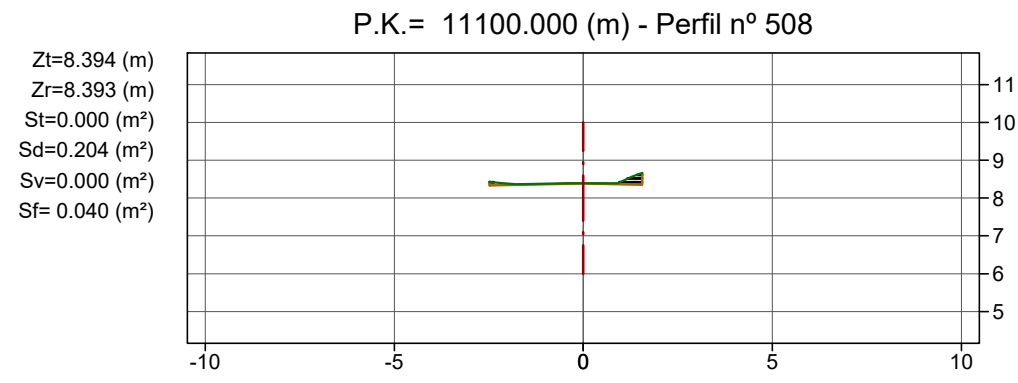
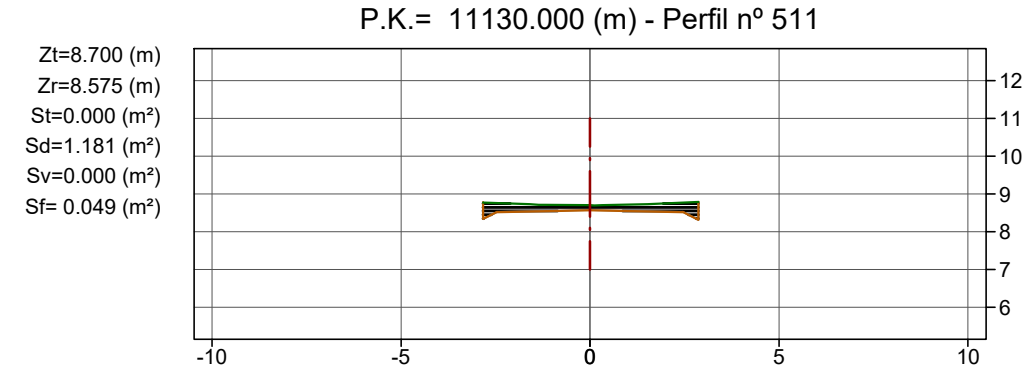
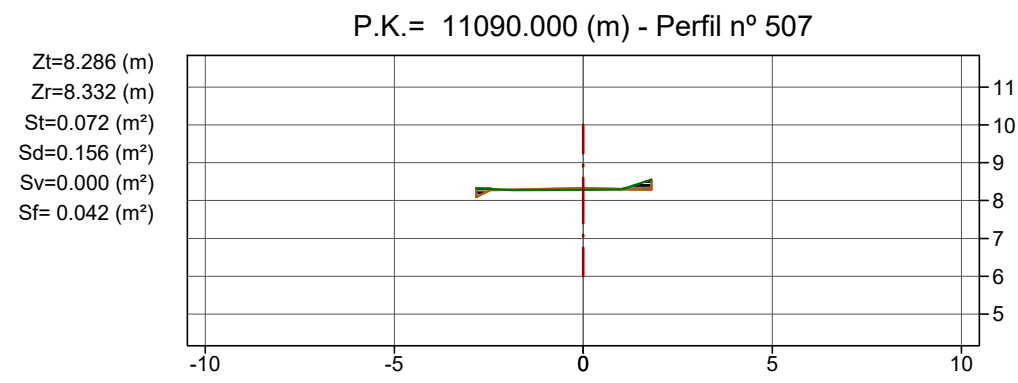
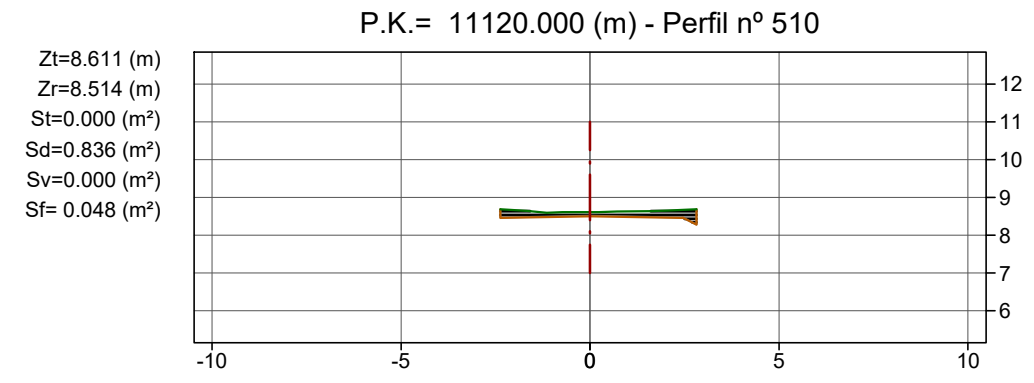
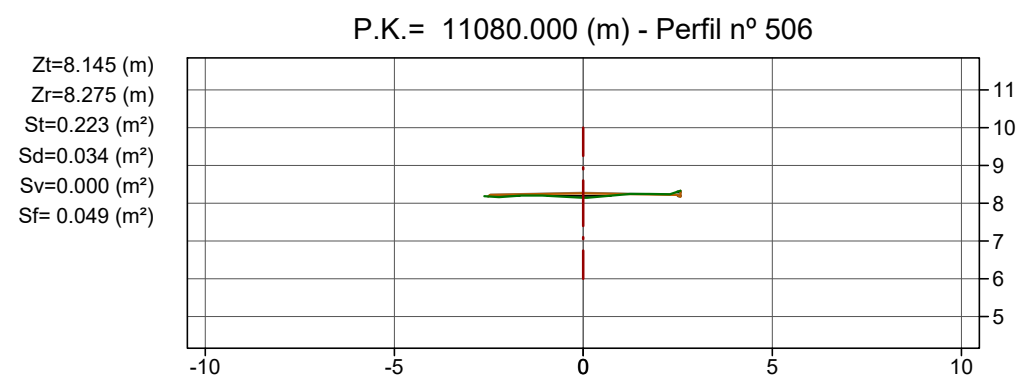
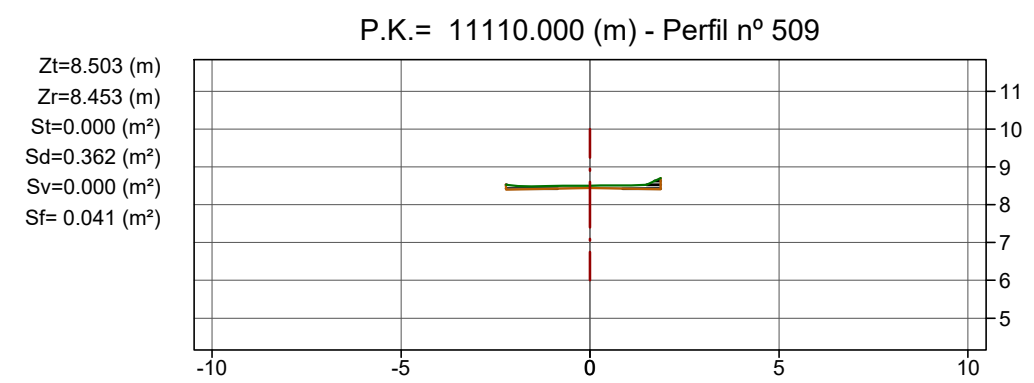
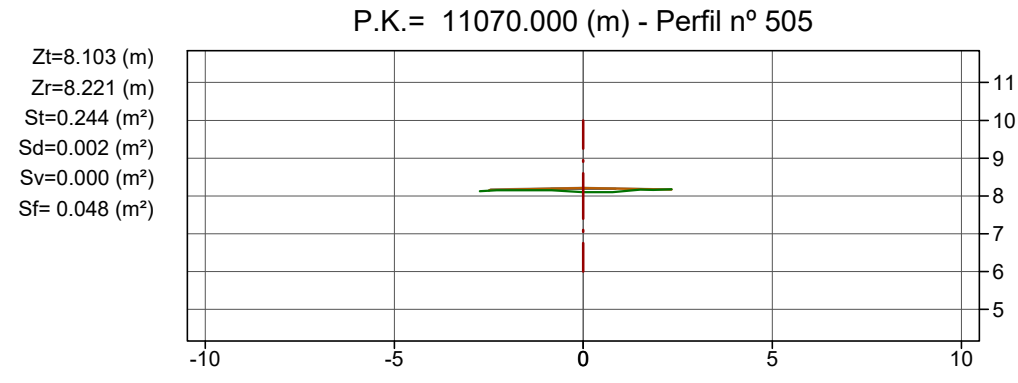
Cotes en metres



Llegenda

-  Terreny actual
-  Rasant
-  Desmunt
-  Terraplè

Cotes en metres

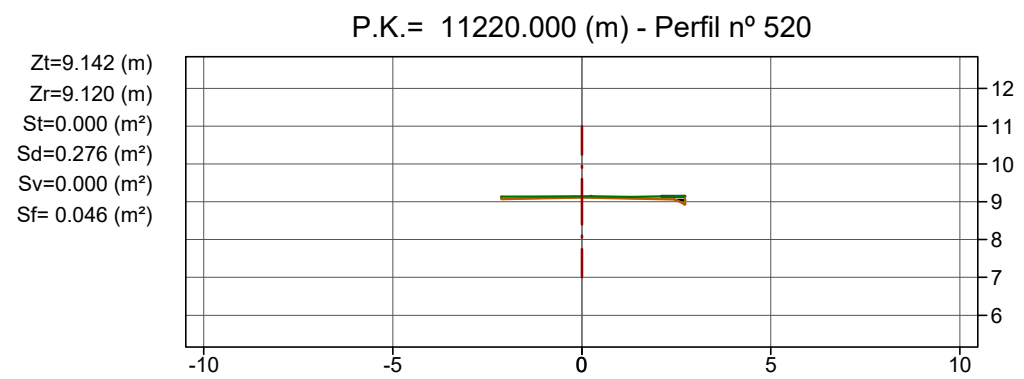
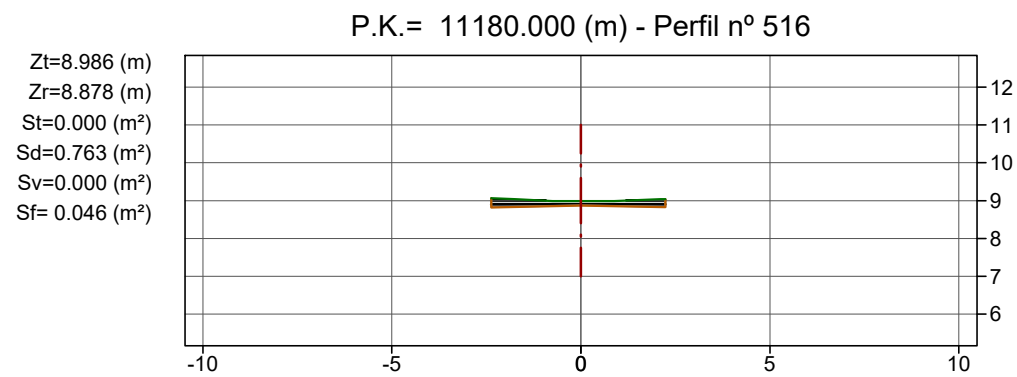
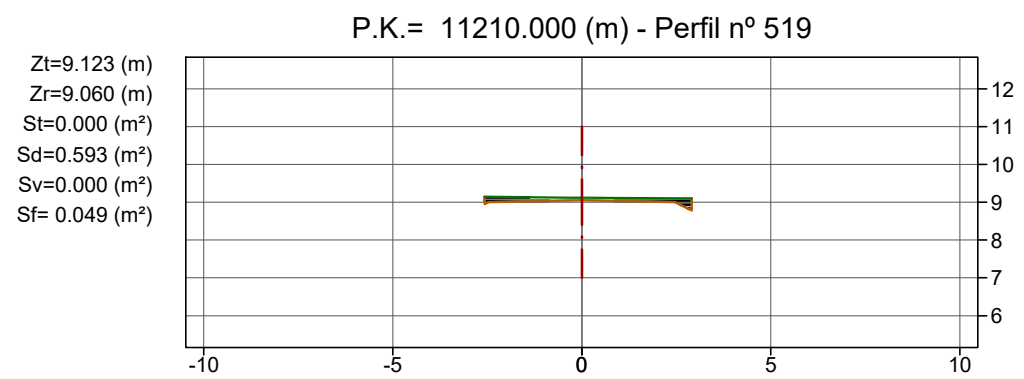
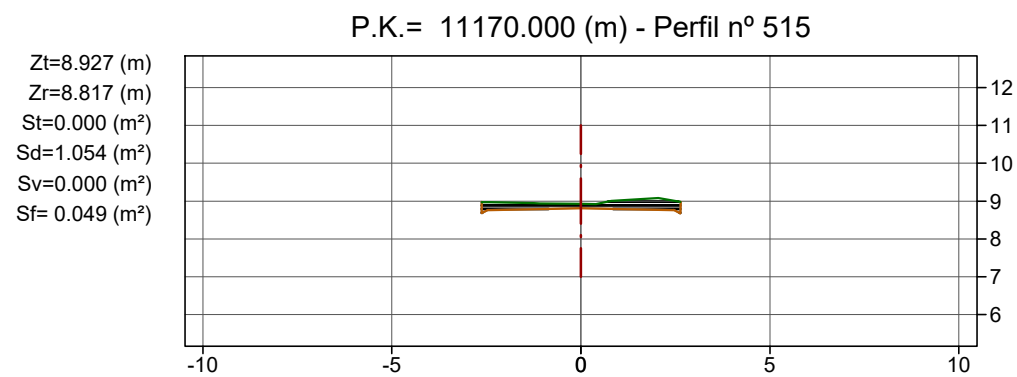
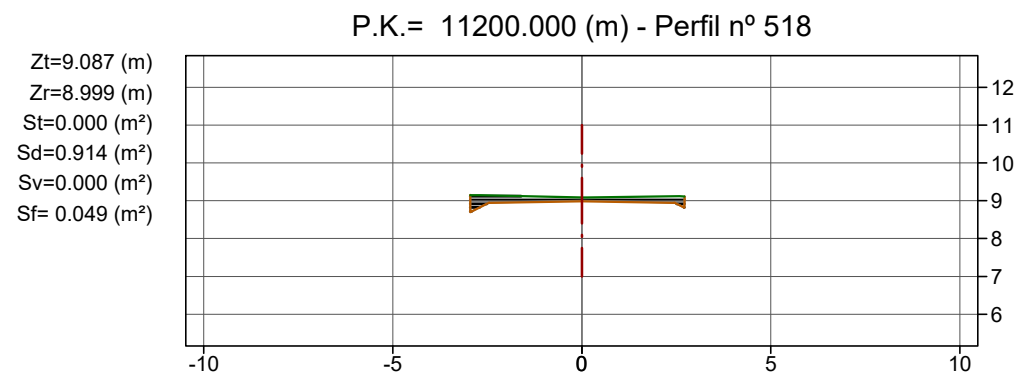
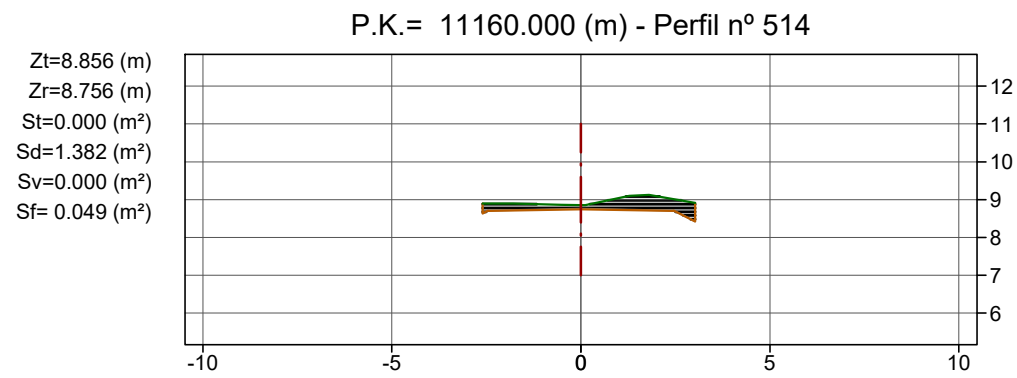
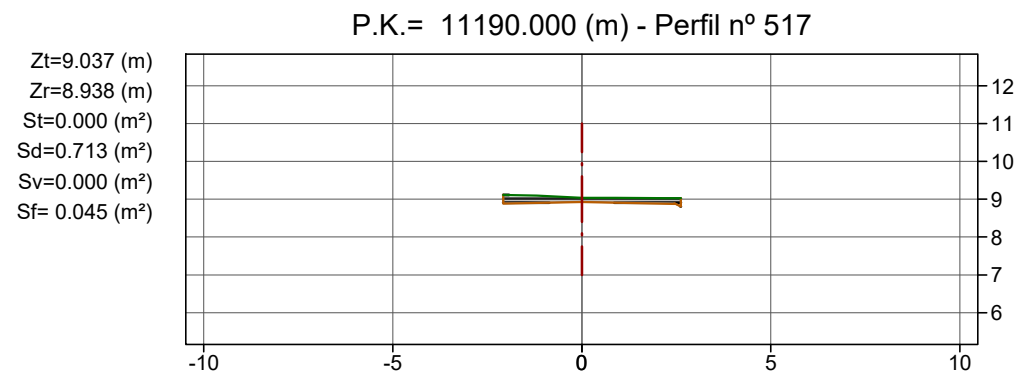
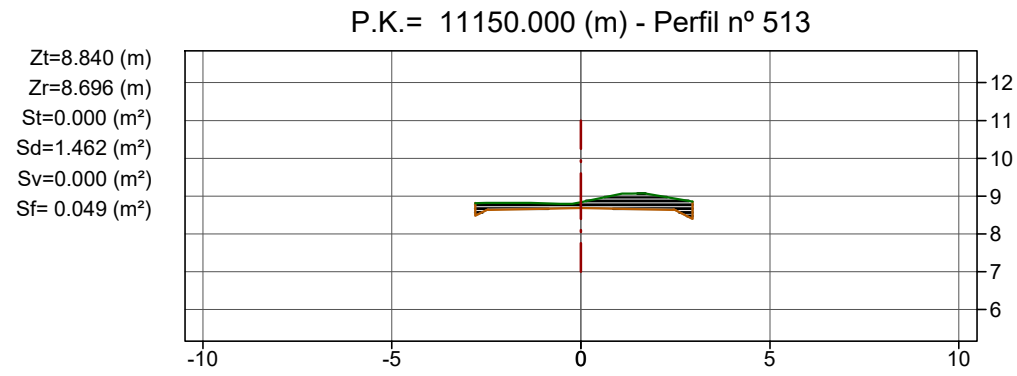


64

**Llegenda**

- Terreny actual
- Rasant
- Desmunt
- Terraplè

Cotes en metres

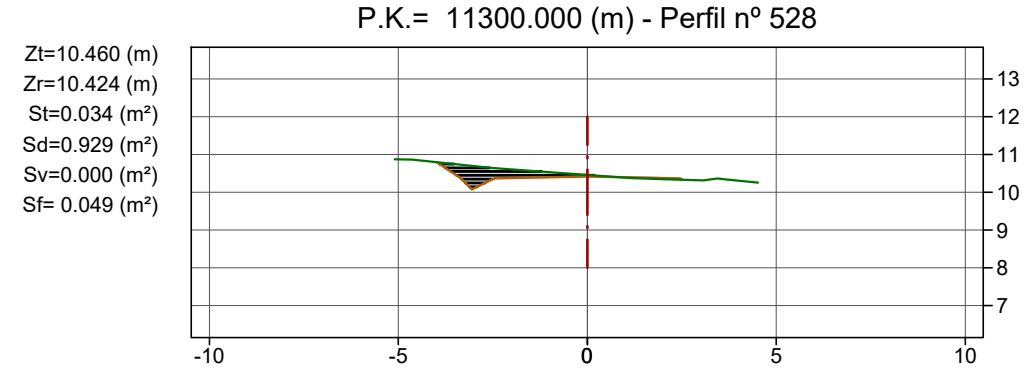
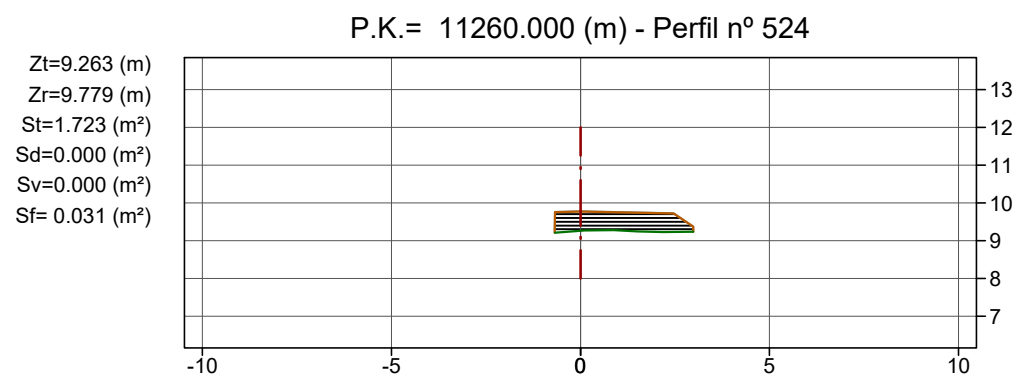
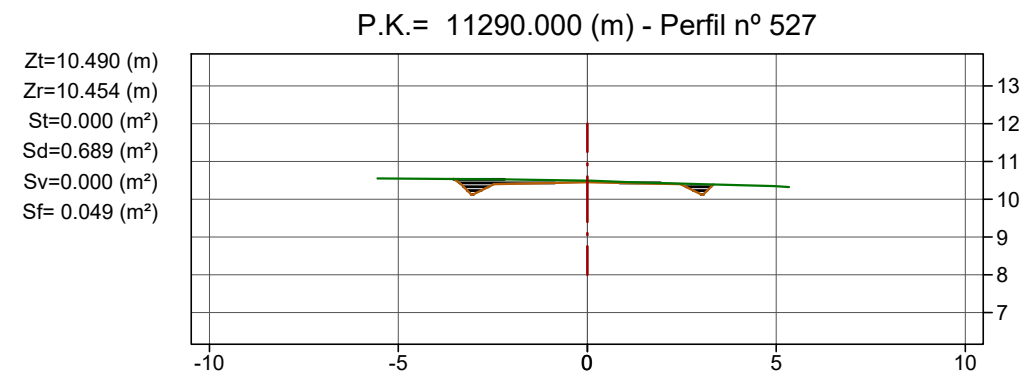
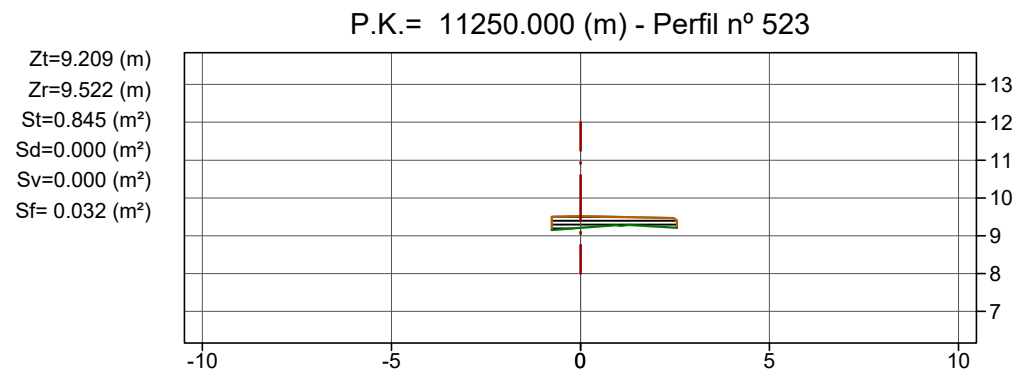
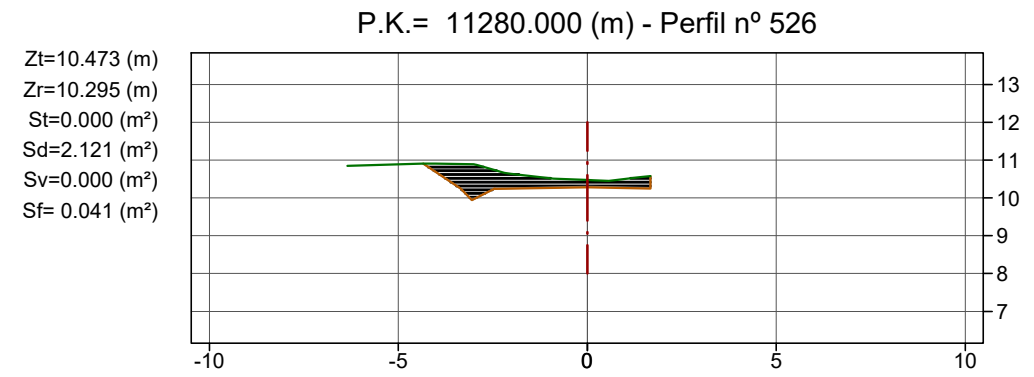
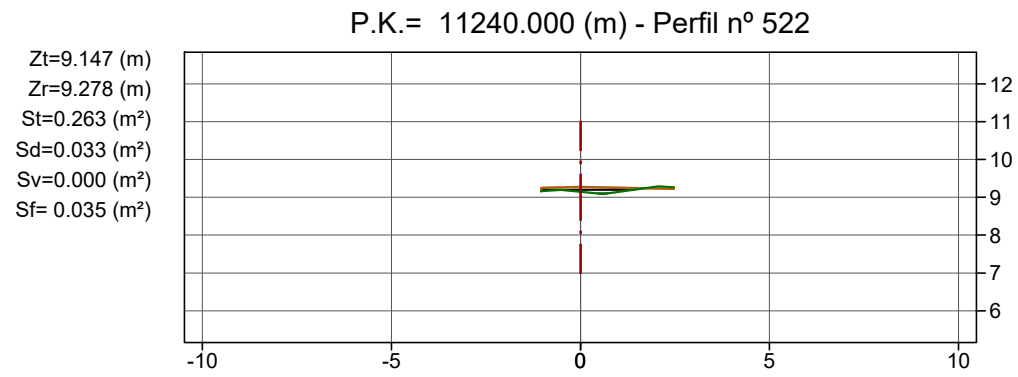
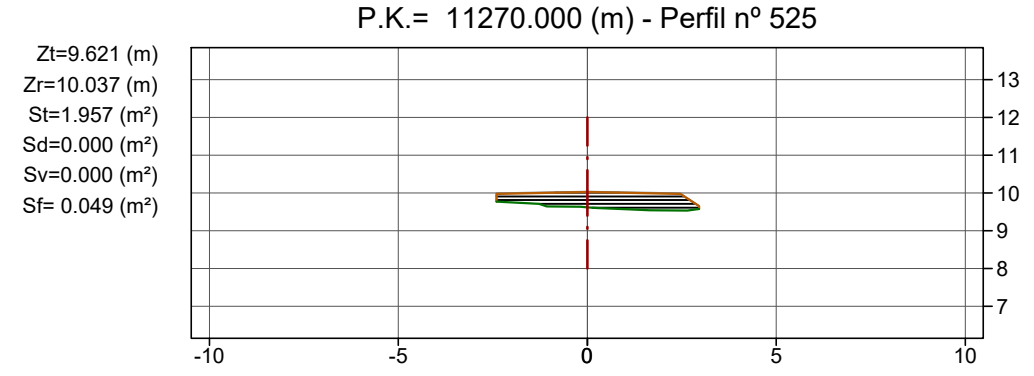
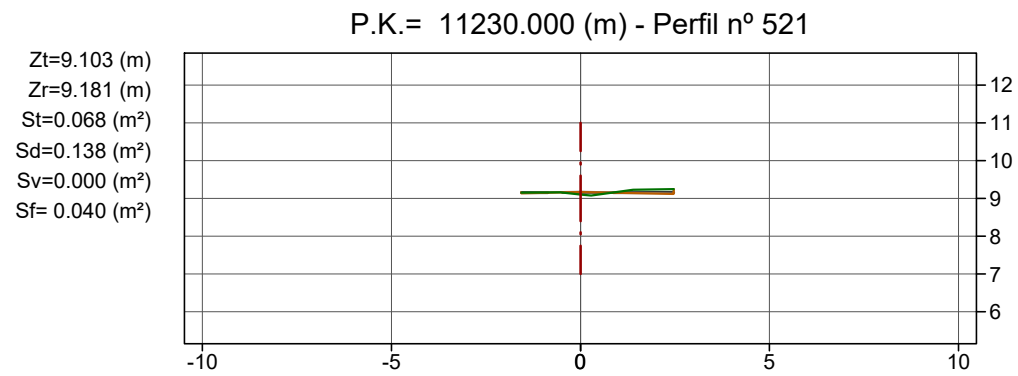


65

**Llegenda**

- Terreny actual
- Rasant
- Desmunt
- Terraplè

Cotes en metres

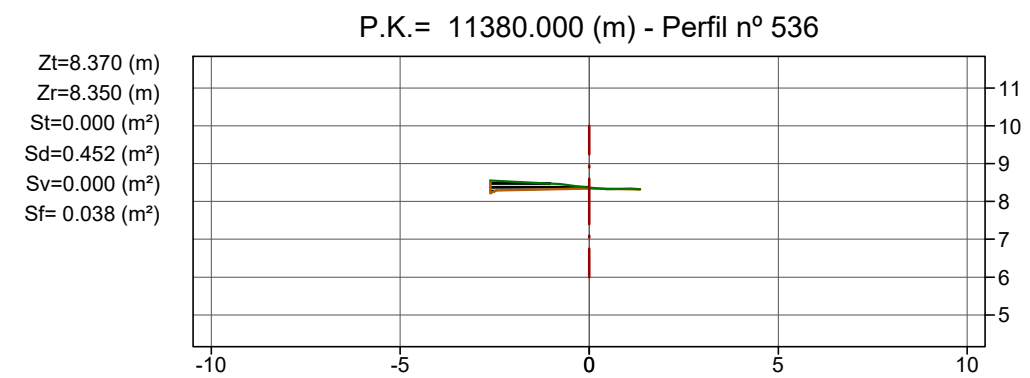
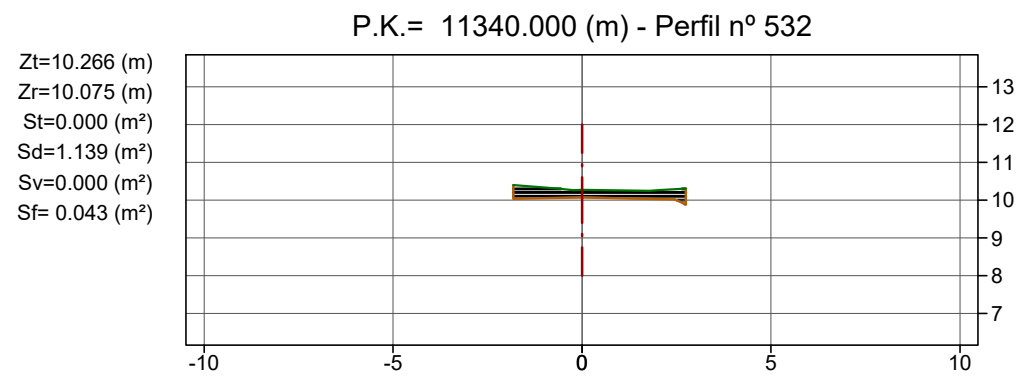
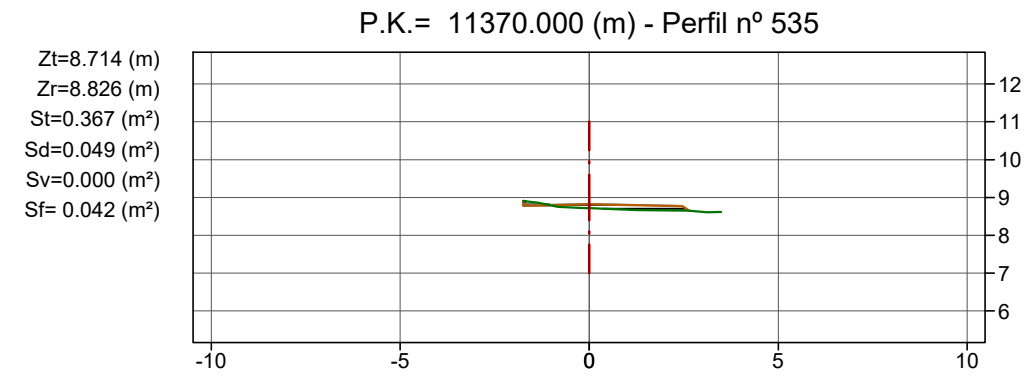
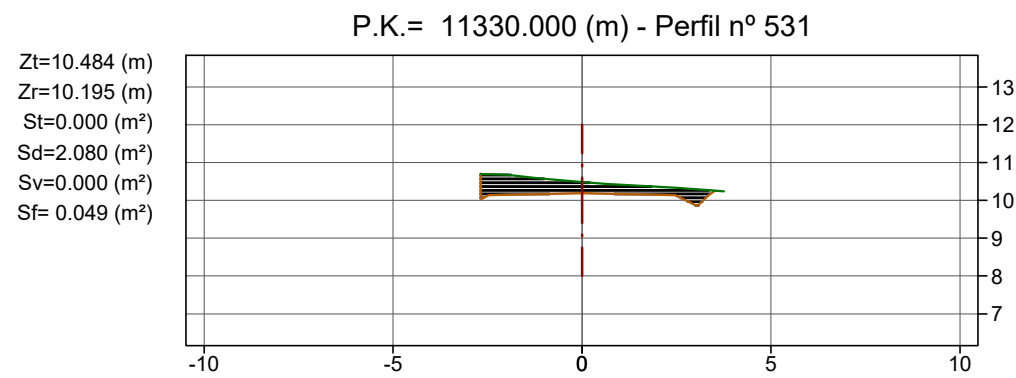
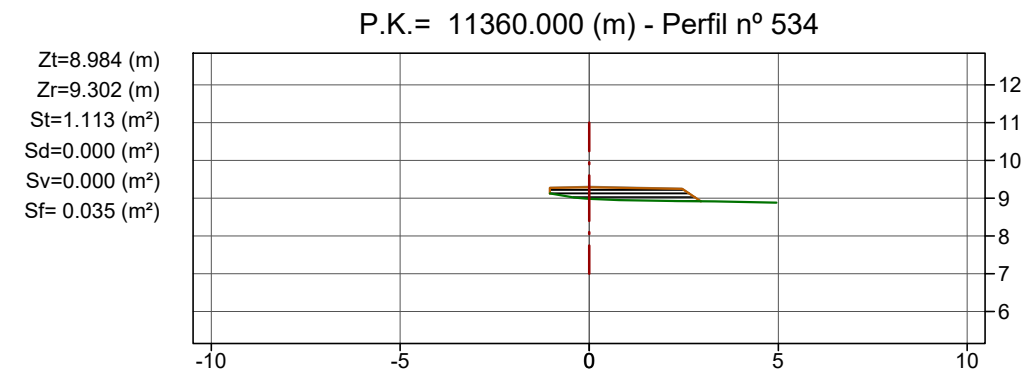
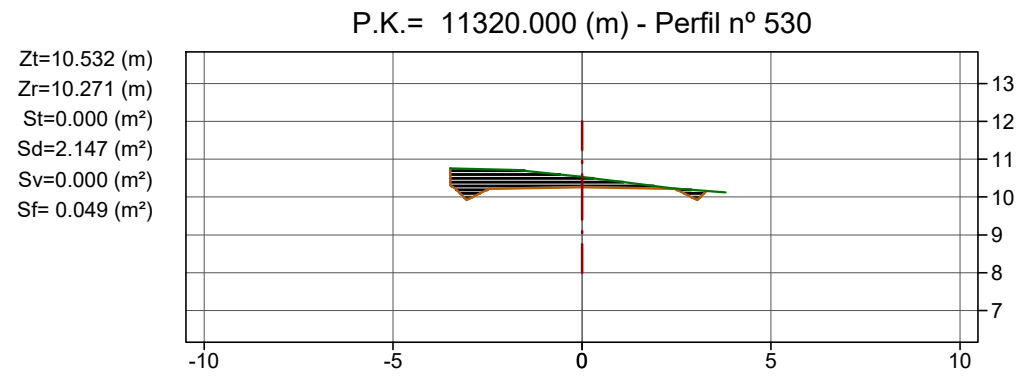
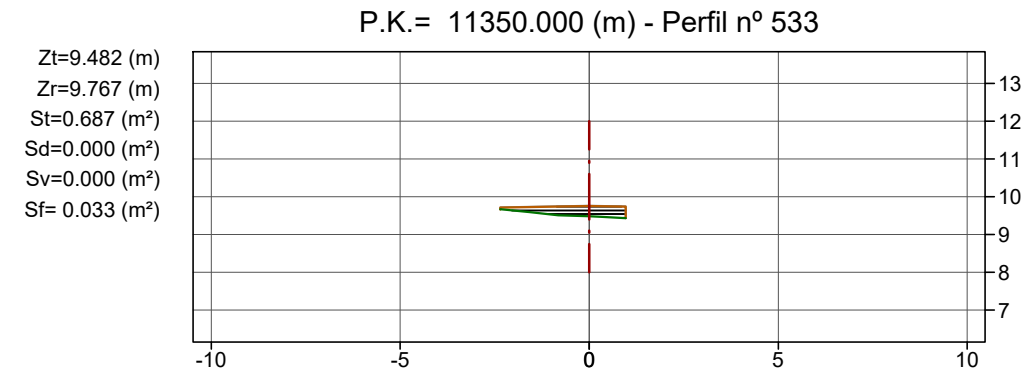
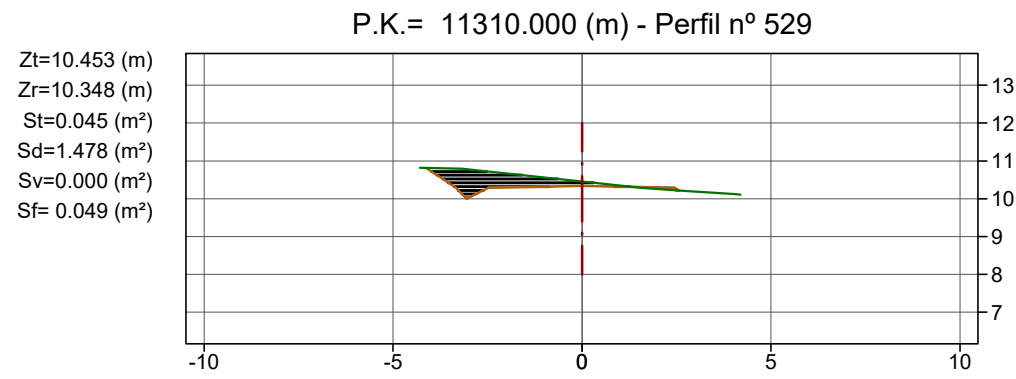


66

**Llegenda**

- Terreny actual
- Rasant
- Desmunt
- Terraplè

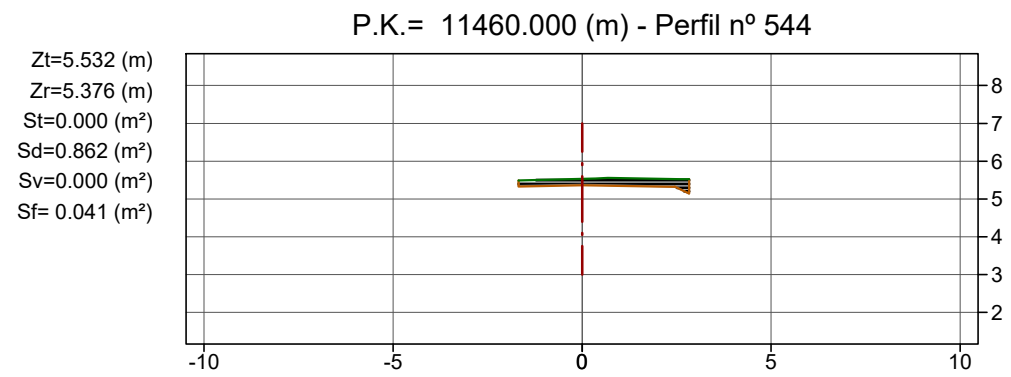
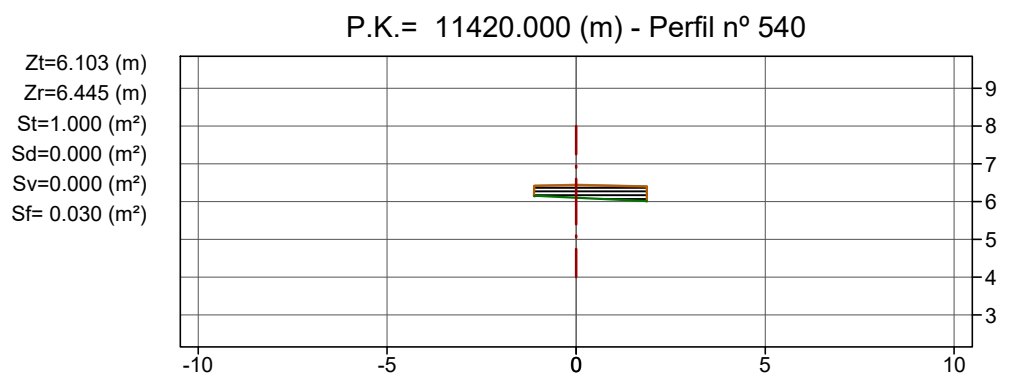
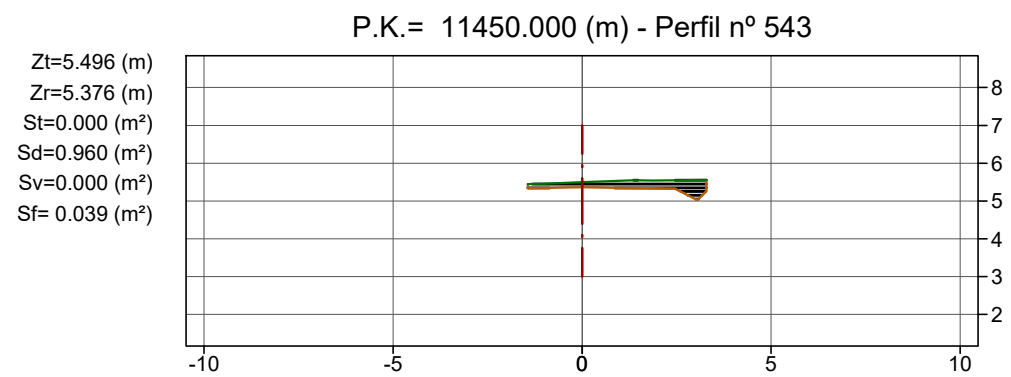
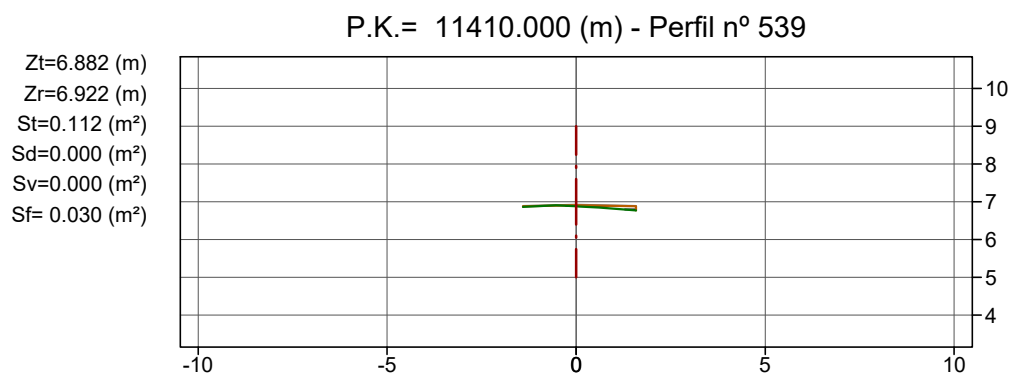
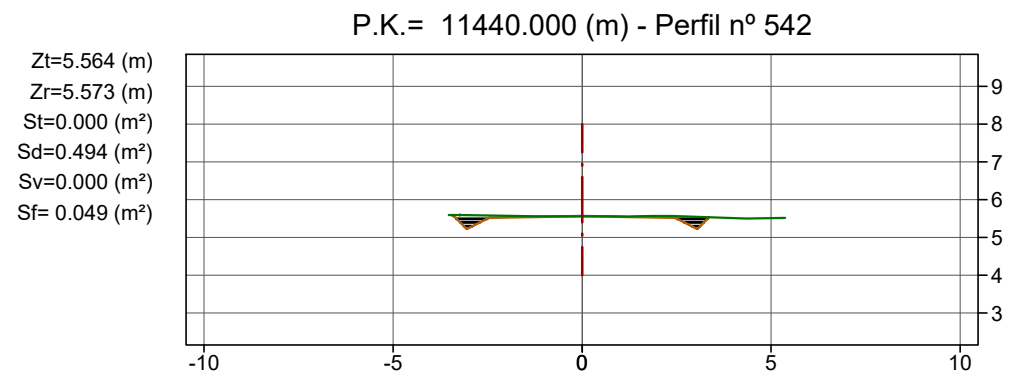
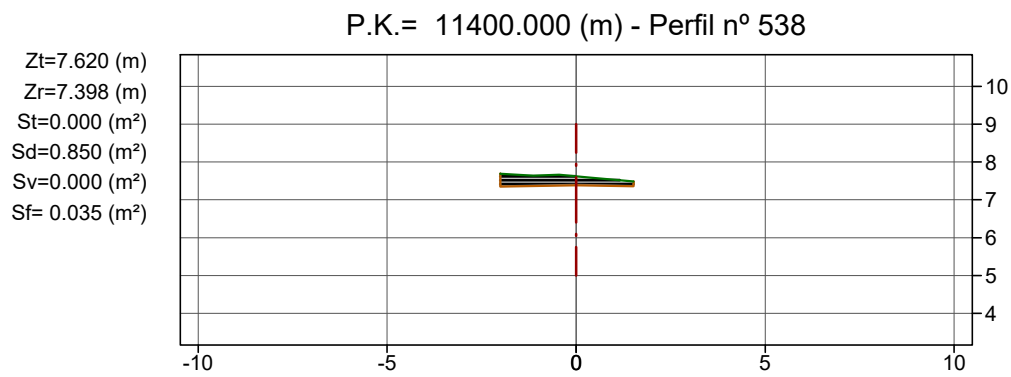
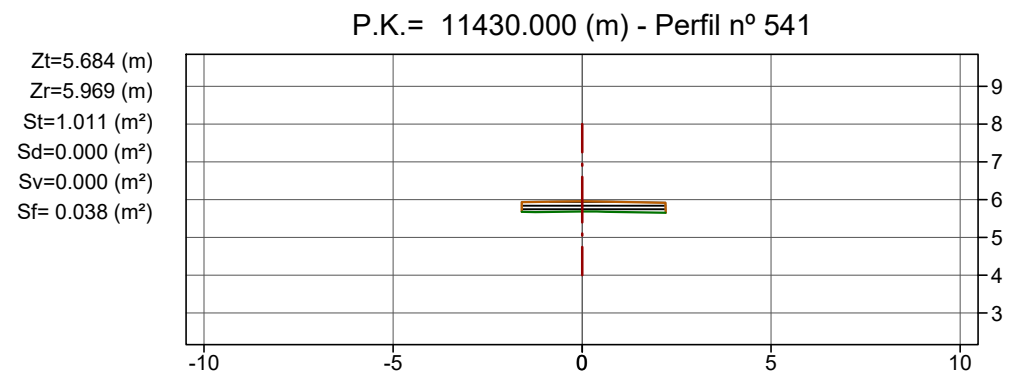
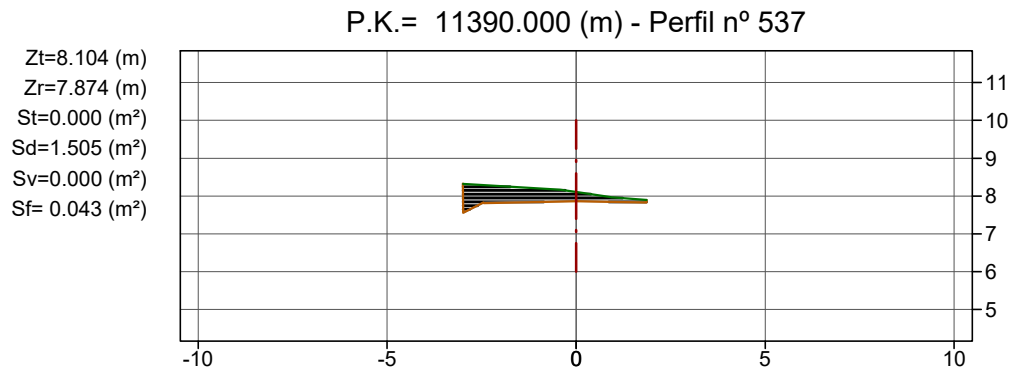
Cotes en metres



Llegenda

- Terreny actual
- Rasant
- Desmunt
- Terraplè

Cotes en metres



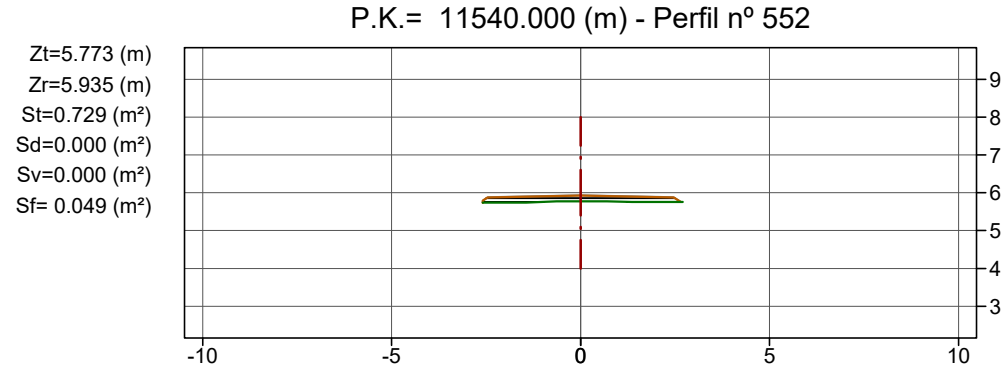
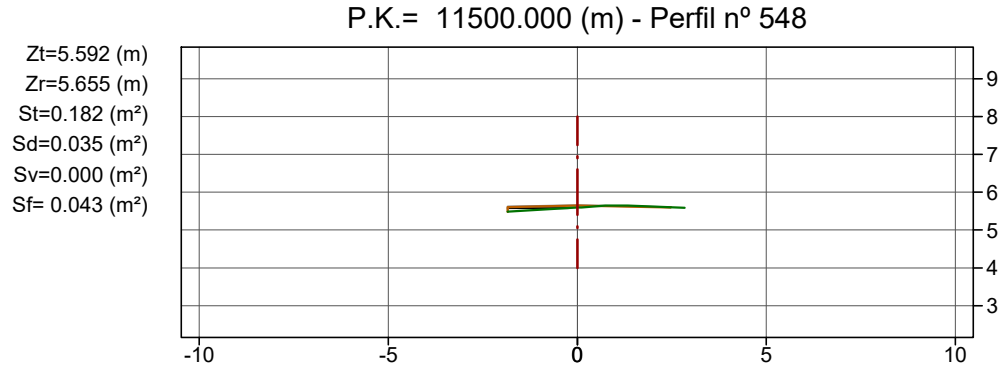
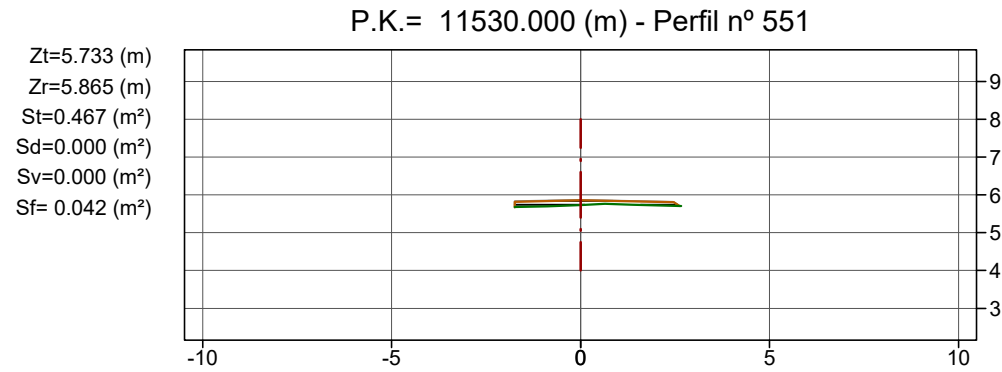
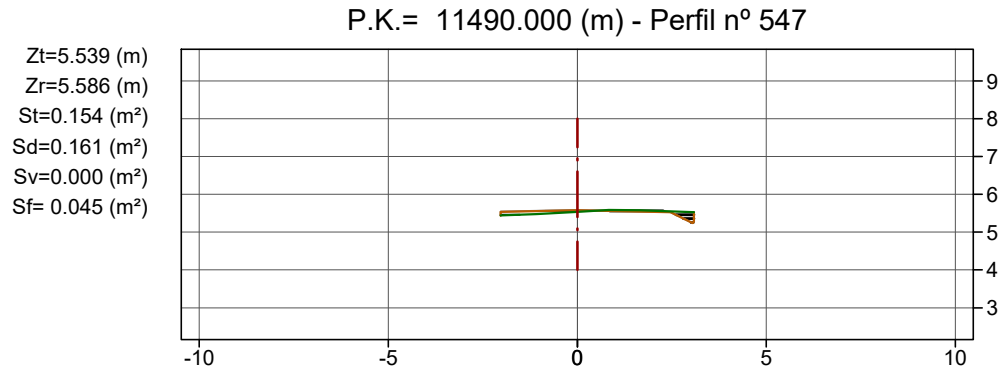
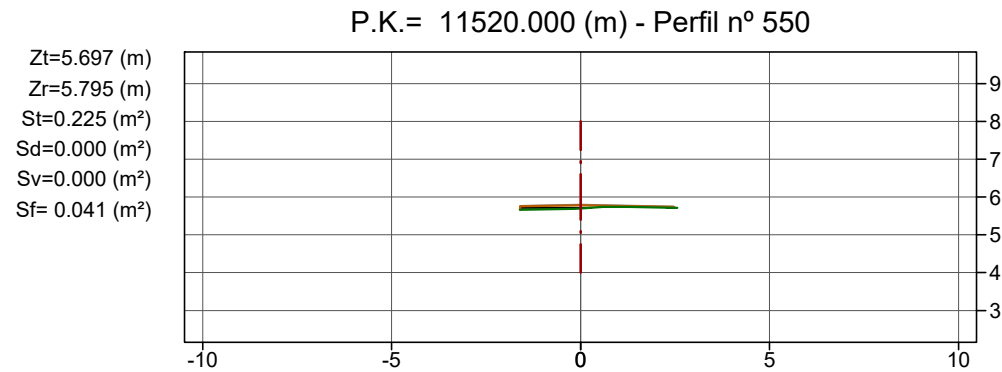
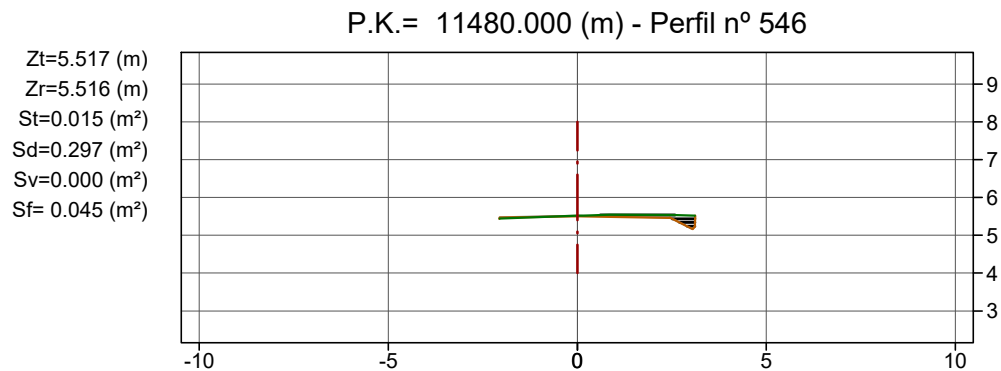
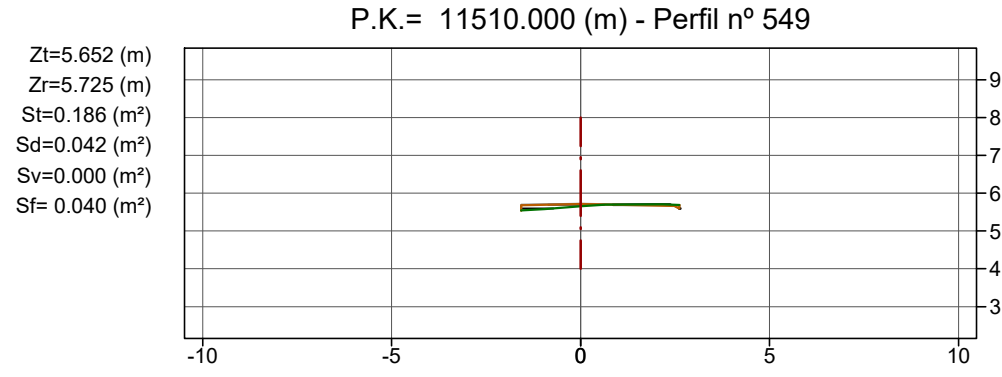
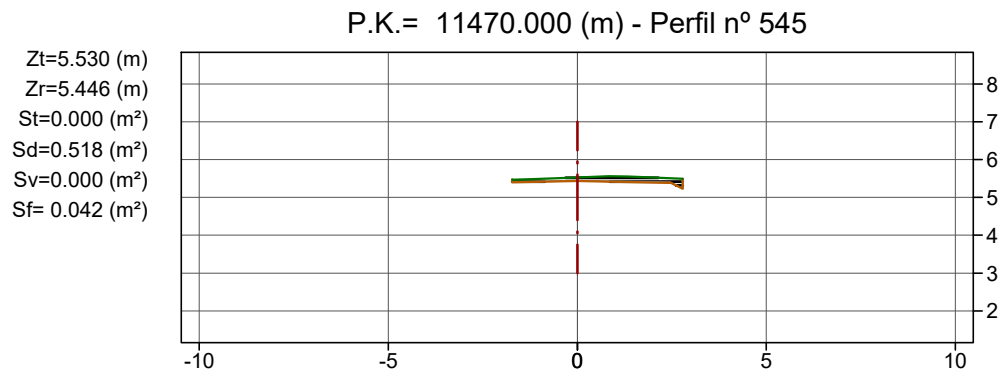
68

**Llegenda**

- Terreny actual
- Rasant
- Desmunt
- Terraplè

Cotes en metres



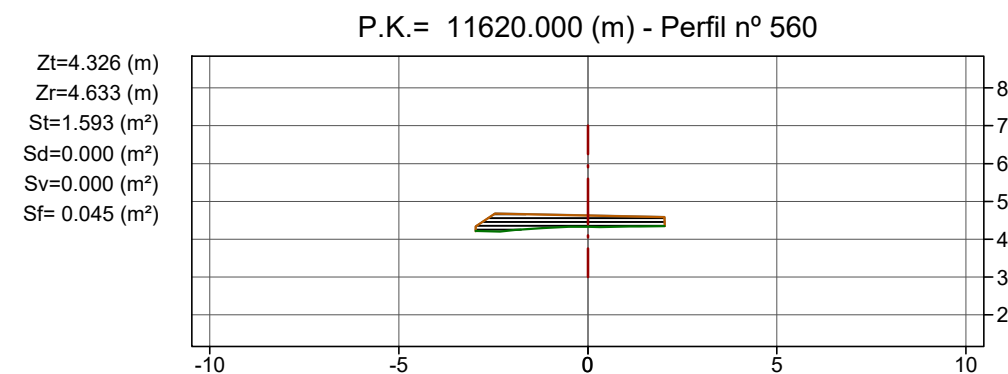
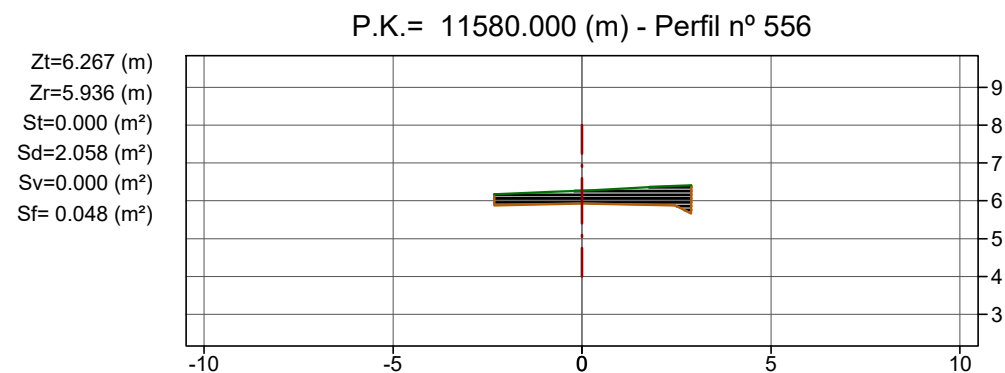
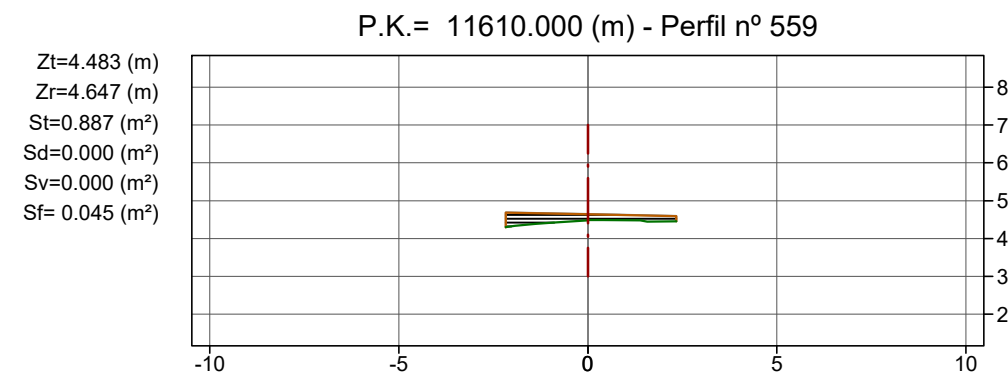
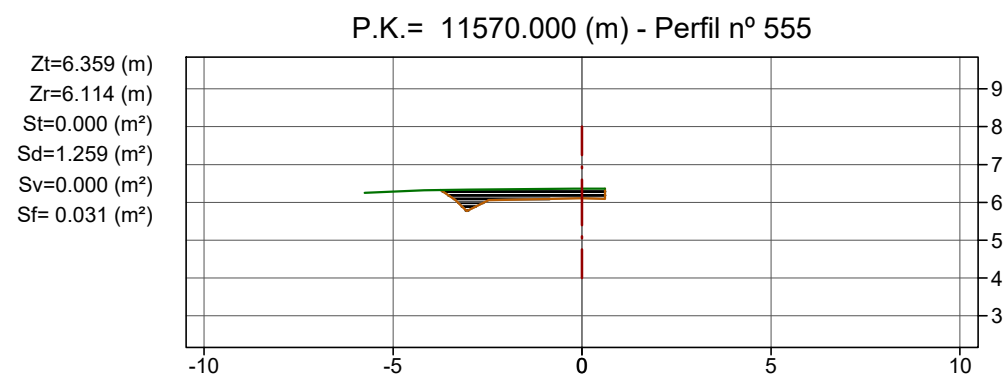
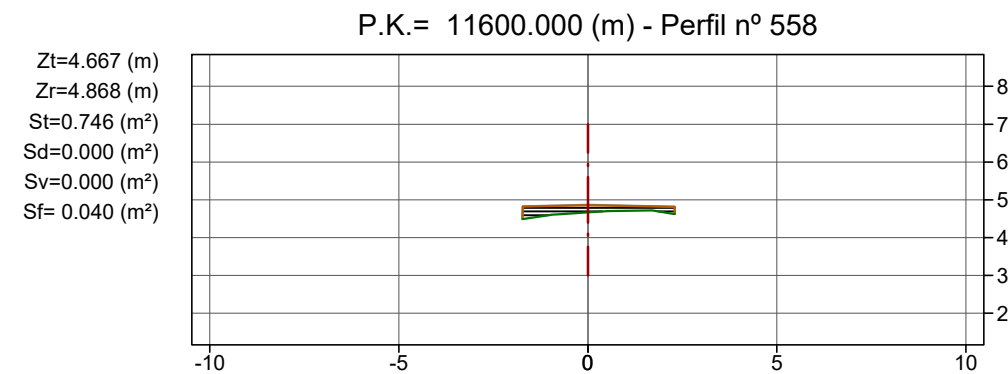
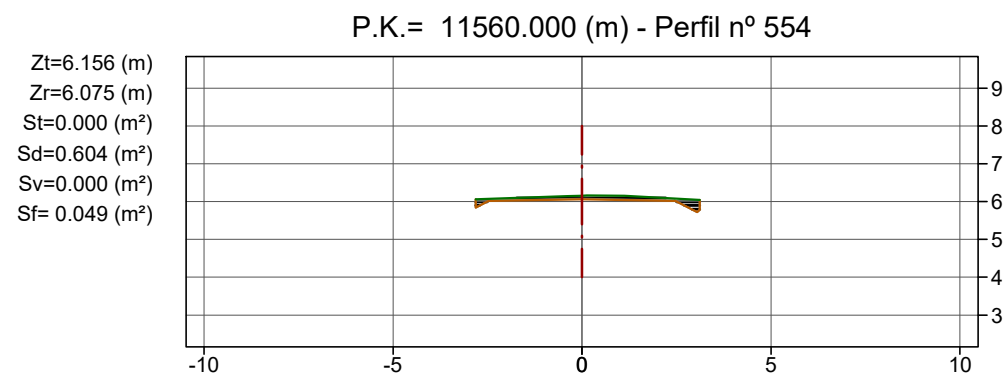
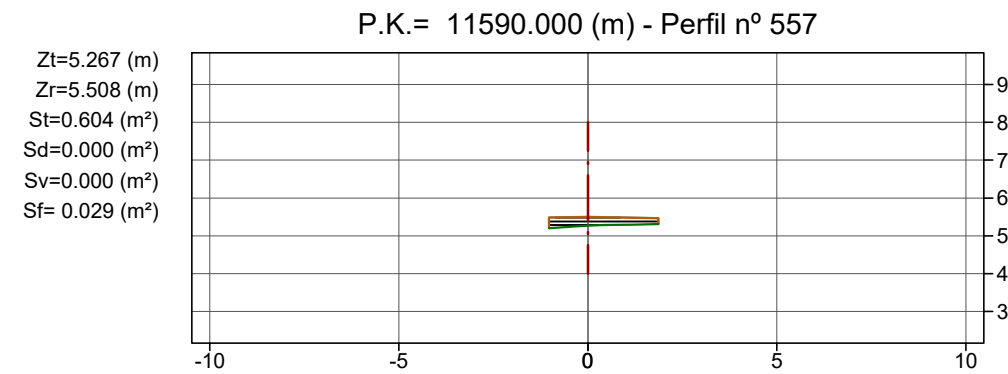
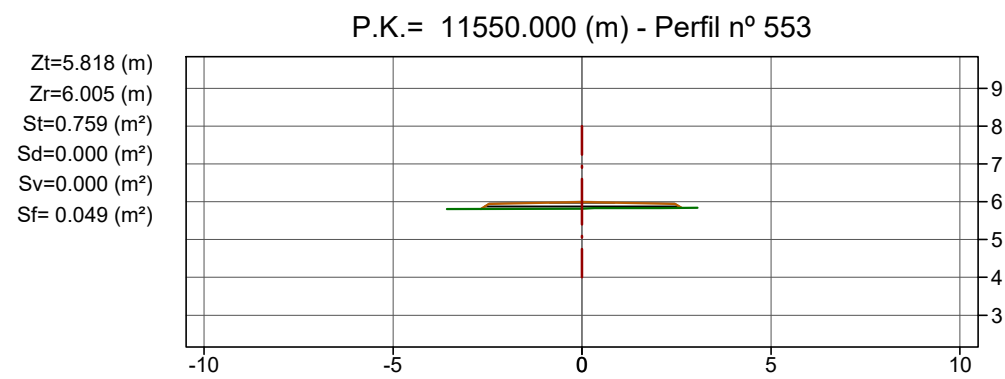


69

Llegenda

- Terreny actual
- Rasant
- Desmunt
- Terraplè

Cotes en metres

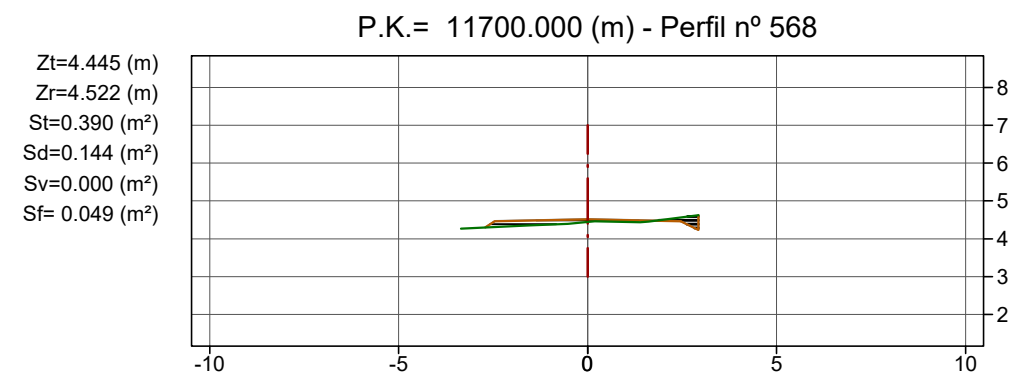
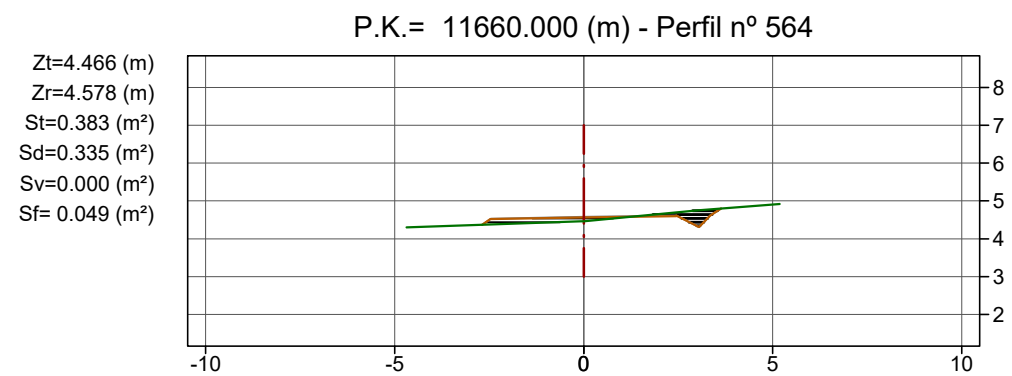
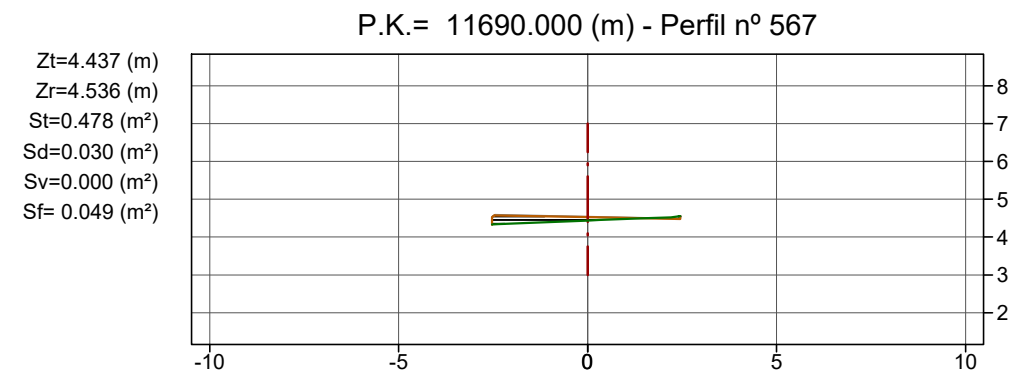
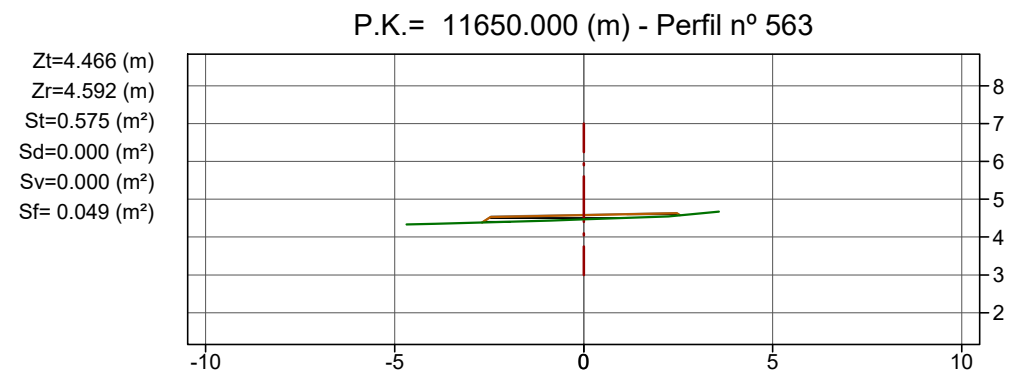
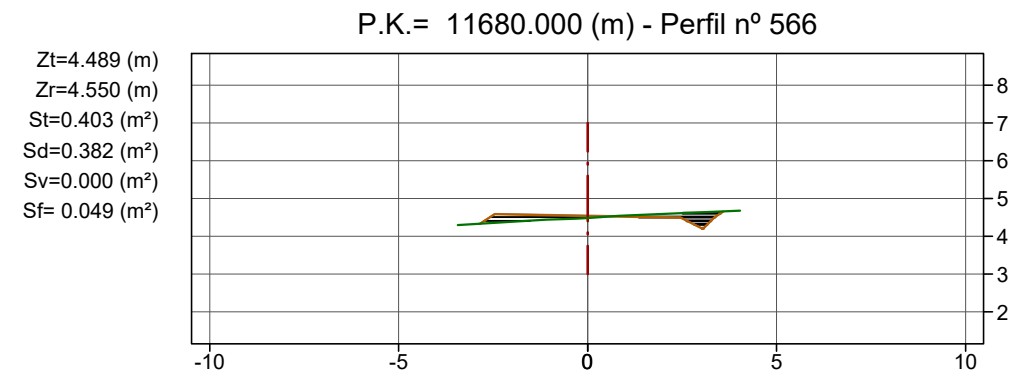
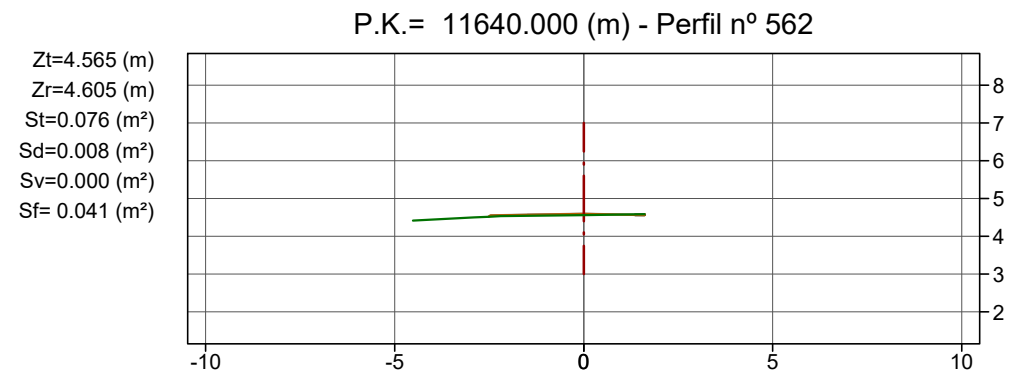
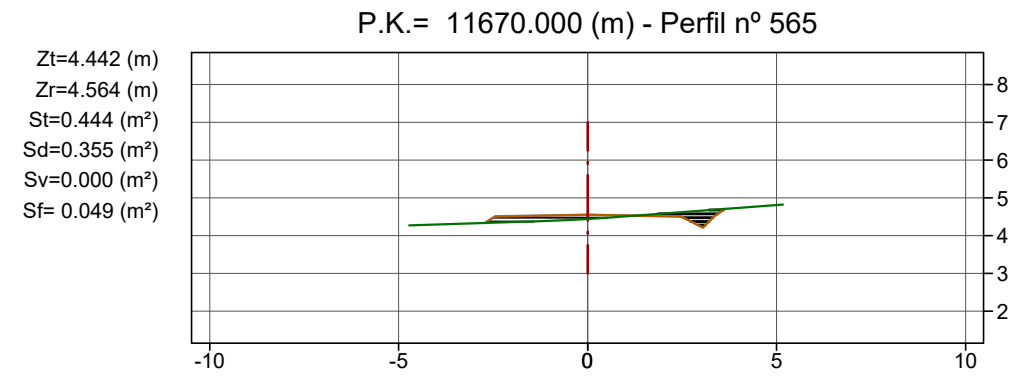
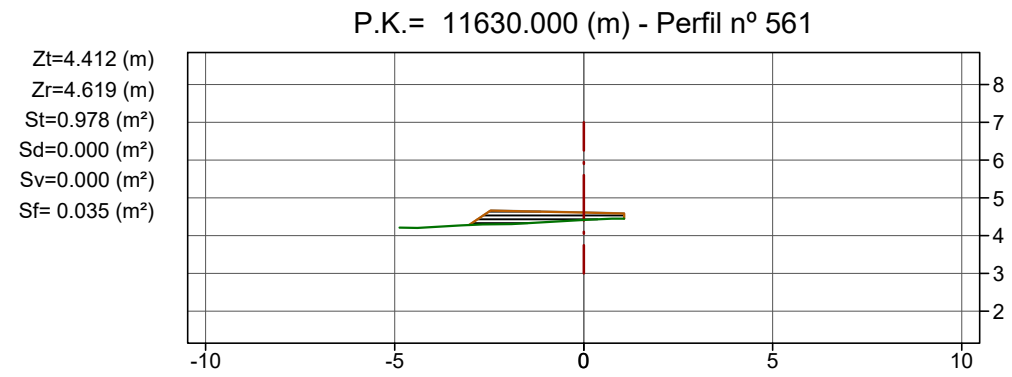


70

**Llegenda**

- Terreny actual
- Rasant
- Desmunt
- Terraplè

Cotes en metres

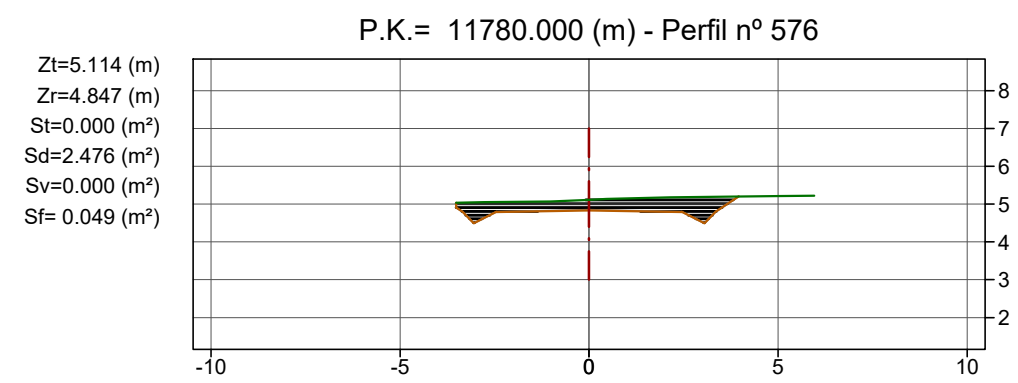
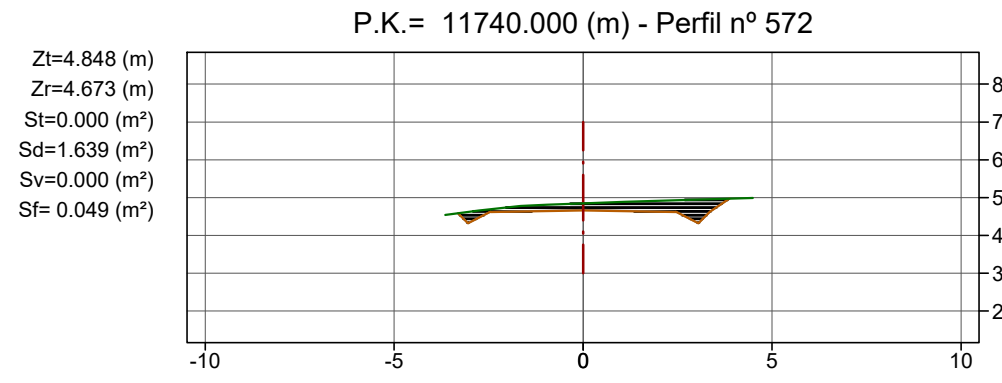
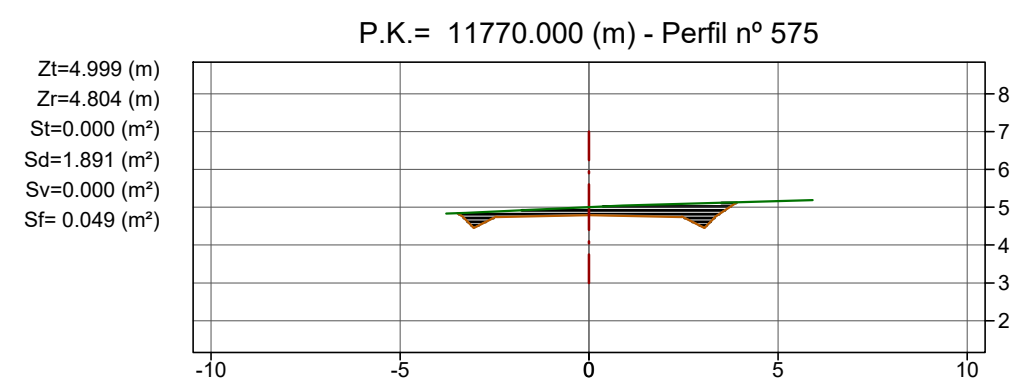
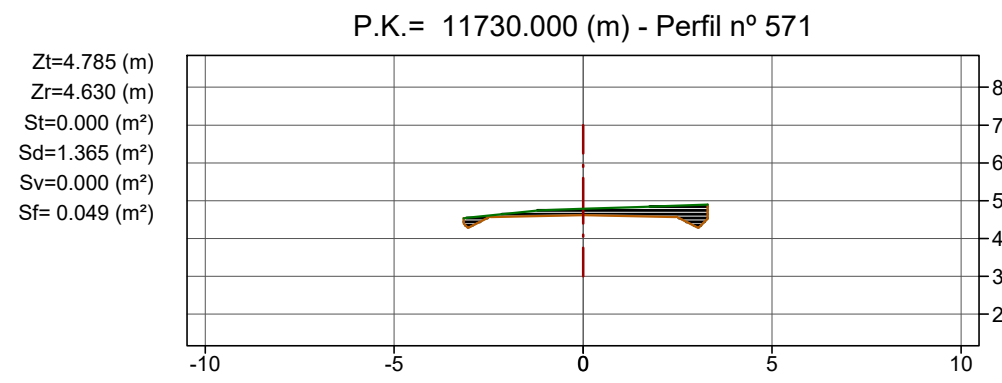
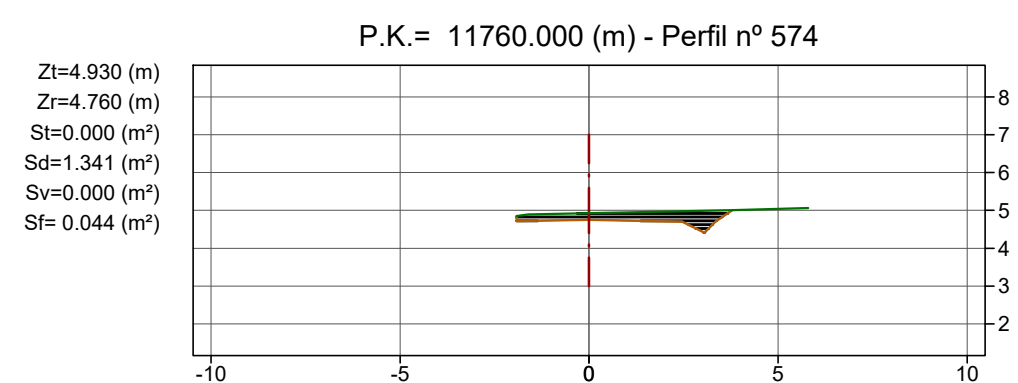
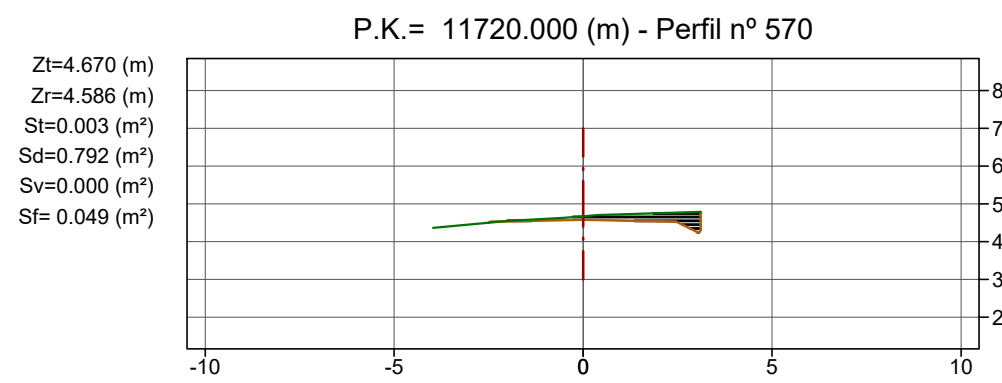
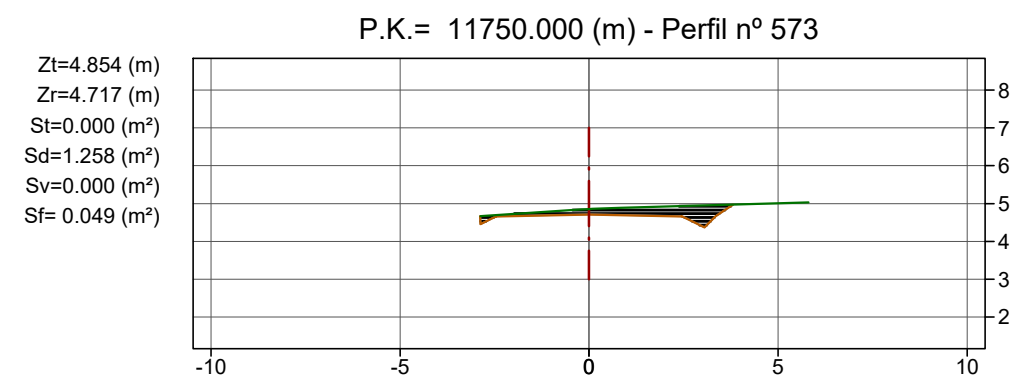
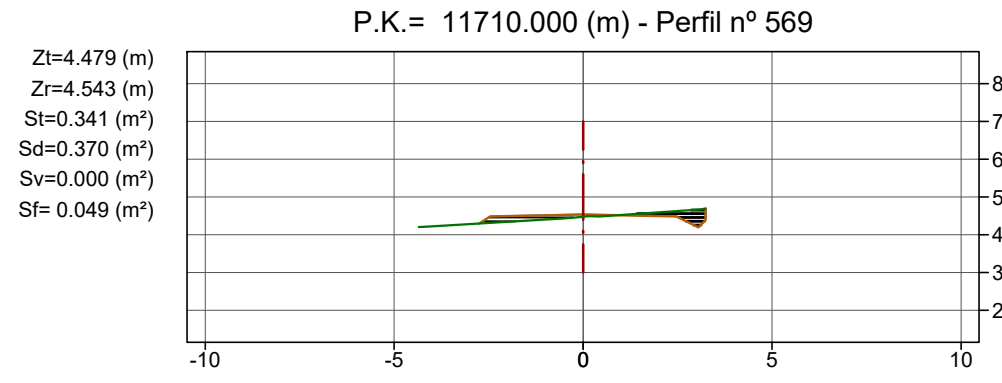


71

Llegenda





- Terreny actual
- Rasant
- Desmunt
- Terraplè

Cotes en metres

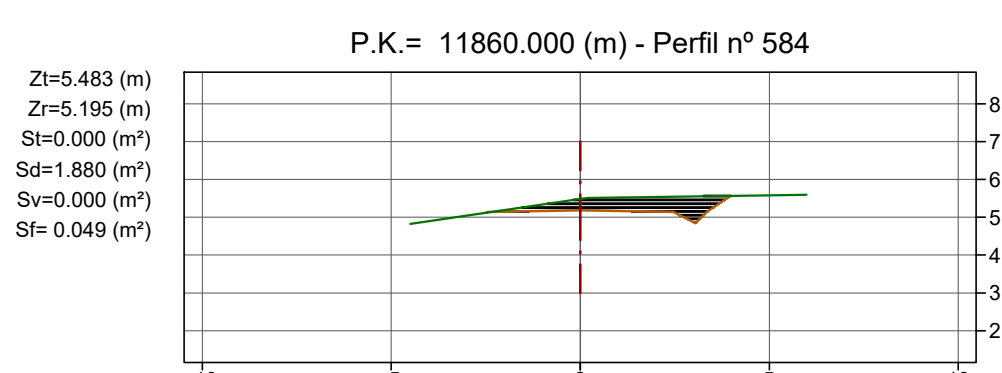
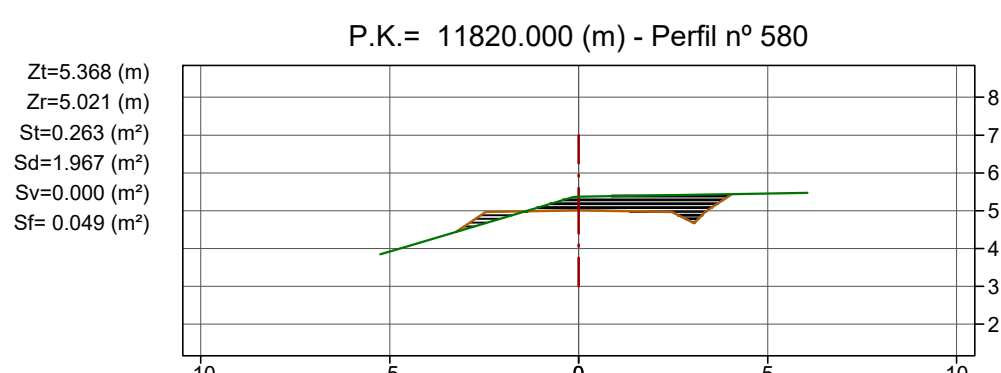
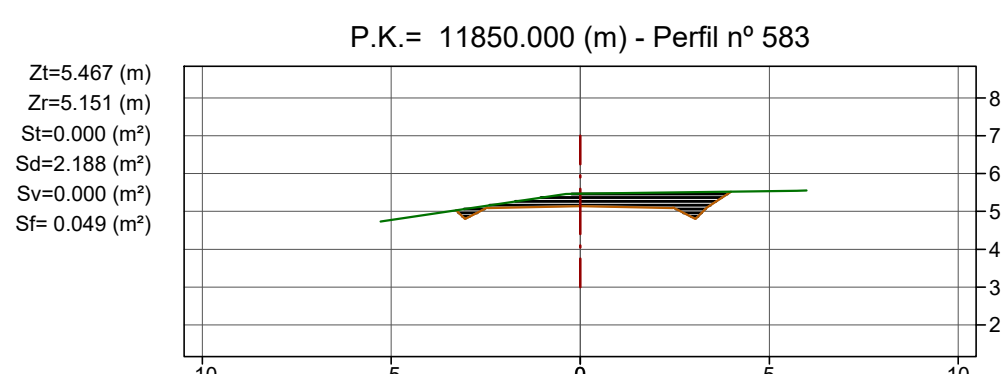
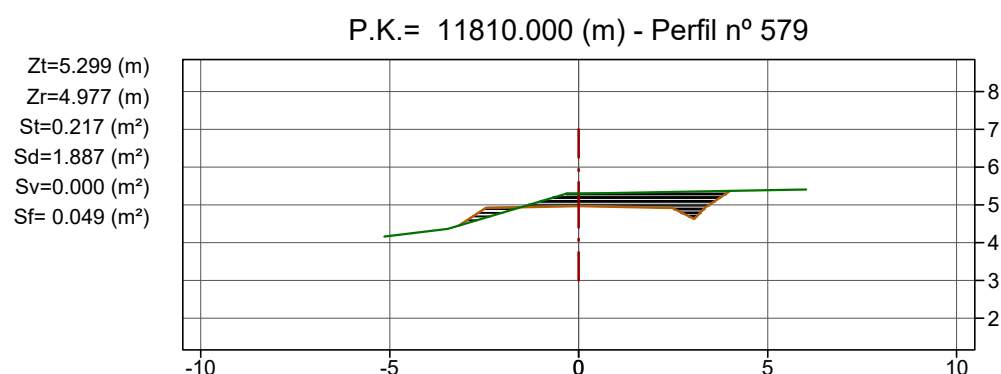
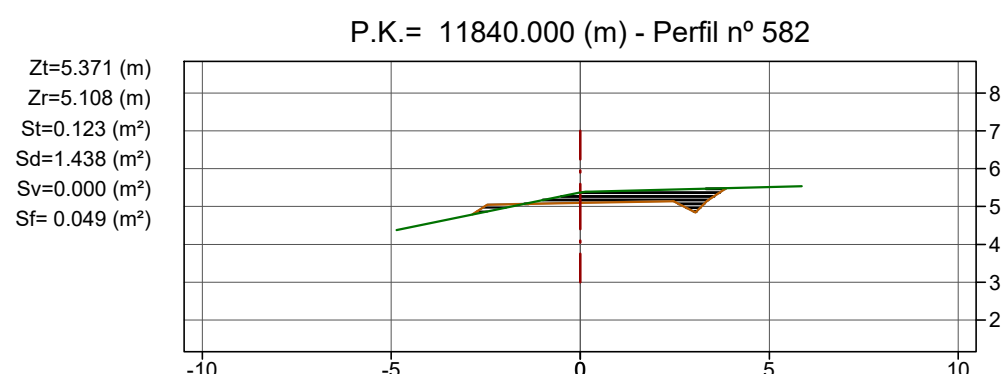
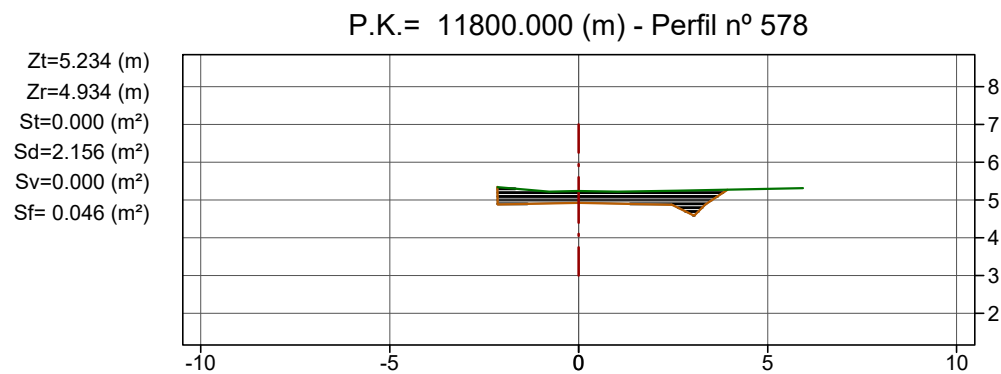
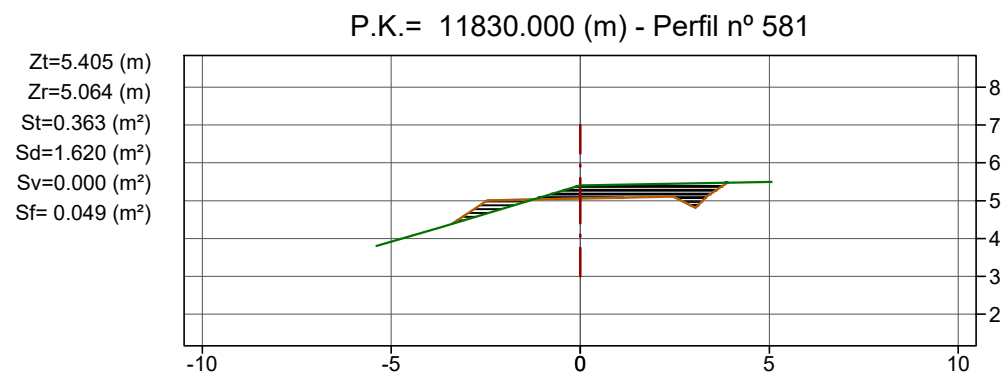
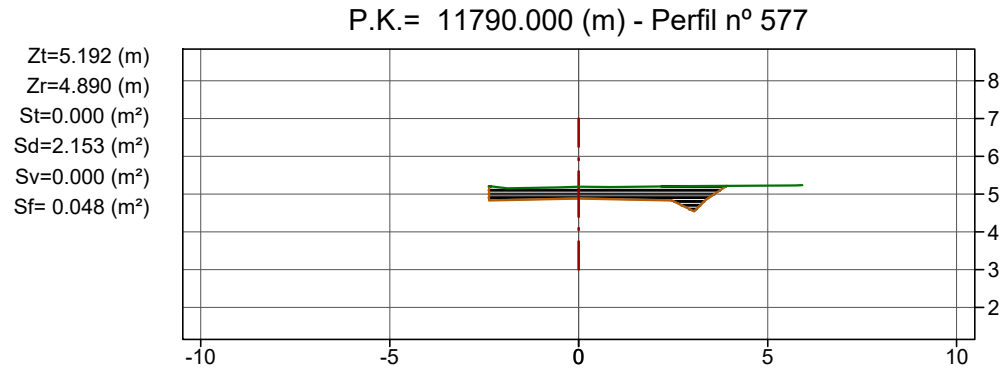


72

Llegenda

-  Terreny actual
-  Rasant
-  Desmunt
-  Terraplè

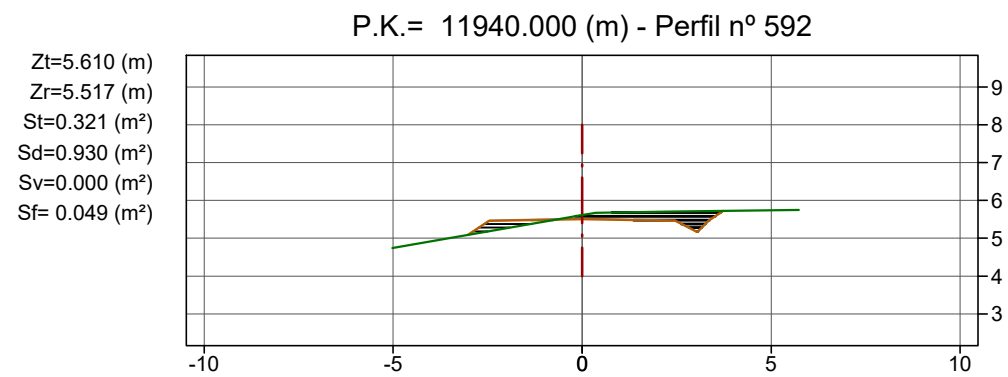
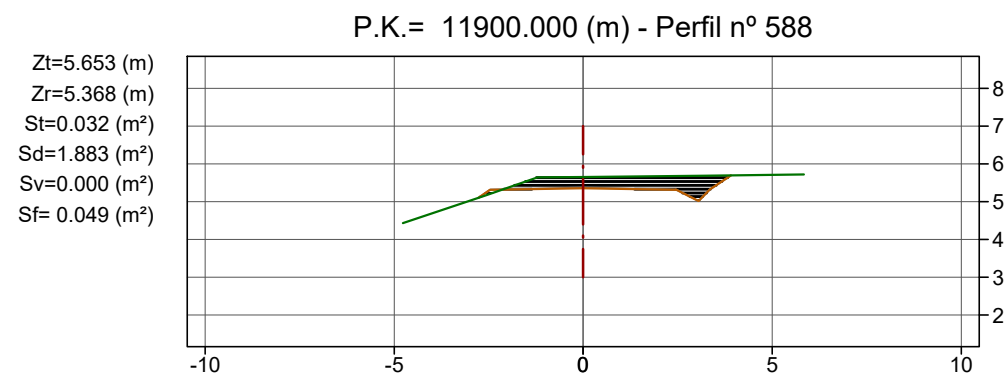
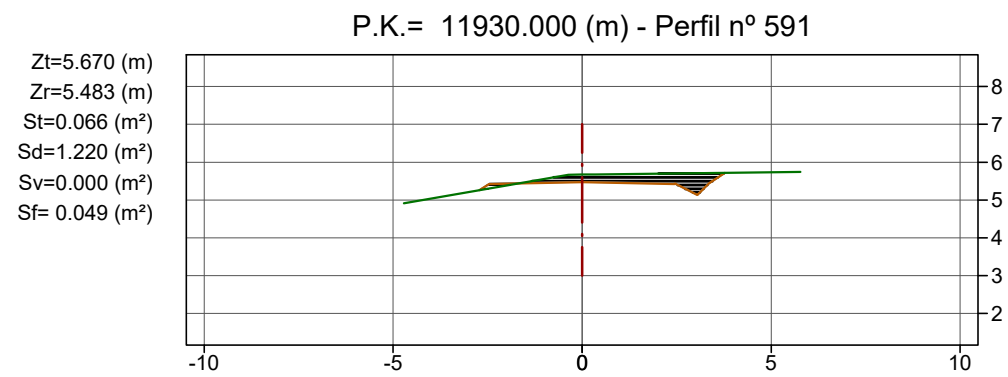
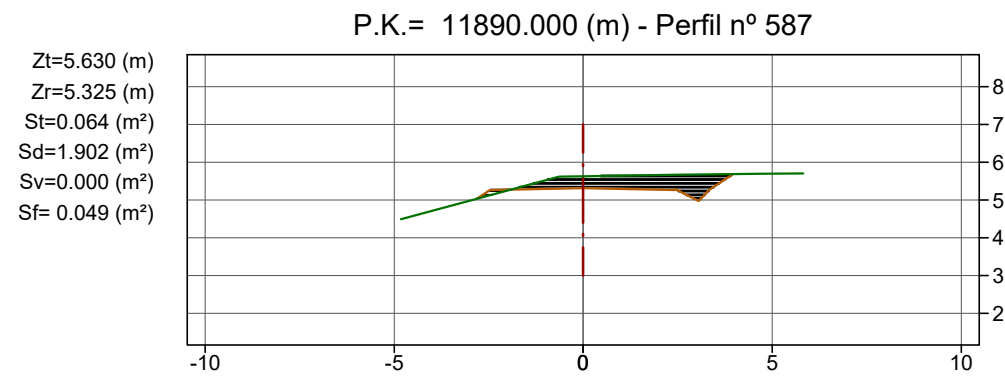
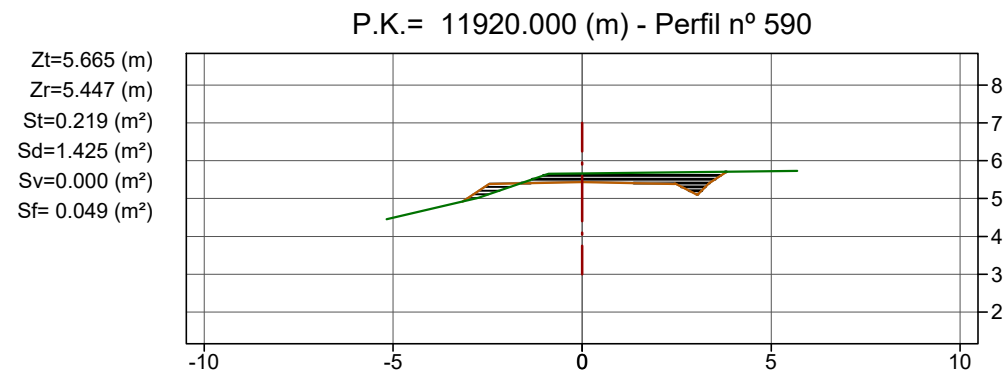
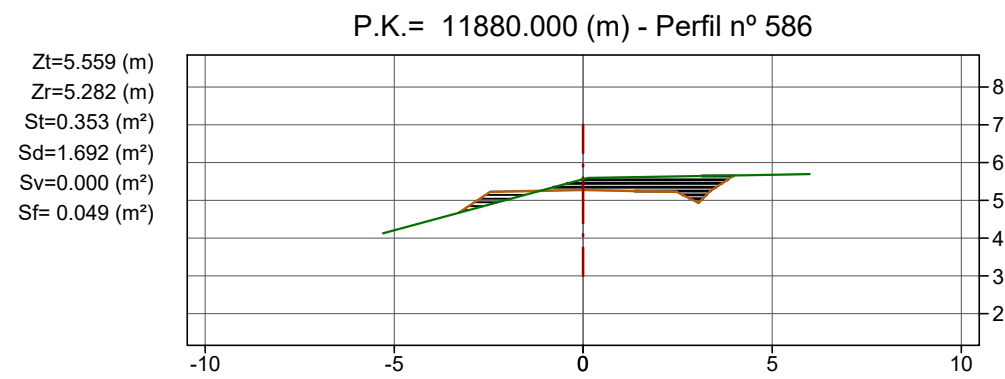
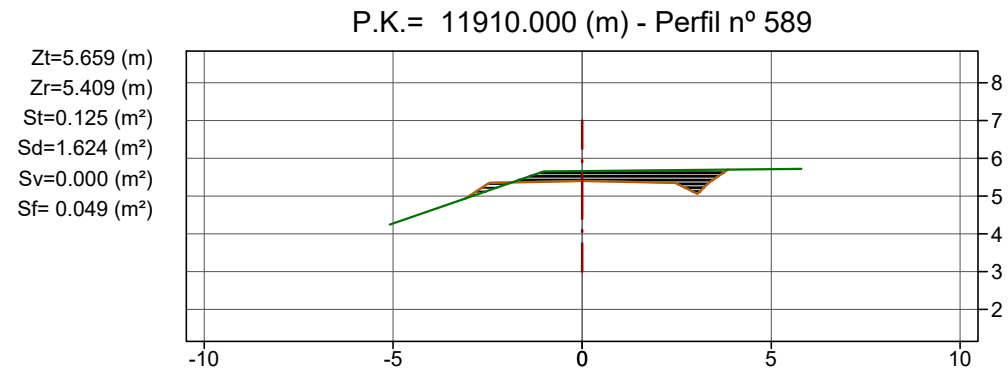
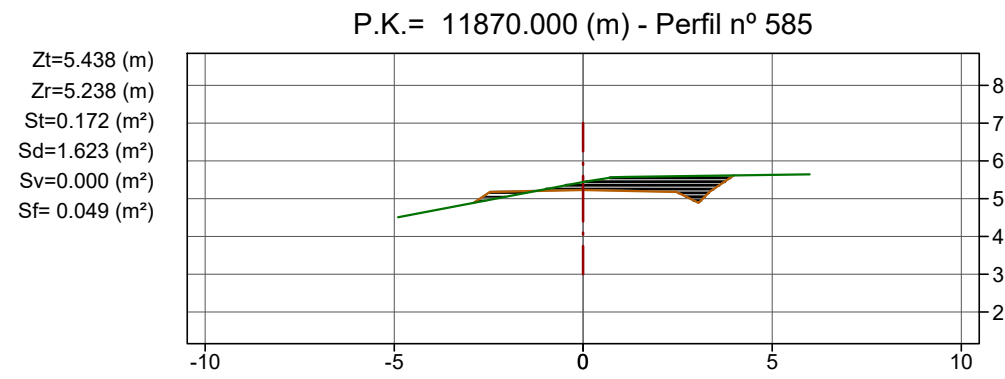
Cotes en metres



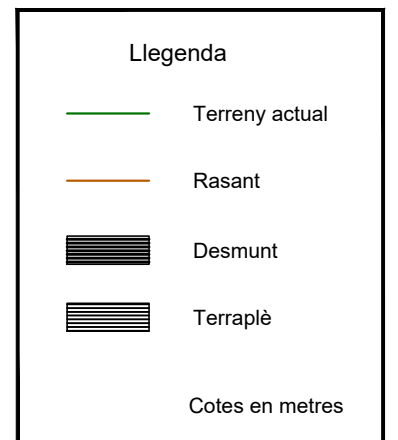
Llegenda

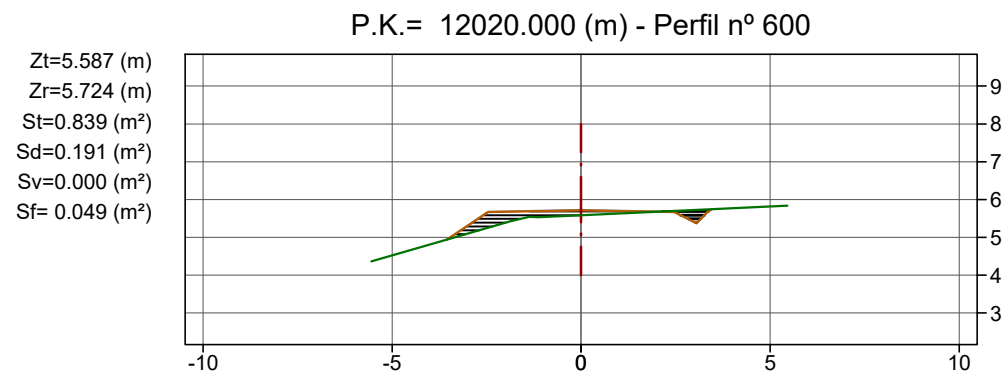
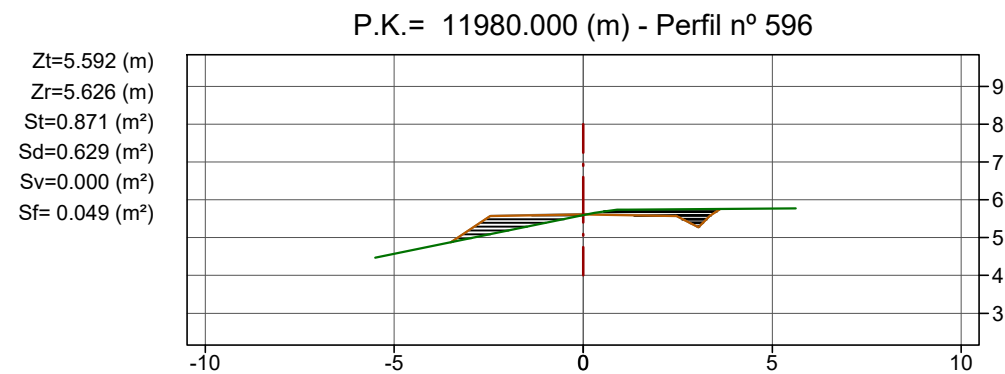
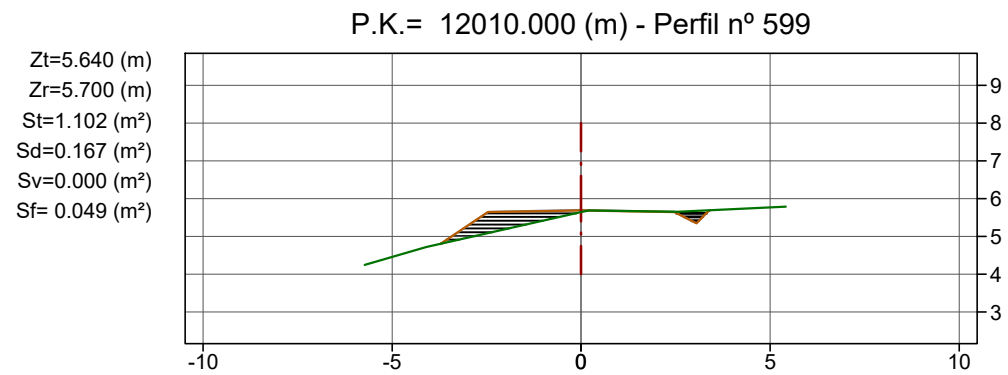
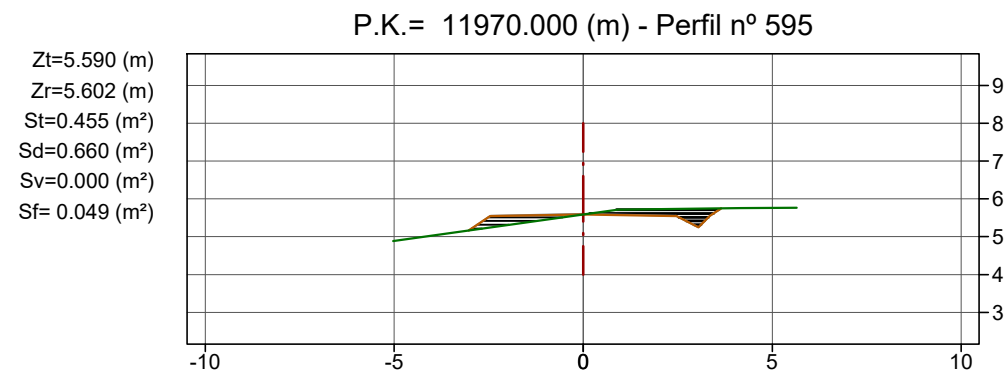
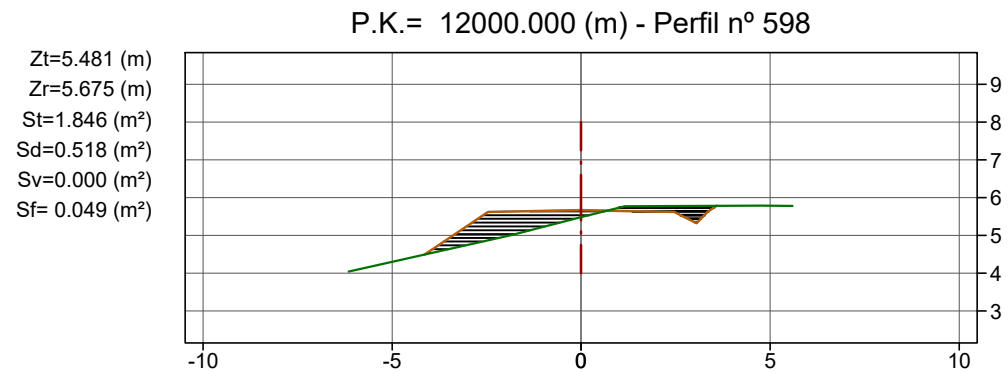
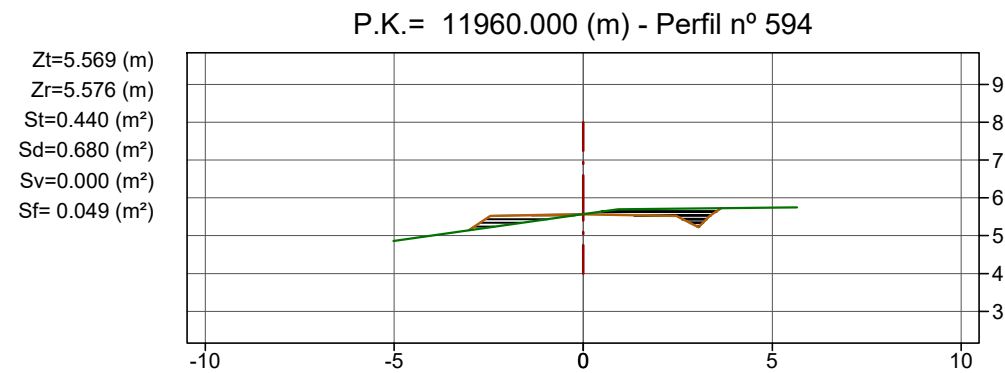
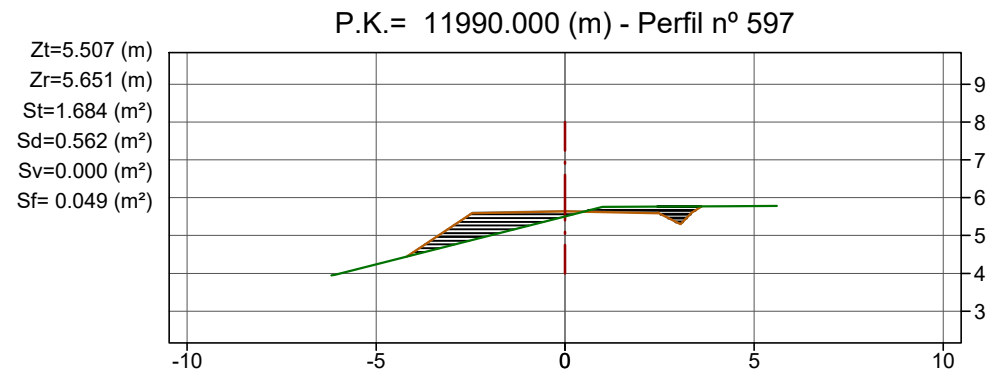
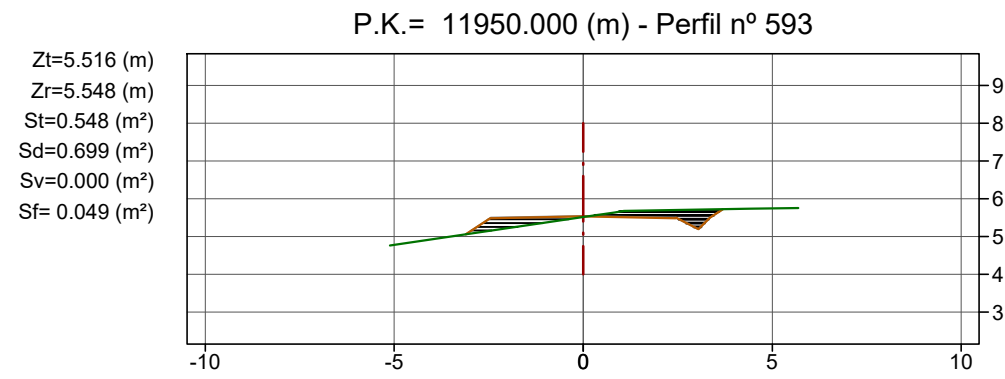
- Terreny actual
- Rasant
- Desmunt
- Terraplè

Cotes en metres



74



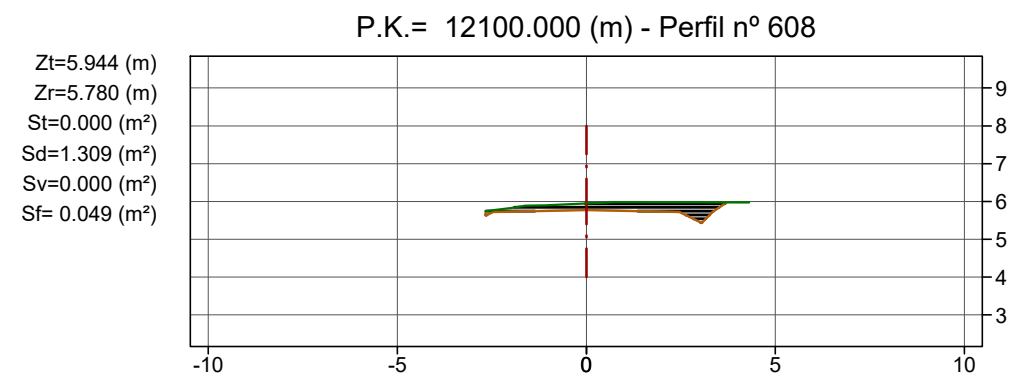
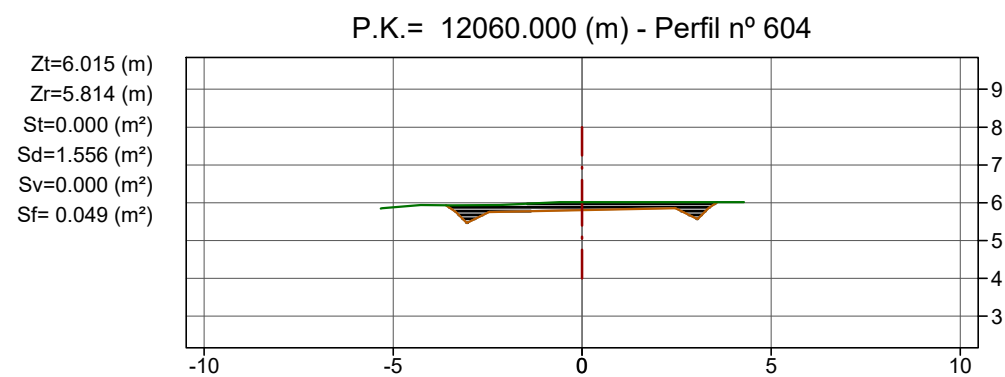
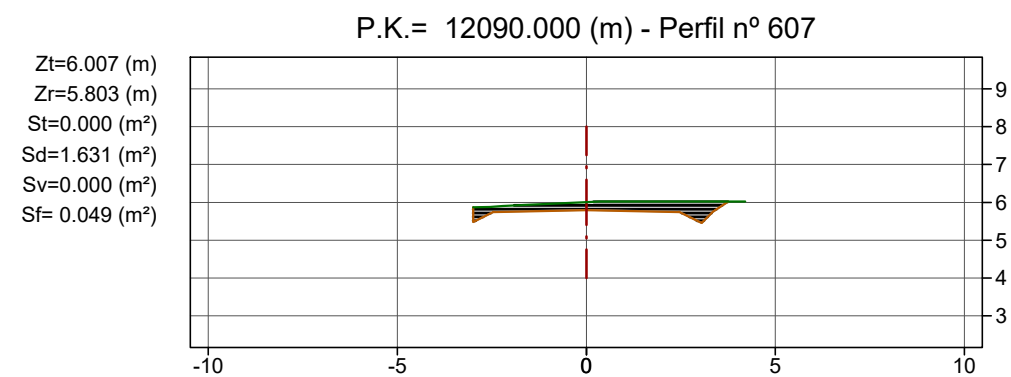
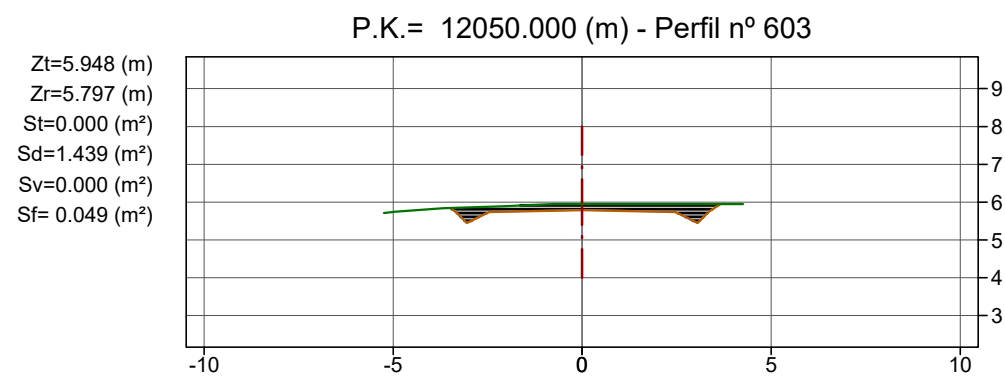
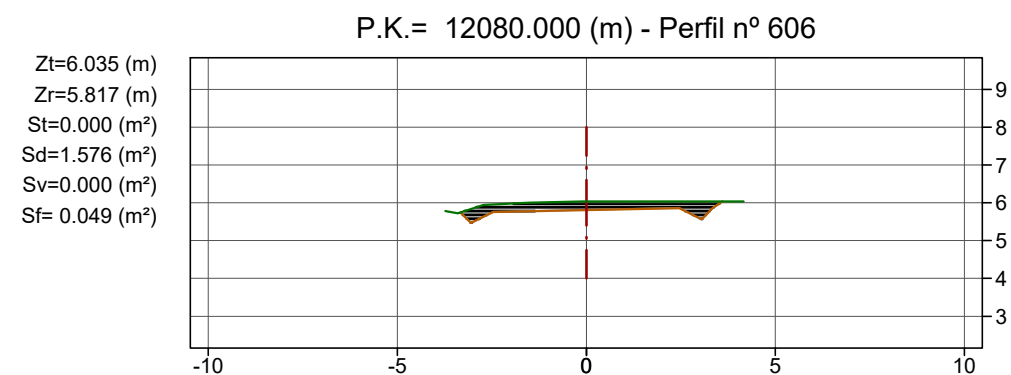
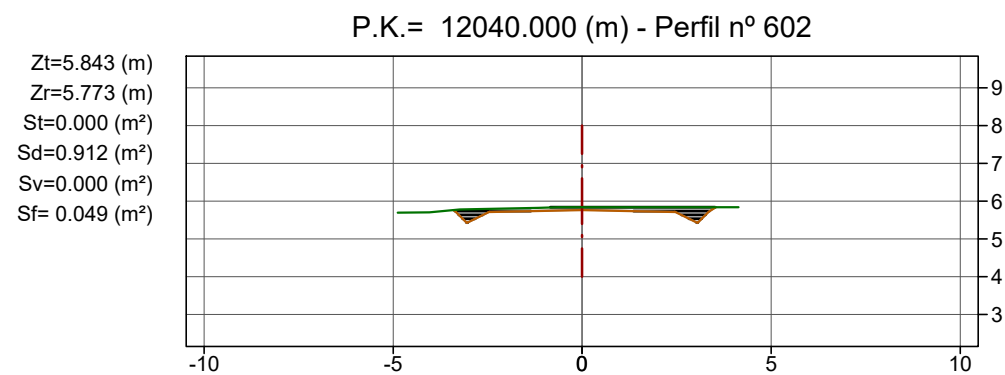
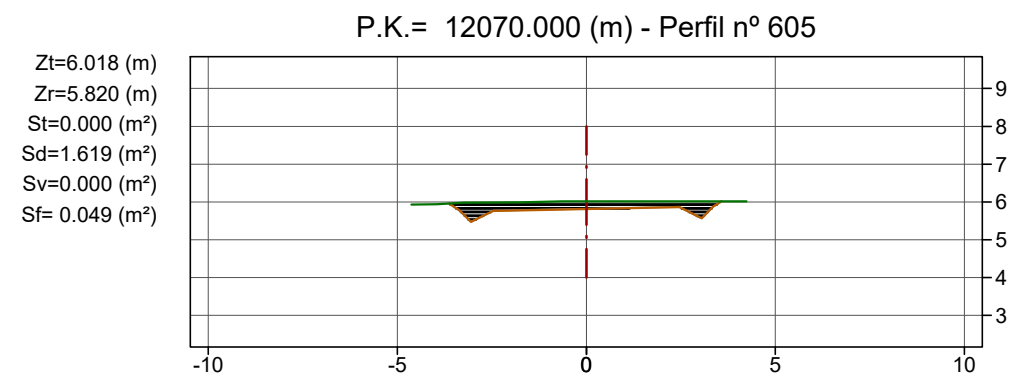
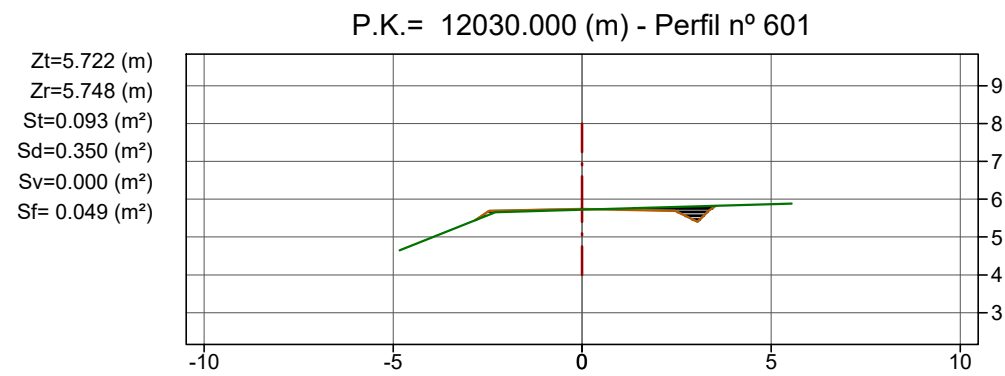


75

Llegenda

- Terreny actual
- Rasant
- Desmunt
- Terraplè

Cotes en metres



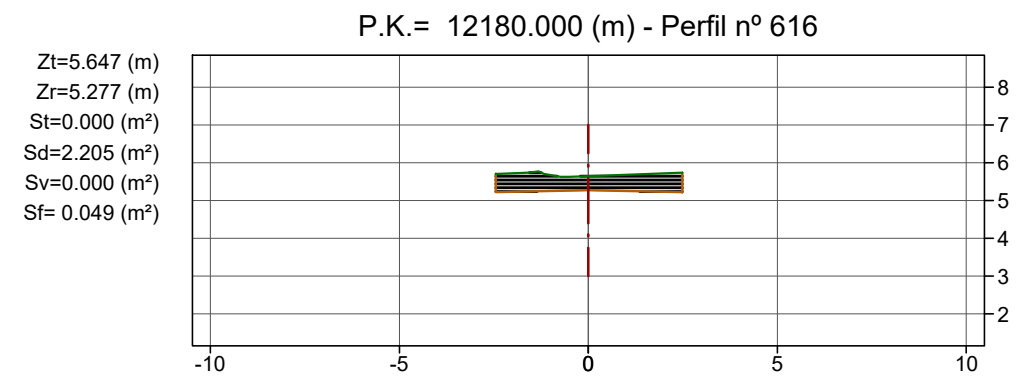
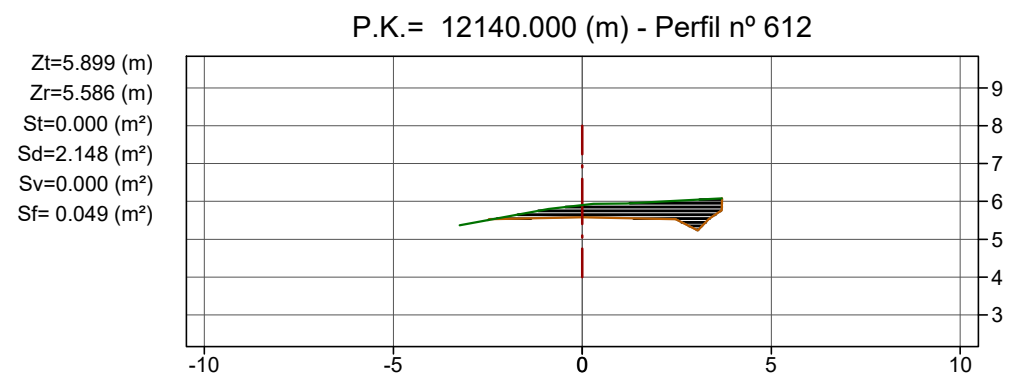
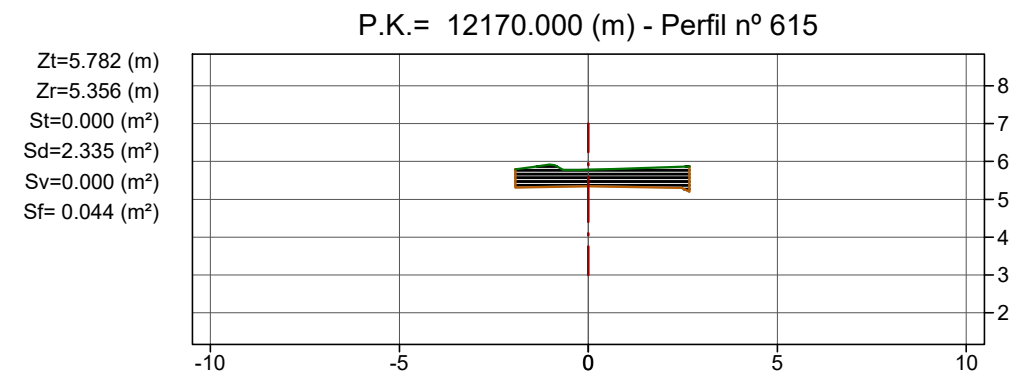
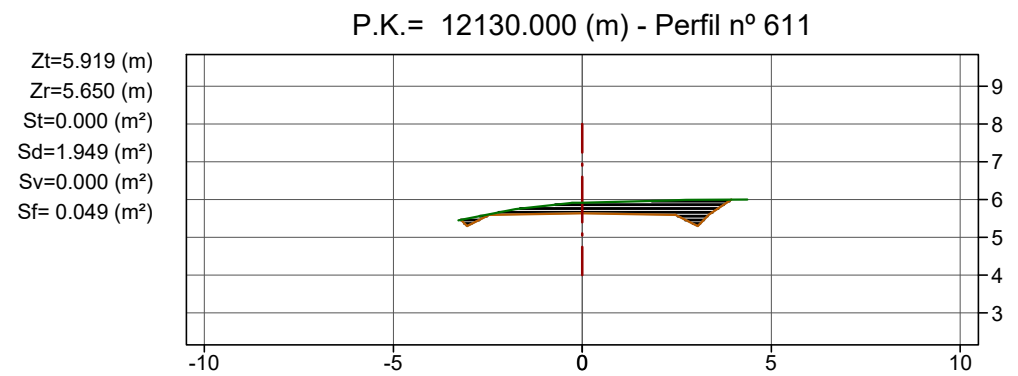
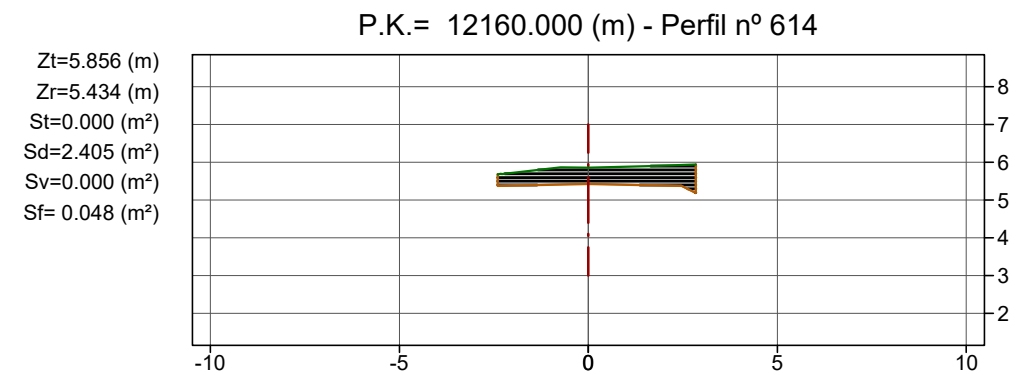
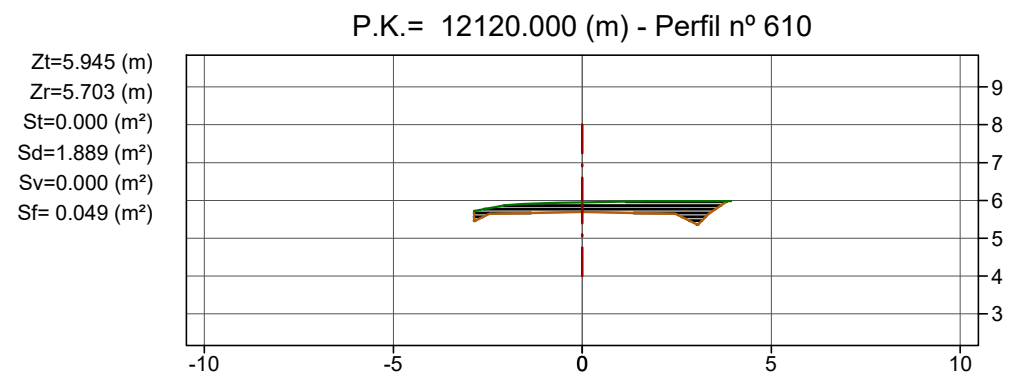
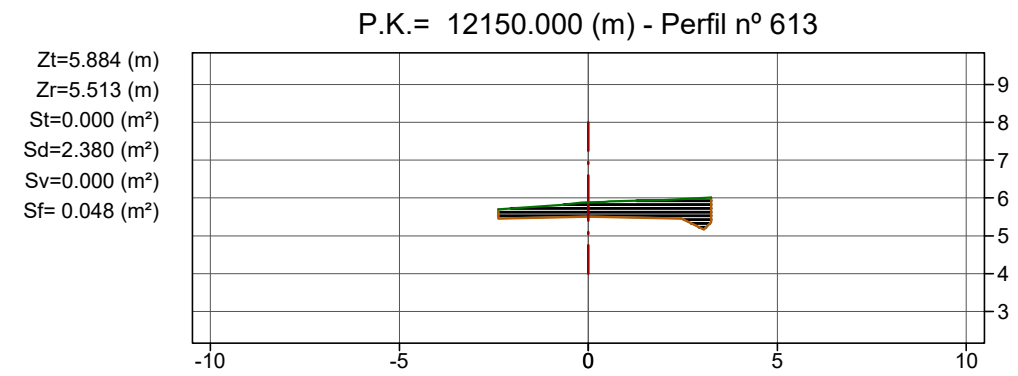
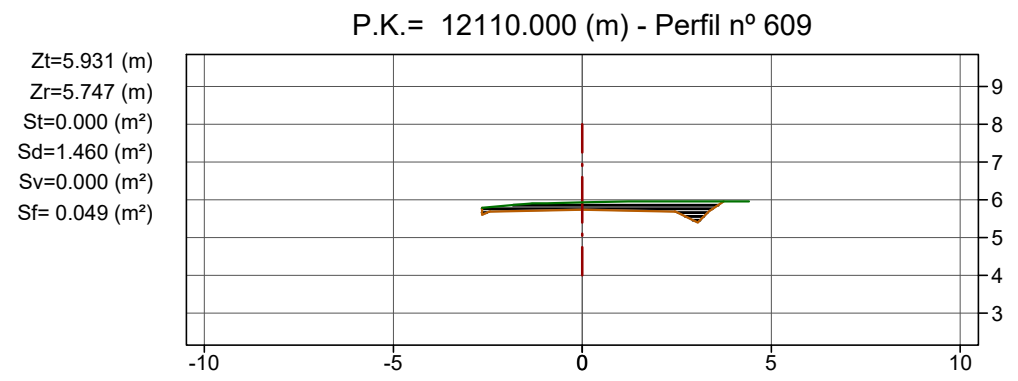
76

Llegenda

- Terreny actual
- Rasant
- Desmunt
- Terraplè

Cotes en metres



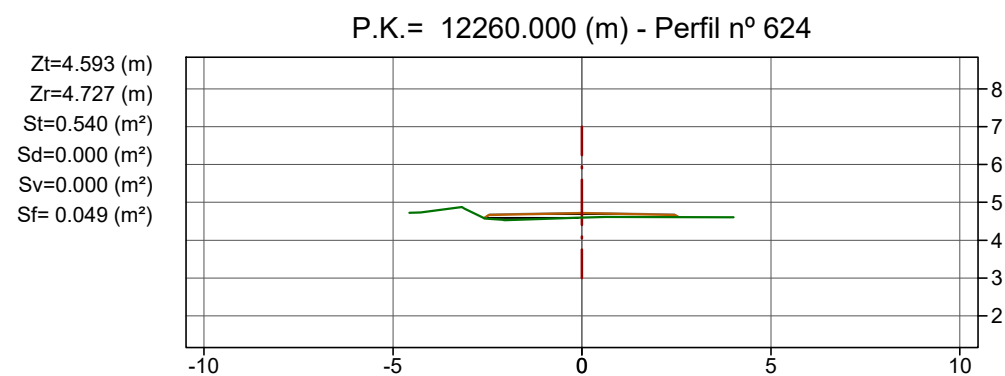
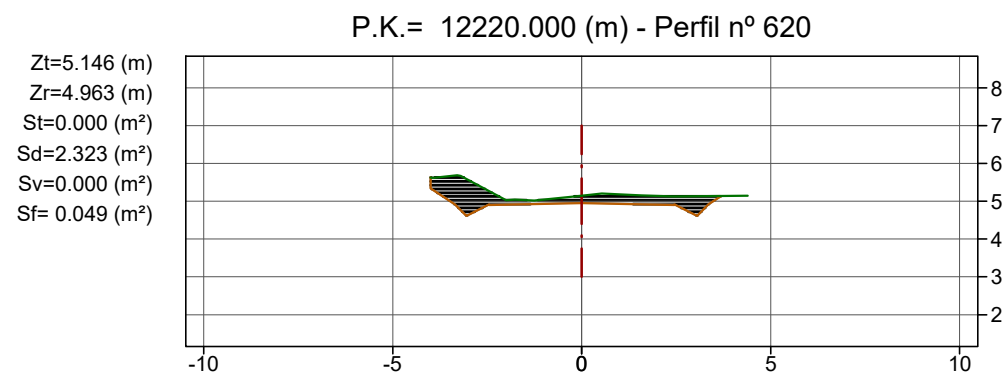
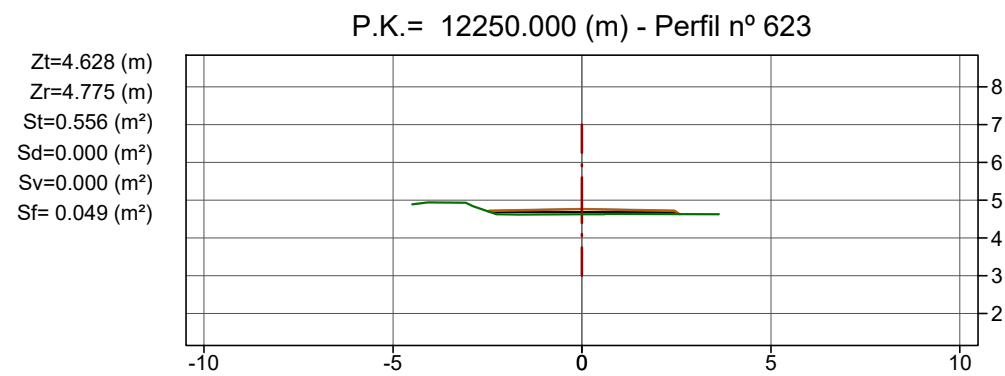
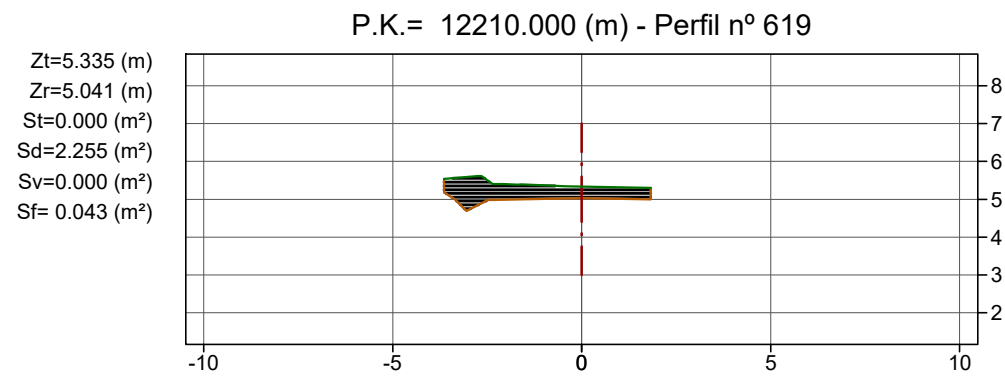
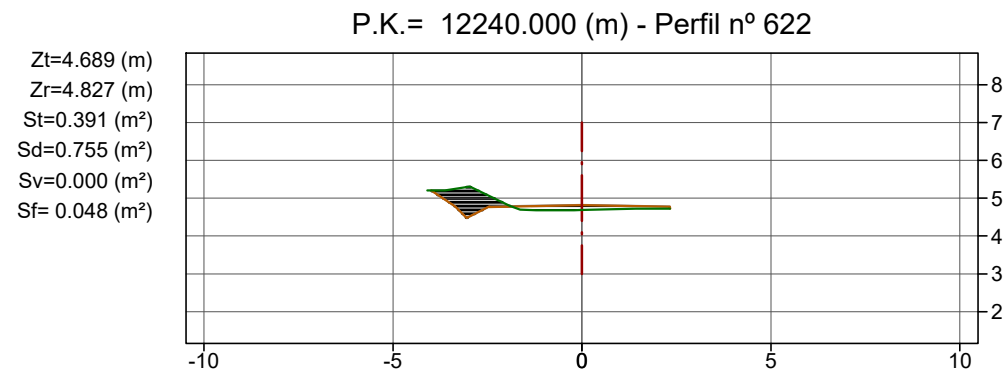
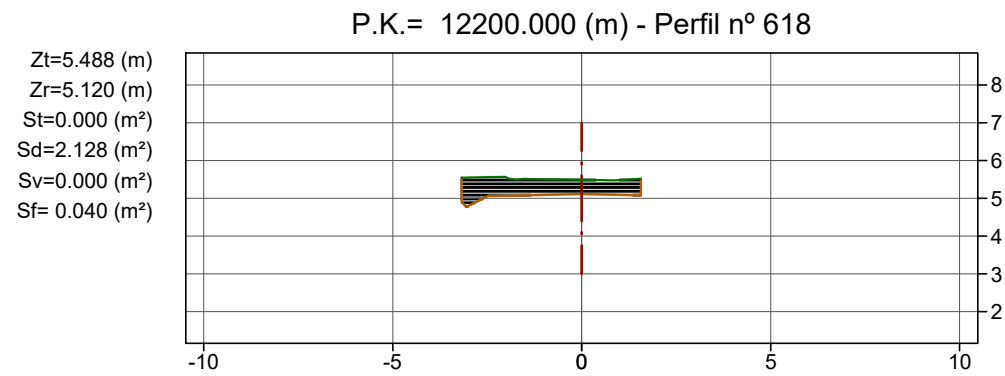
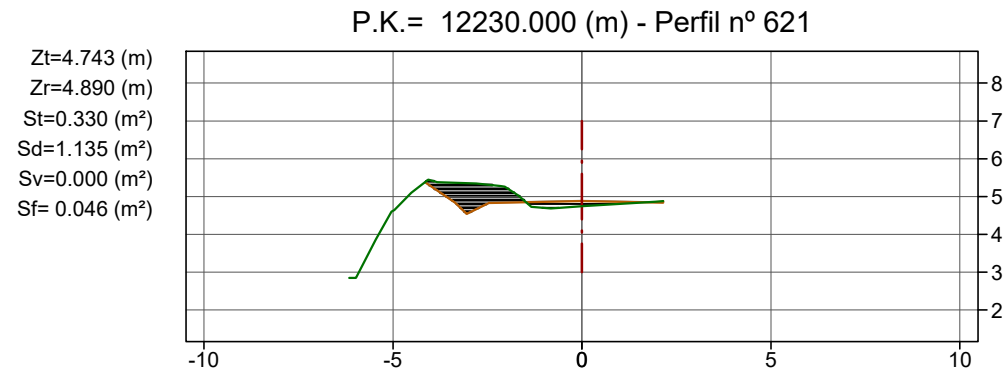
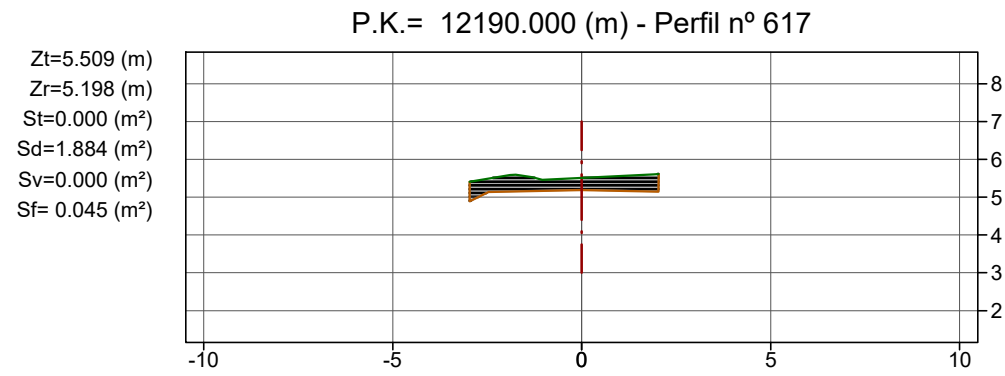


77

Llegenda

- Terreny actual
- Rasant
- Desmunt
- Terraplè

Cotes en metres

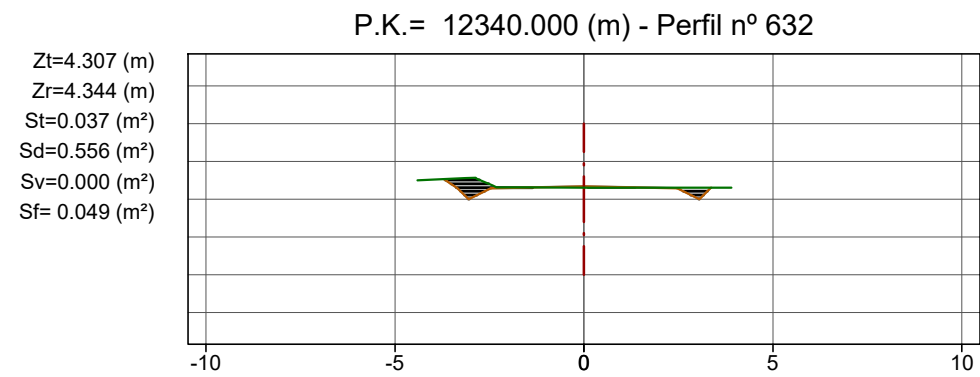
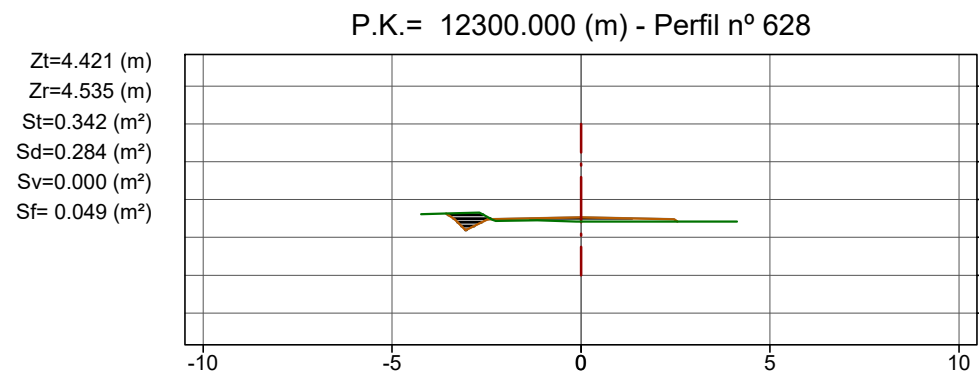
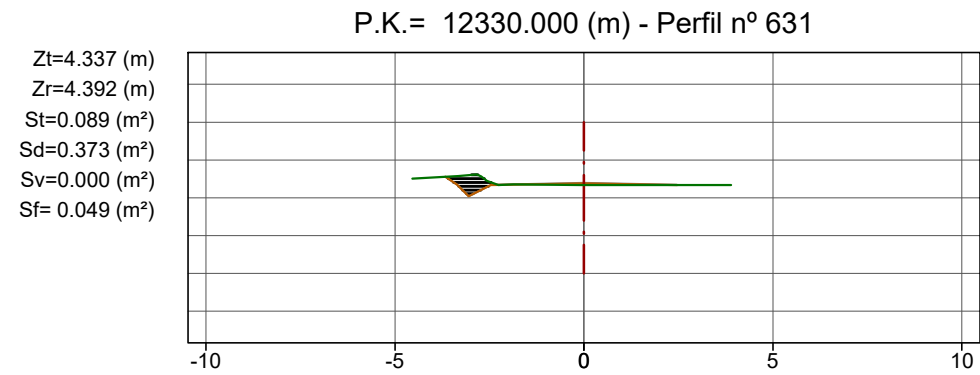
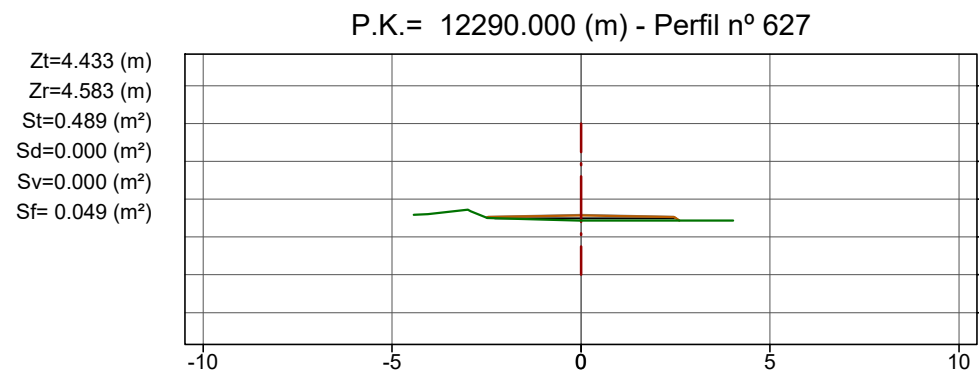
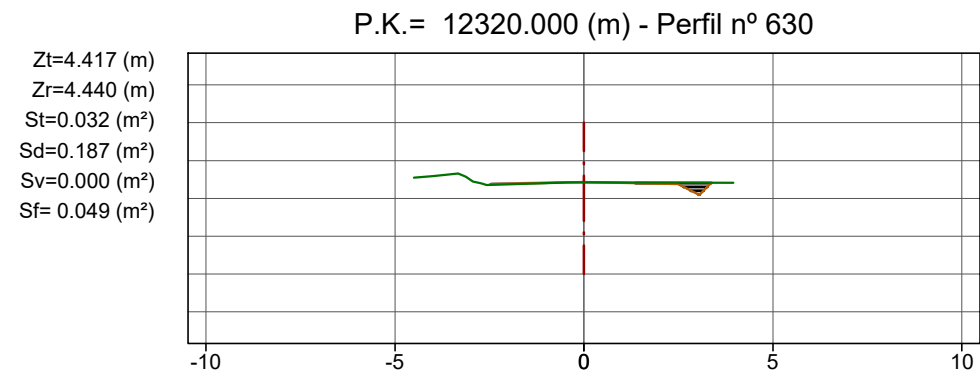
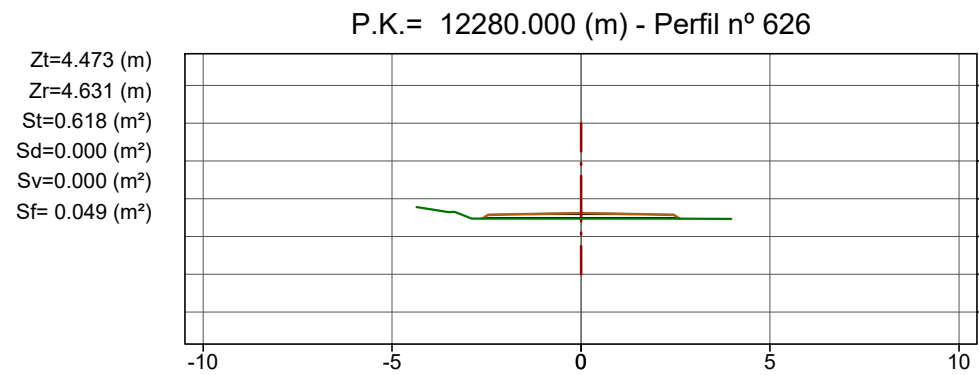
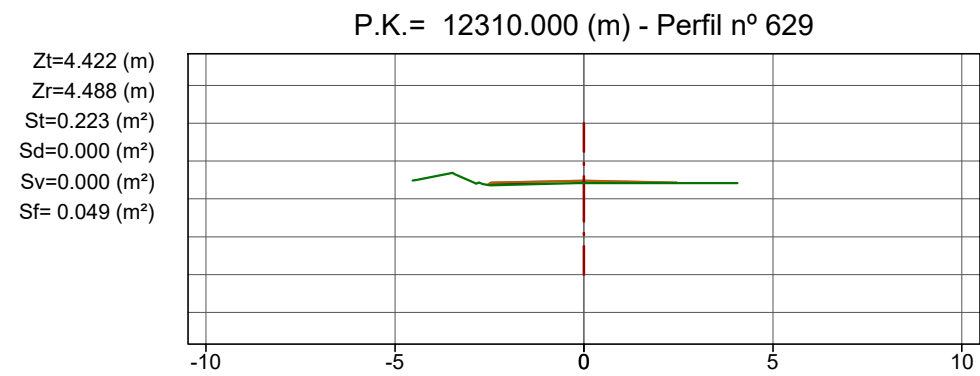
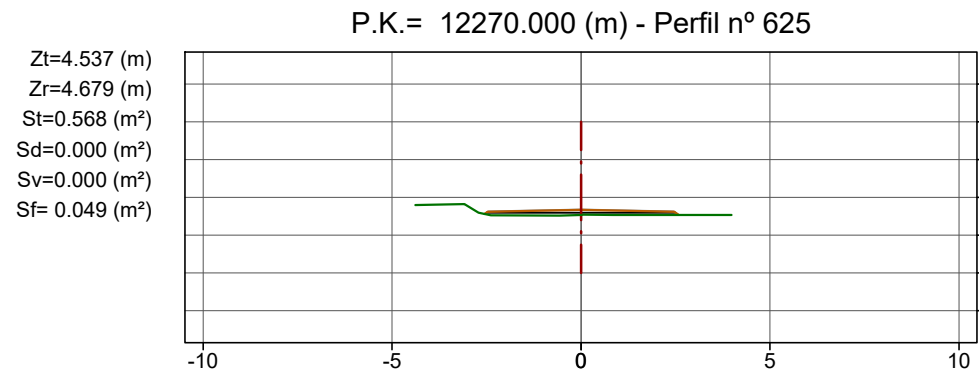


78

**Llegenda**





- Terreny actual
- Rasant
- Desmunt
- Terraplè

Cotes en metres

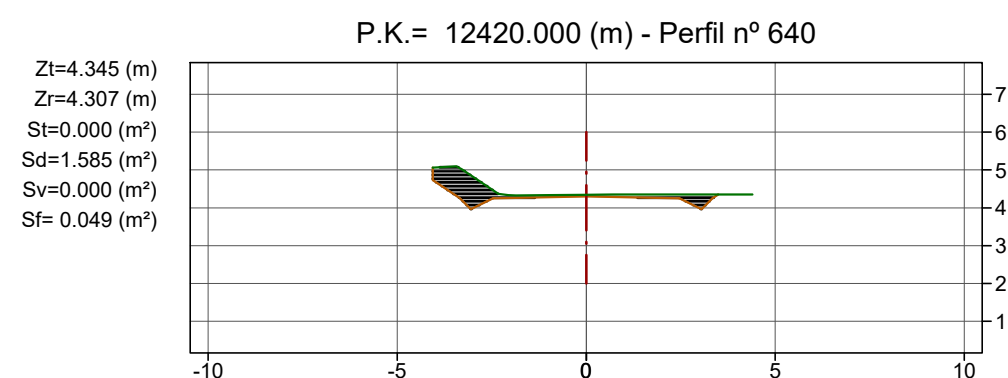
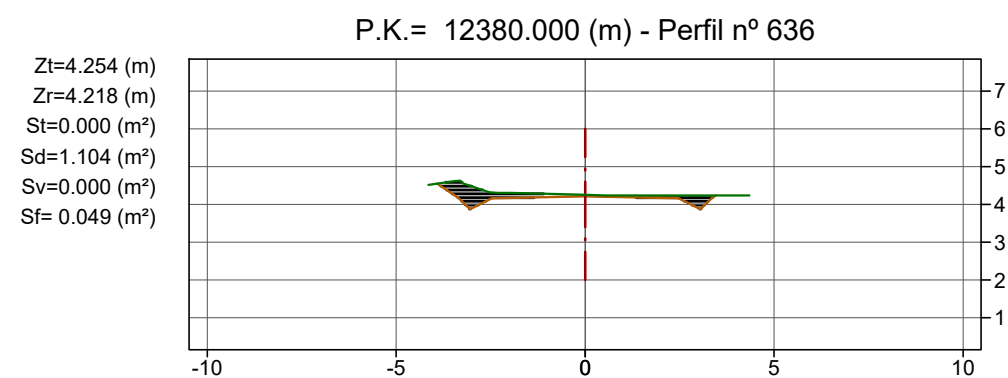
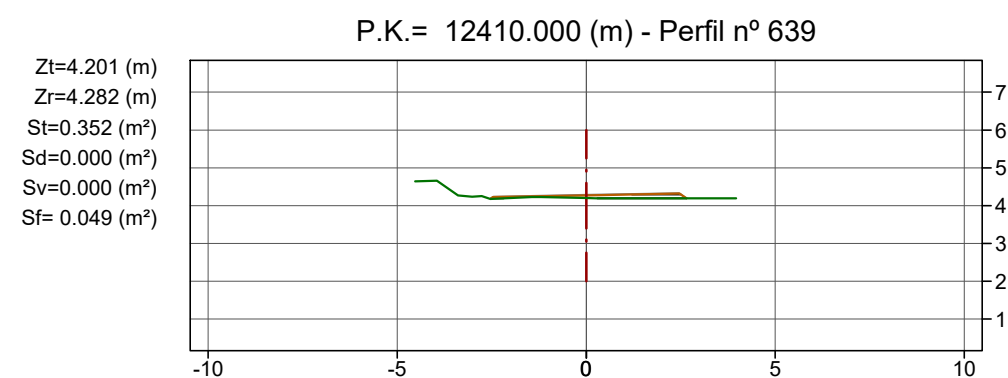
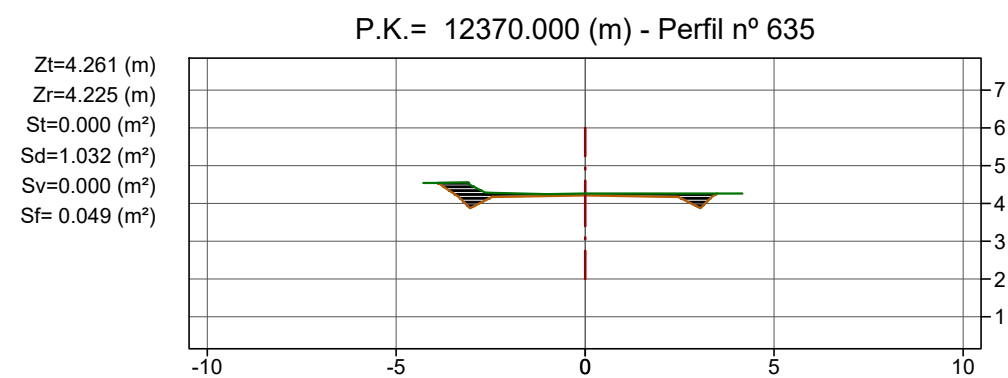
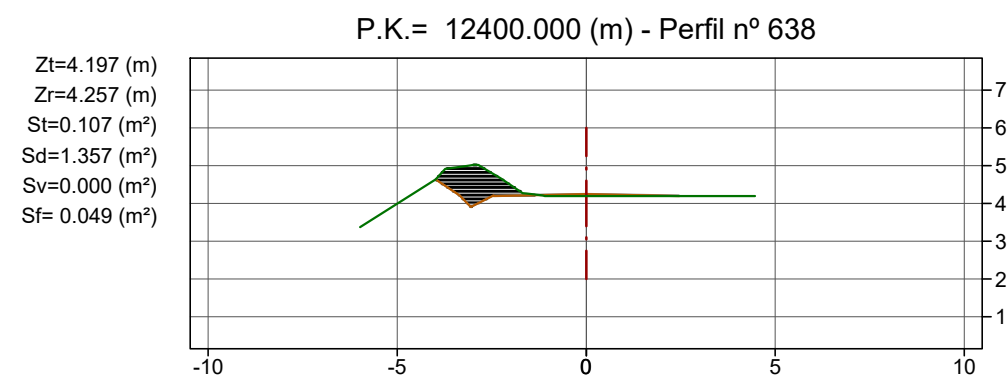
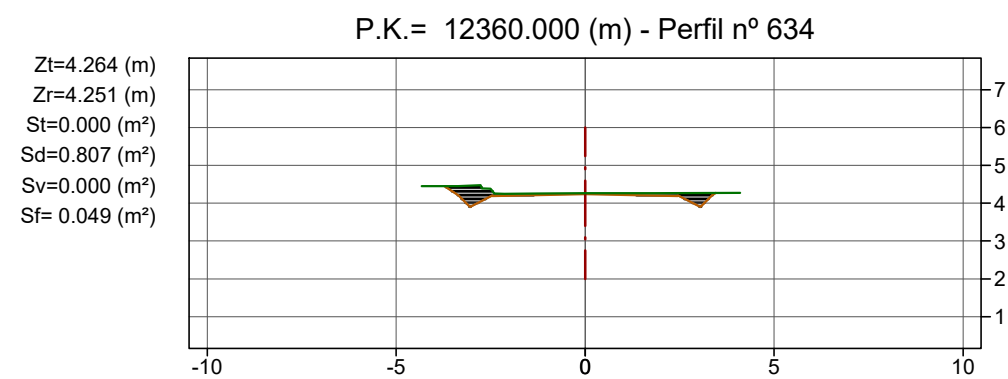
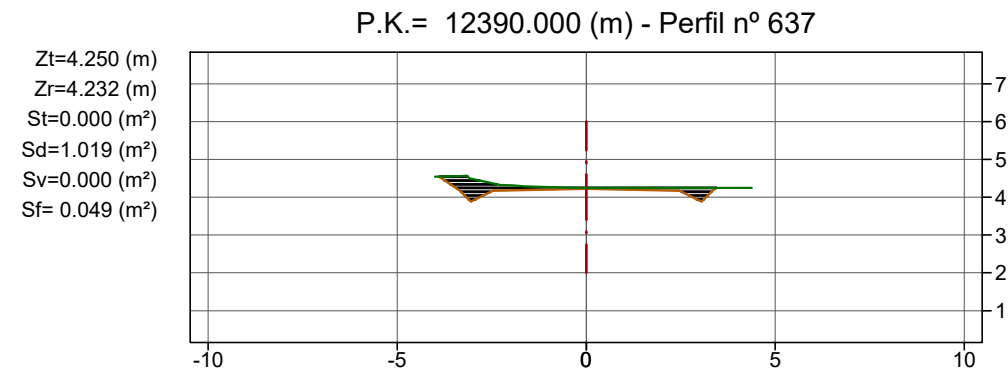
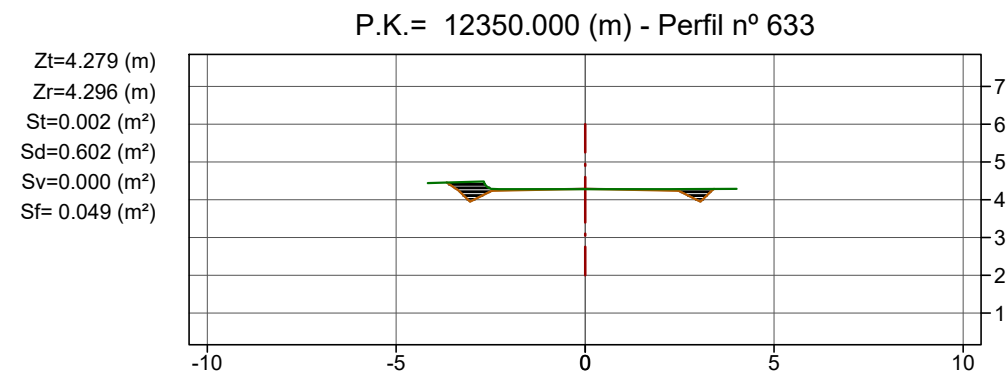


79

**Llegenda**

-  Terreny actual
-  Rasant
-  Desmunt
-  Terraplè

Cotes en metres

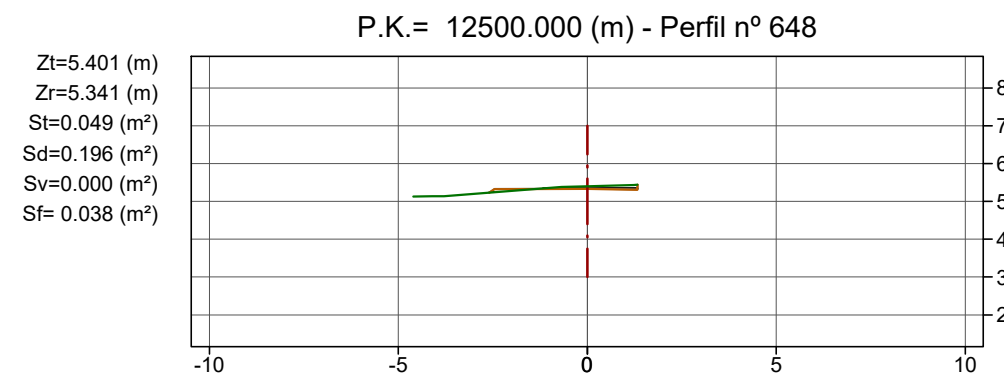
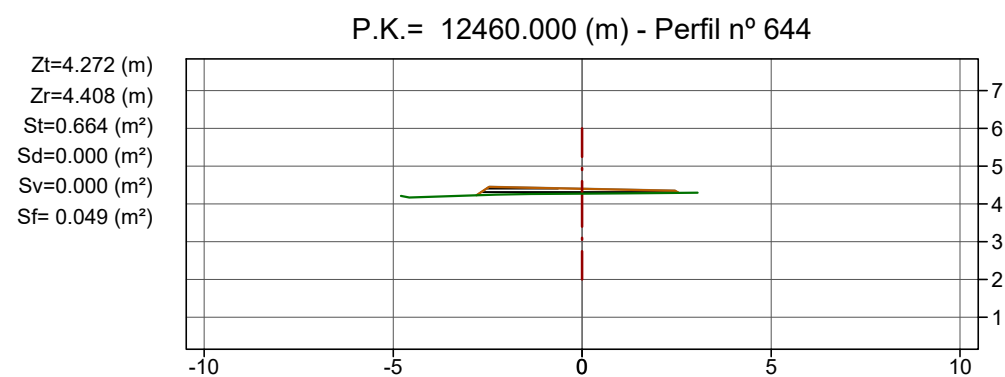
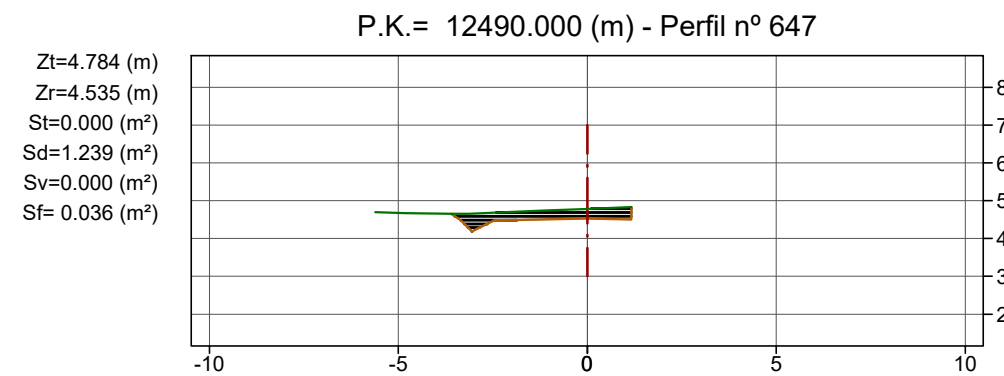
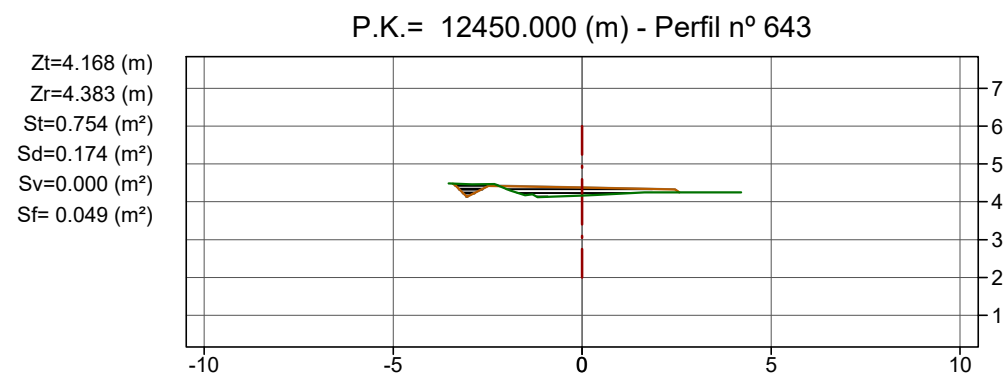
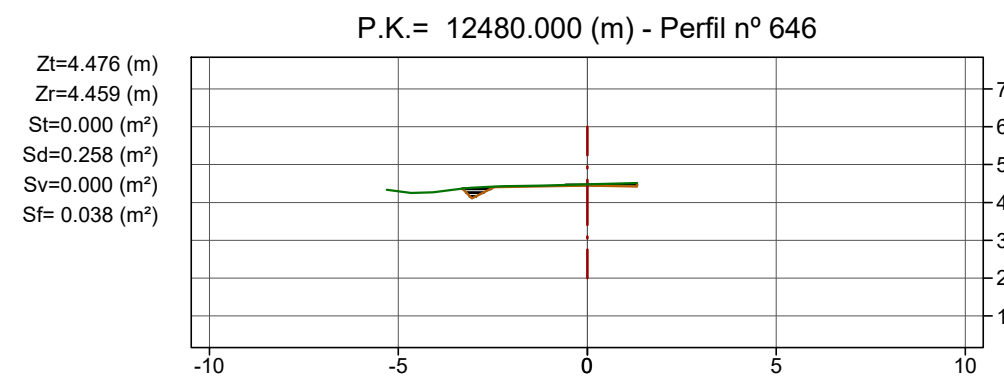
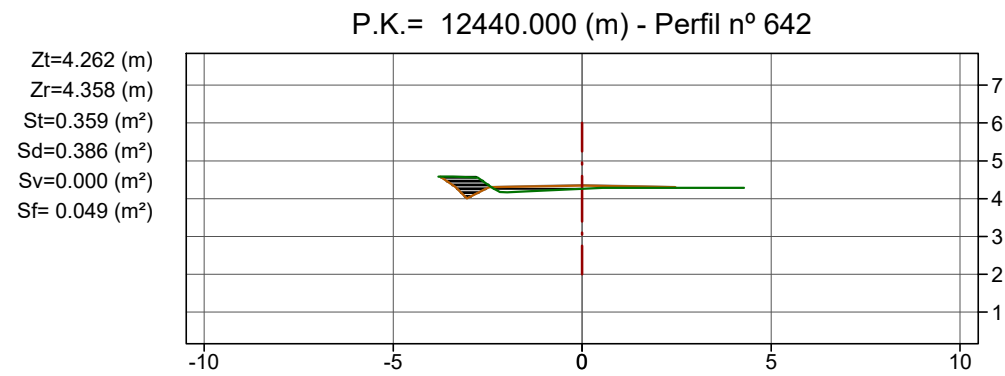
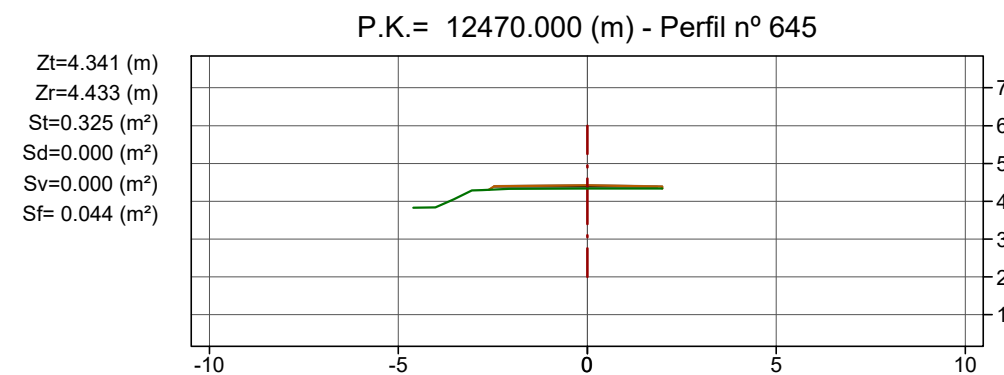
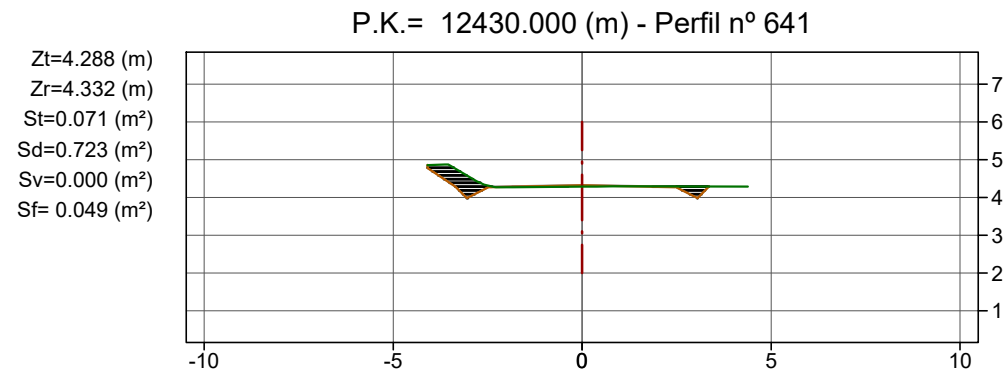


80

**Llegenda**

- Terreny actual
- Rasant
- Desmunt
- Terraplè

Cotes en metres

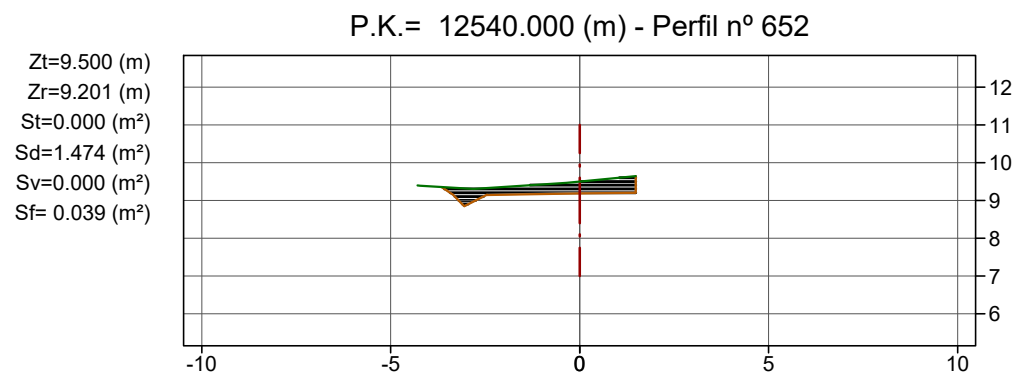
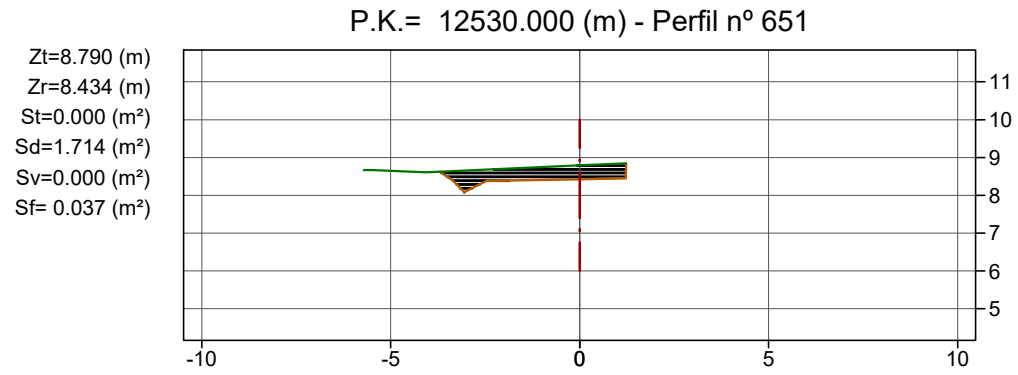
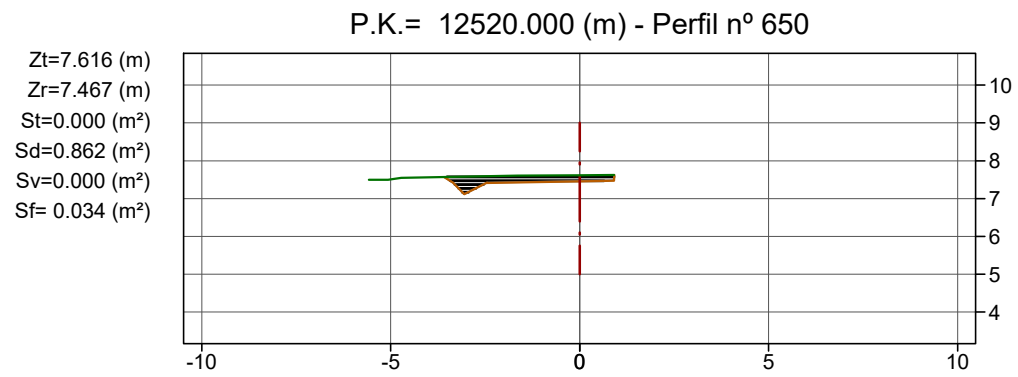
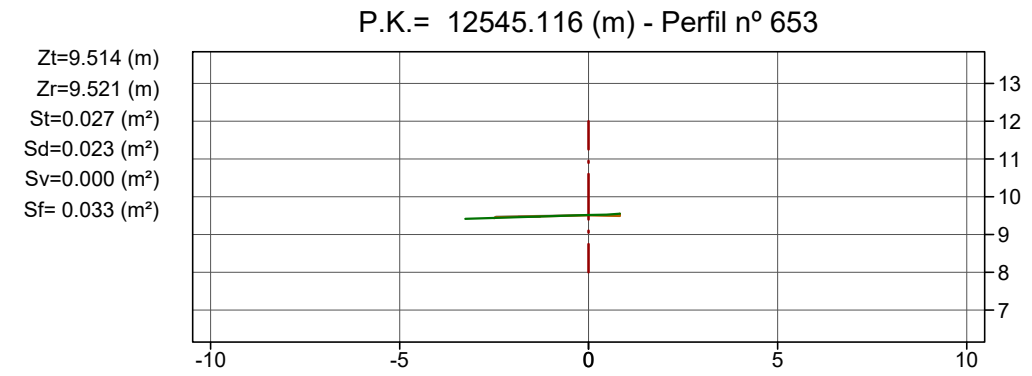
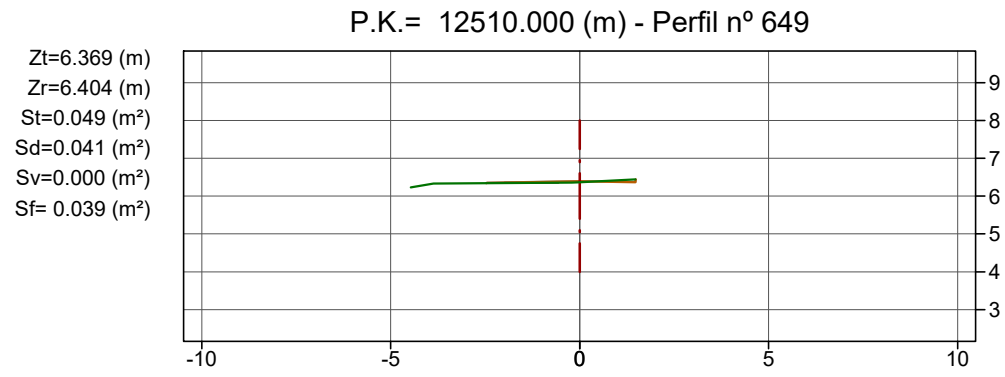


81

**Llegenda**





- Terreny actual
- Rasant
- Desmunt
- Terraplè

Cotes en metres

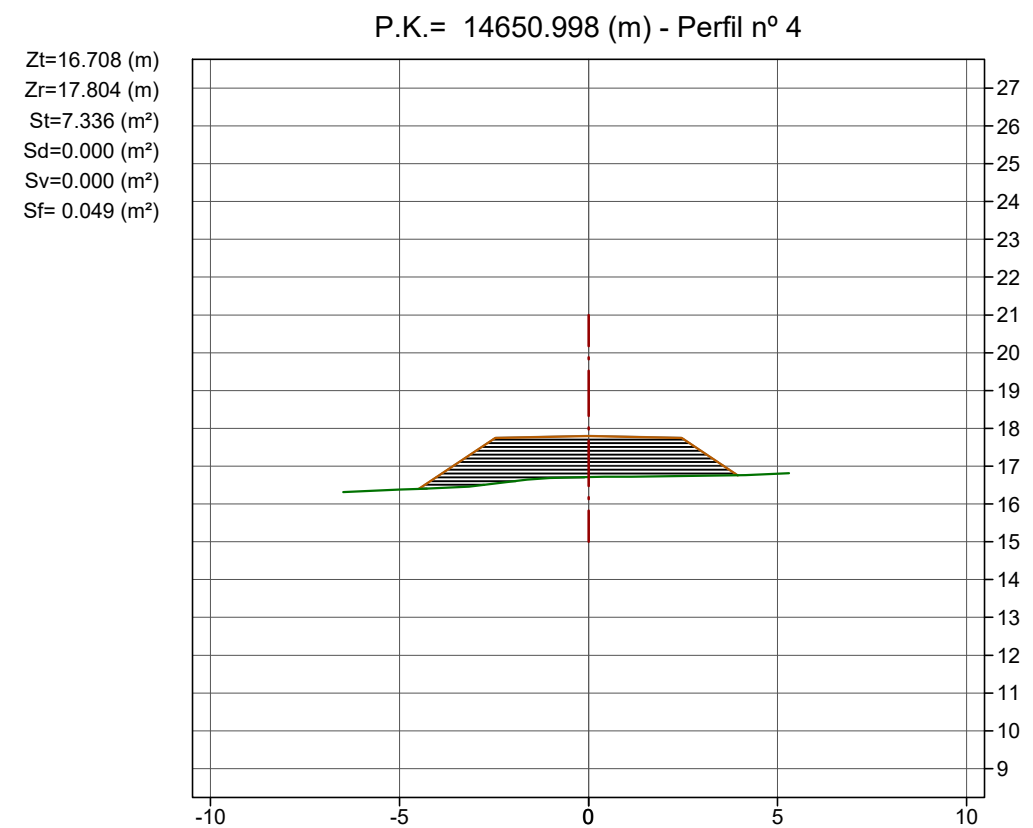
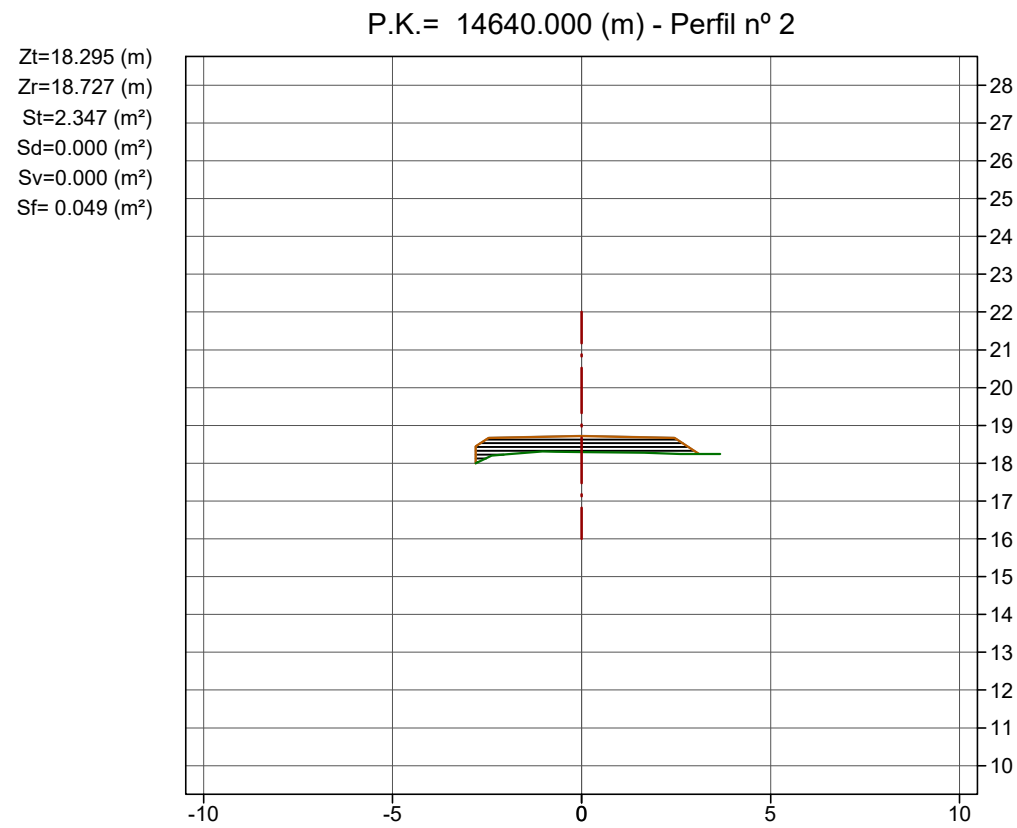
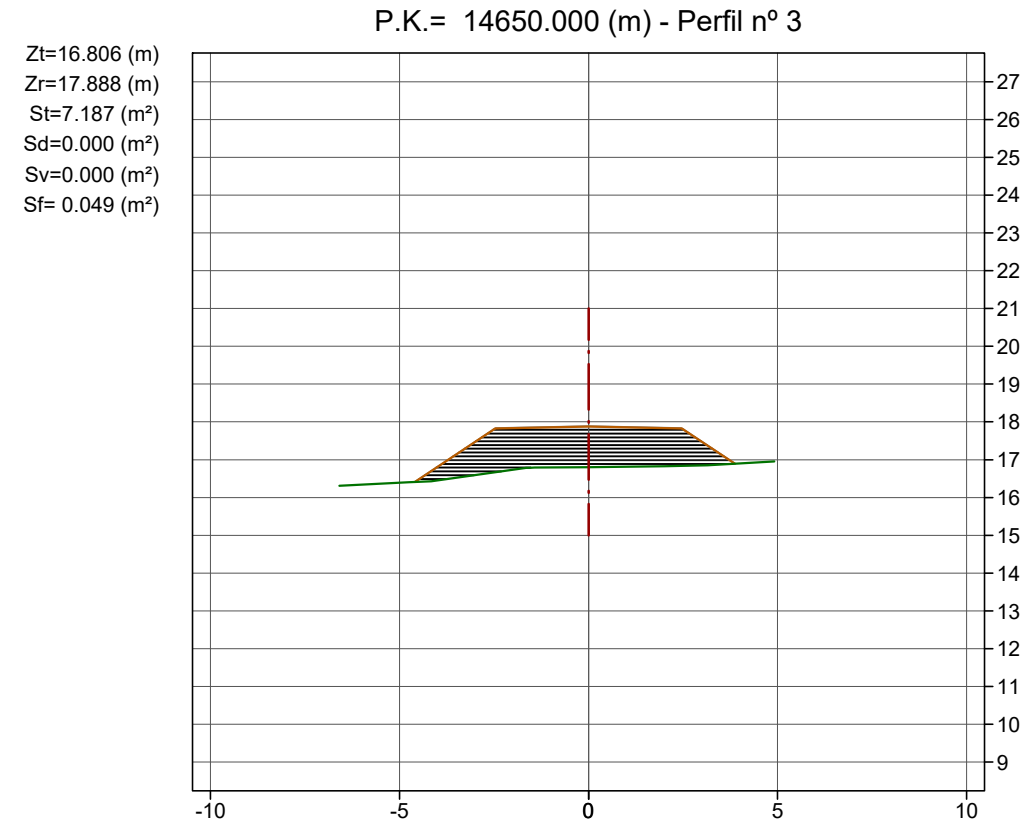
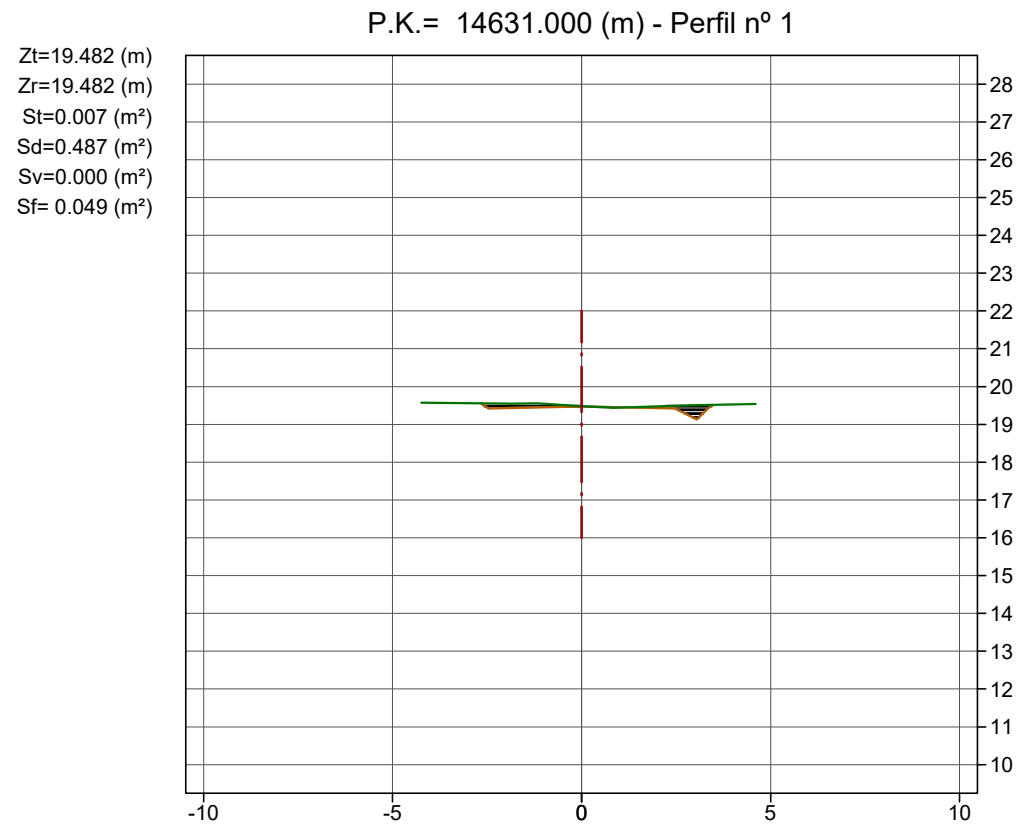


82

Llegenda

-  Terreny actual
-  Rasant
-  Desmunt
-  Terraplè

Cotes en metres



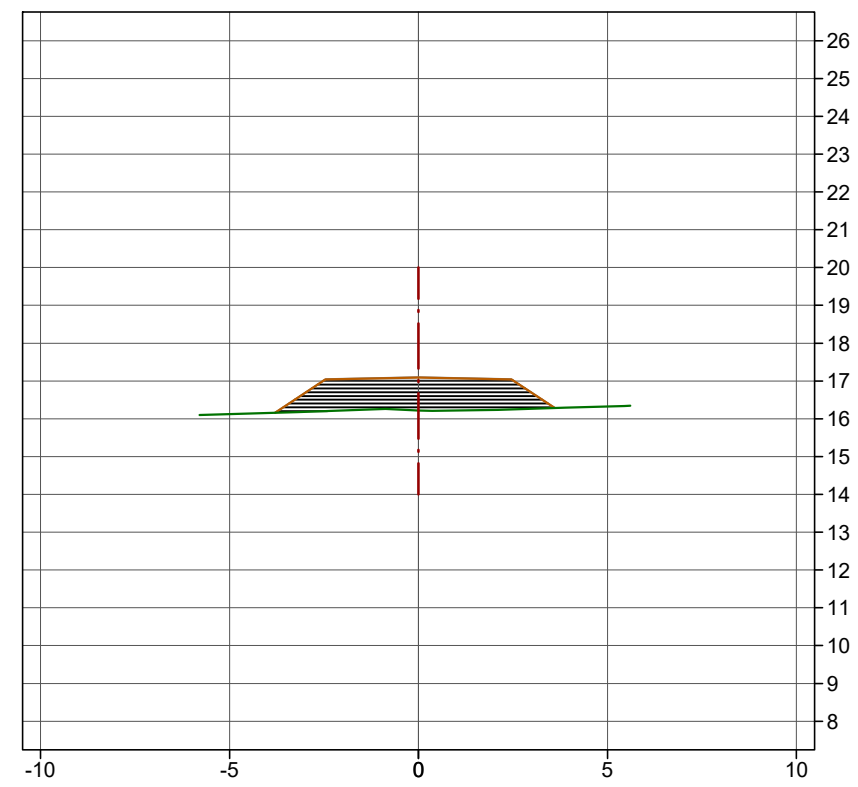
Llegenda

- Terreny actual
- Rasant
- Desmunt
- Terraplè

Cotes en metres

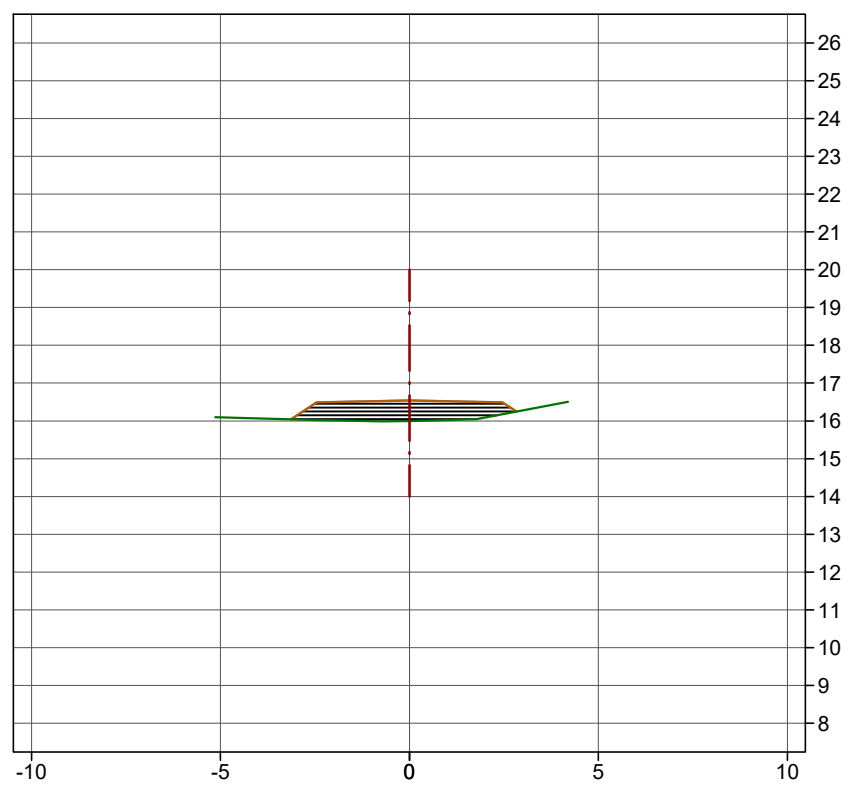
Zt=16.221 (m)  
 Zr=17.101 (m)  
 St=5.142 (m²)  
 Sd=0.000 (m²)  
 Sv=0.000 (m²)  
 Sf= 0.049 (m²)

P.K.= 14660.000 (m) - Perfil nº 5



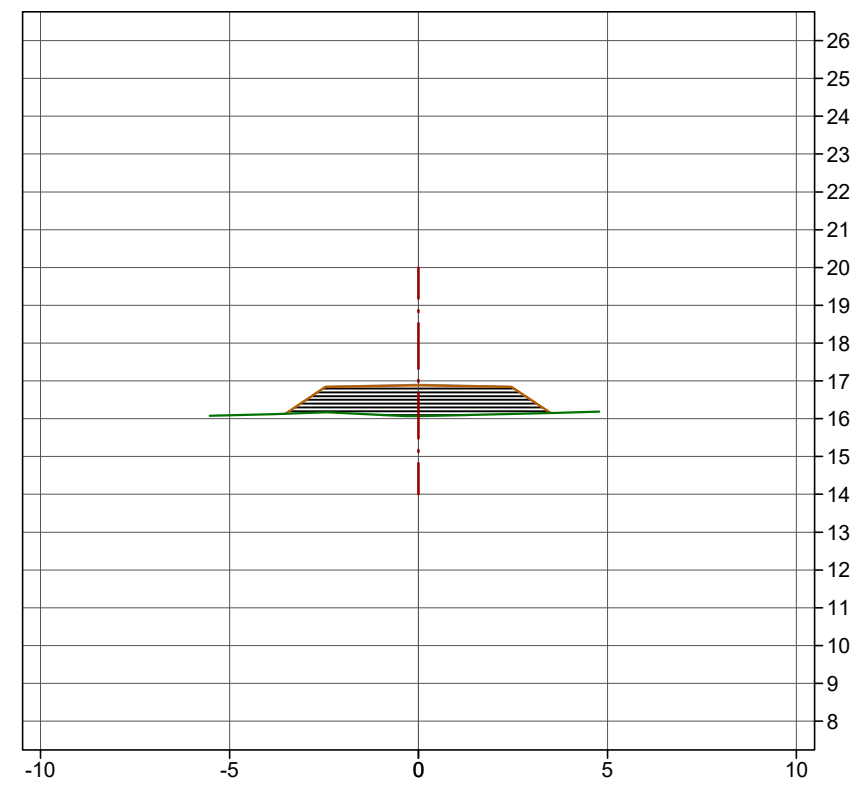
Zt=15.998 (m)  
 Zr=16.549 (m)  
 St=2.642 (m²)  
 Sd=0.000 (m²)  
 Sv=0.000 (m²)  
 Sf= 0.049 (m²)

P.K.= 14670.000 (m) - Perfil nº 7



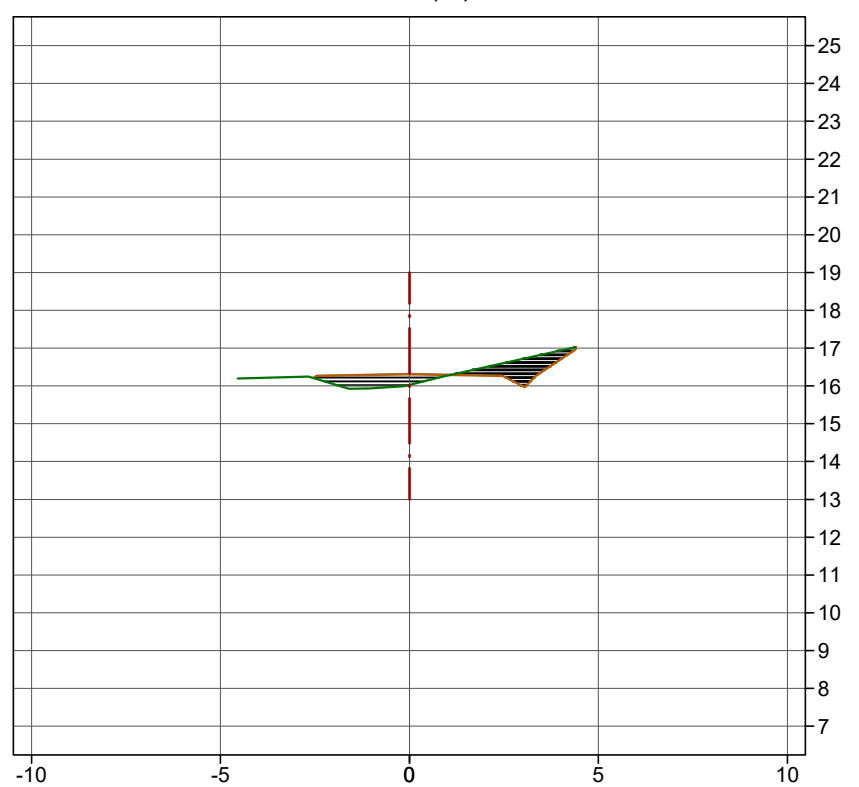
Zt=16.070 (m)  
 Zr=16.895 (m)  
 St=4.454 (m²)  
 Sd=0.000 (m²)  
 Sv=0.000 (m²)  
 Sf= 0.049 (m²)

P.K.= 14663.233 (m) - Perfil nº 6







Zt=16.024 (m)  
 Zr=16.320 (m)  
 St=0.880 (m²)  
 Sd=1.051 (m²)  
 Sv=0.000 (m²)  
 Sf= 0.049 (m²)

P.K.= 14676.683 (m) - Perfil nº 8



2

**Llegenda**

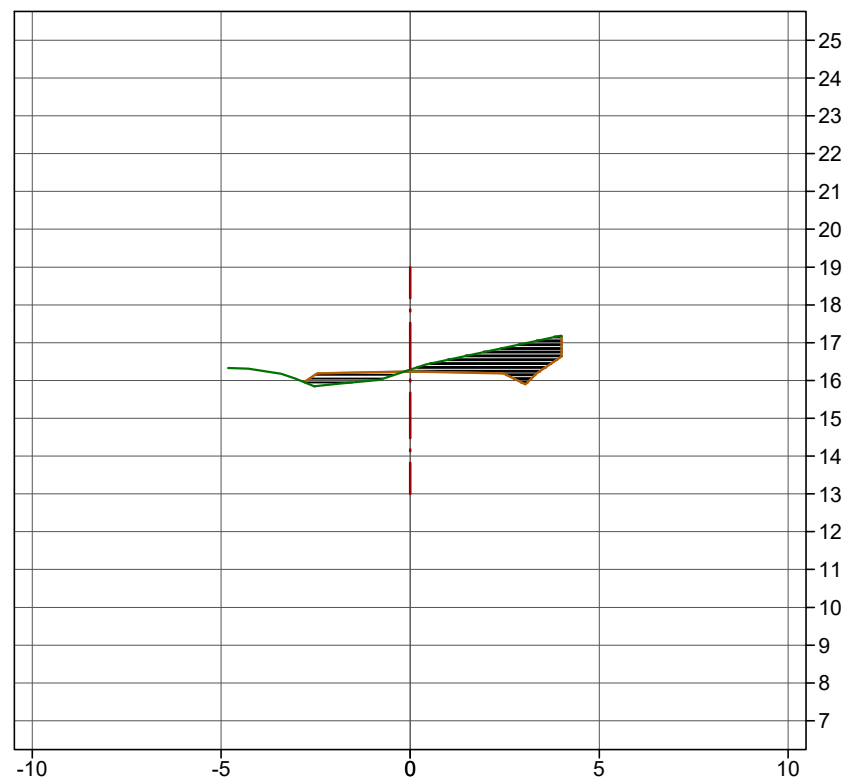
-  Terreny actual
-  Rasant
-  Desmunt
-  Terraplè

Cotes en metres



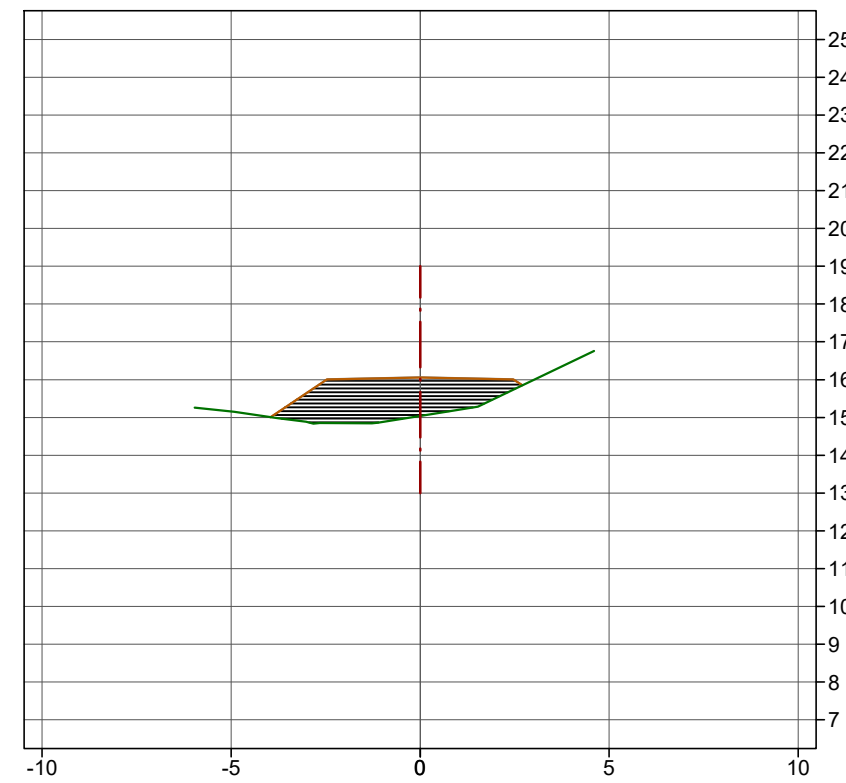
P.K.= 14680.000 (m) - Perfil nº 9

Zt=16.286 (m)  
 Zr=16.247 (m)  
 St=0.571 (m²)  
 Sd=2.205 (m²)  
 Sv=0.000 (m²)  
 Sf= 0.049 (m²)



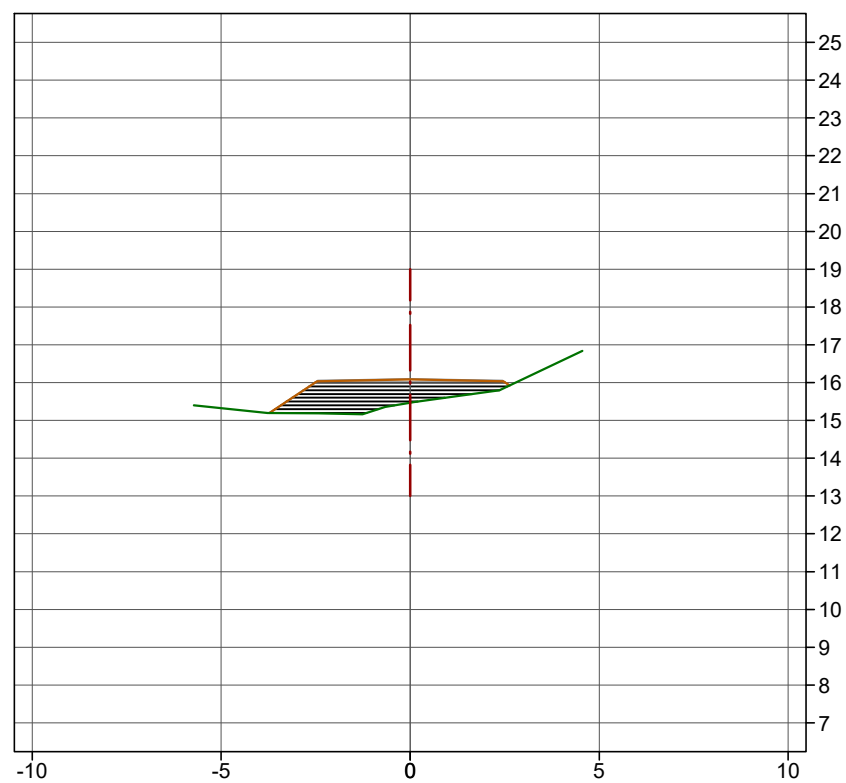
P.K.= 14692.138 (m) - Perfil nº 11

Zt=15.043 (m)  
 Zr=16.066 (m)  
 St=5.536 (m²)  
 Sd=0.000 (m²)  
 Sv=0.000 (m²)  
 Sf= 0.049 (m²)



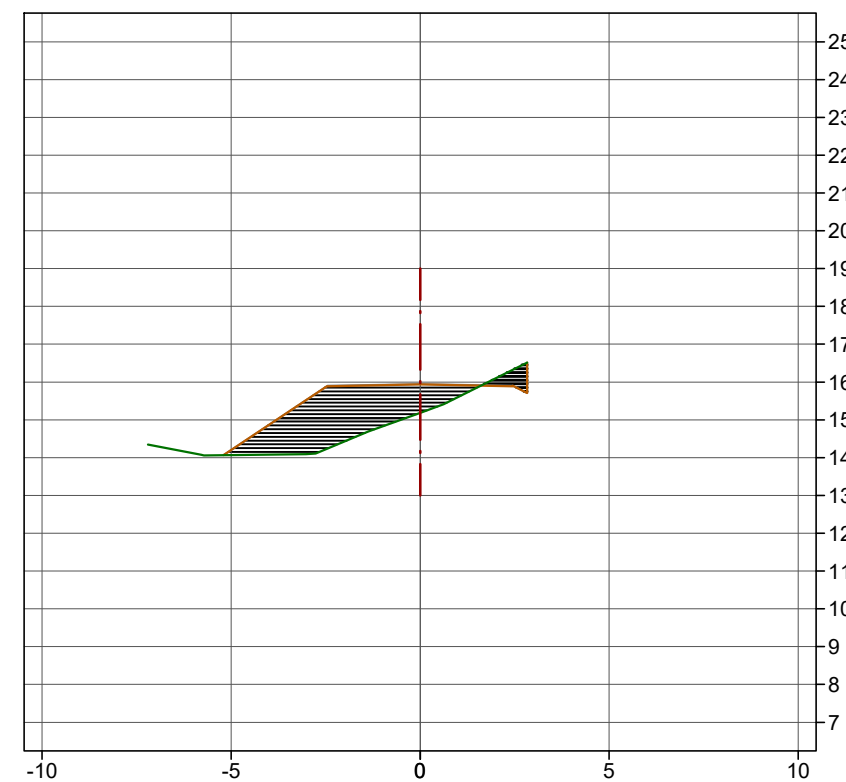
P.K.= 14690.000 (m) - Perfil nº 10

Zt=15.468 (m)  
 Zr=16.097 (m)  
 St=3.566 (m²)  
 Sd=0.000 (m²)  
 Sv=0.000 (m²)  
 Sf= 0.049 (m²)







P.K.= 14700.000 (m) - Perfil nº 12

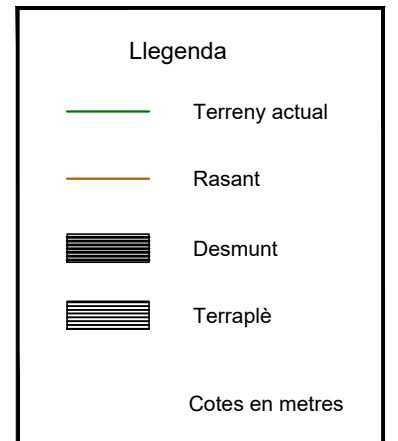
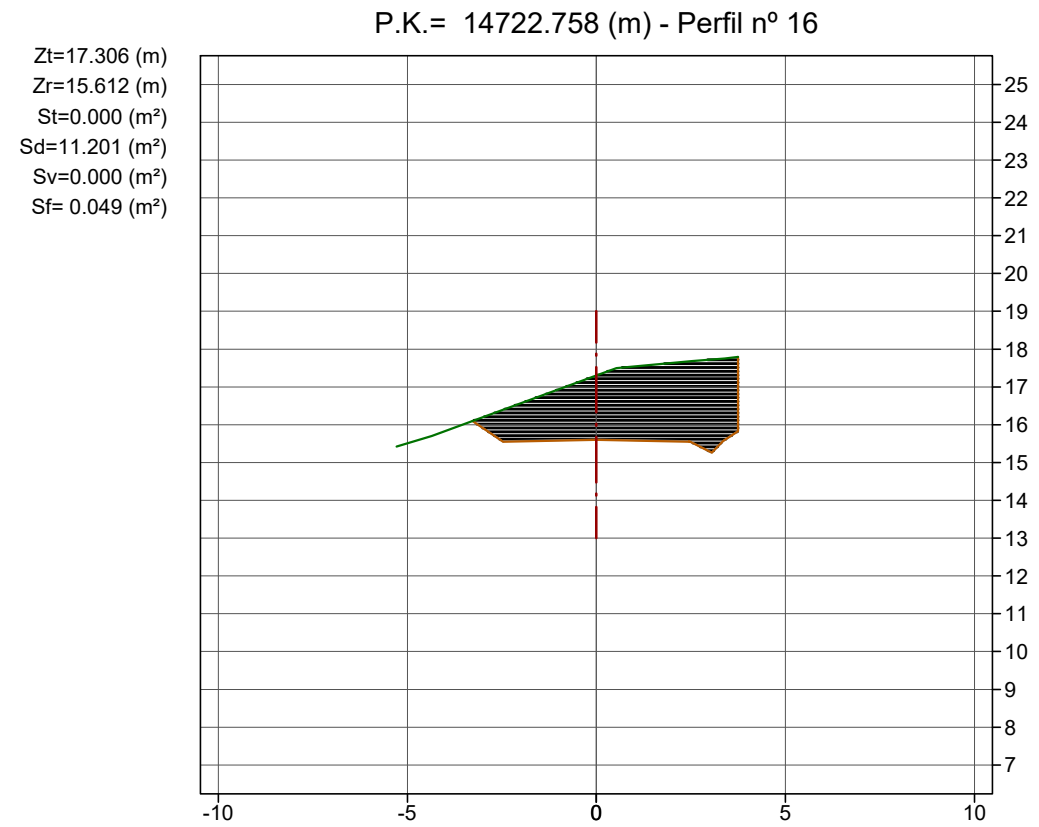
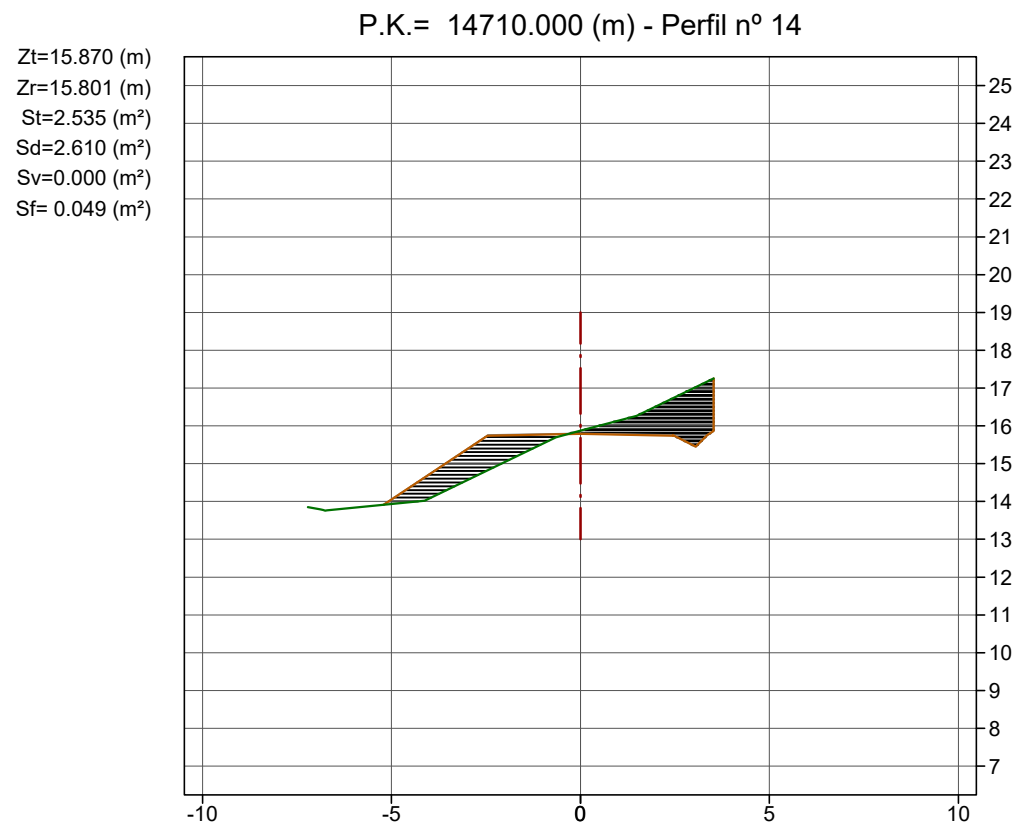
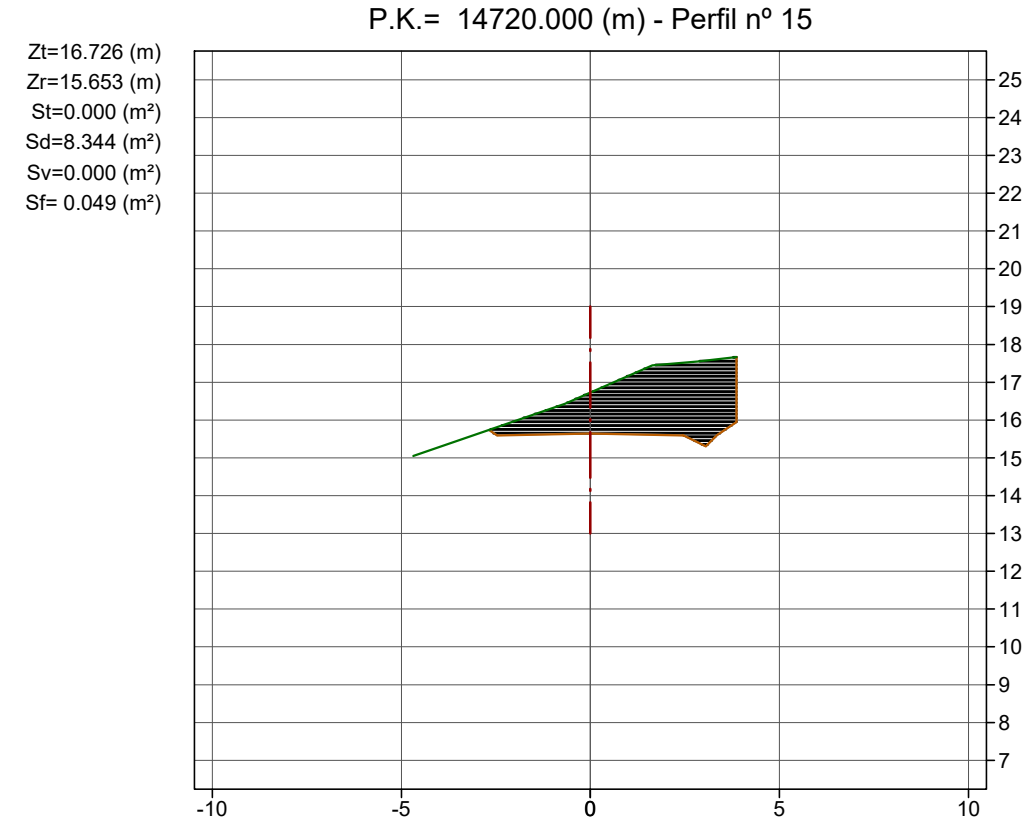
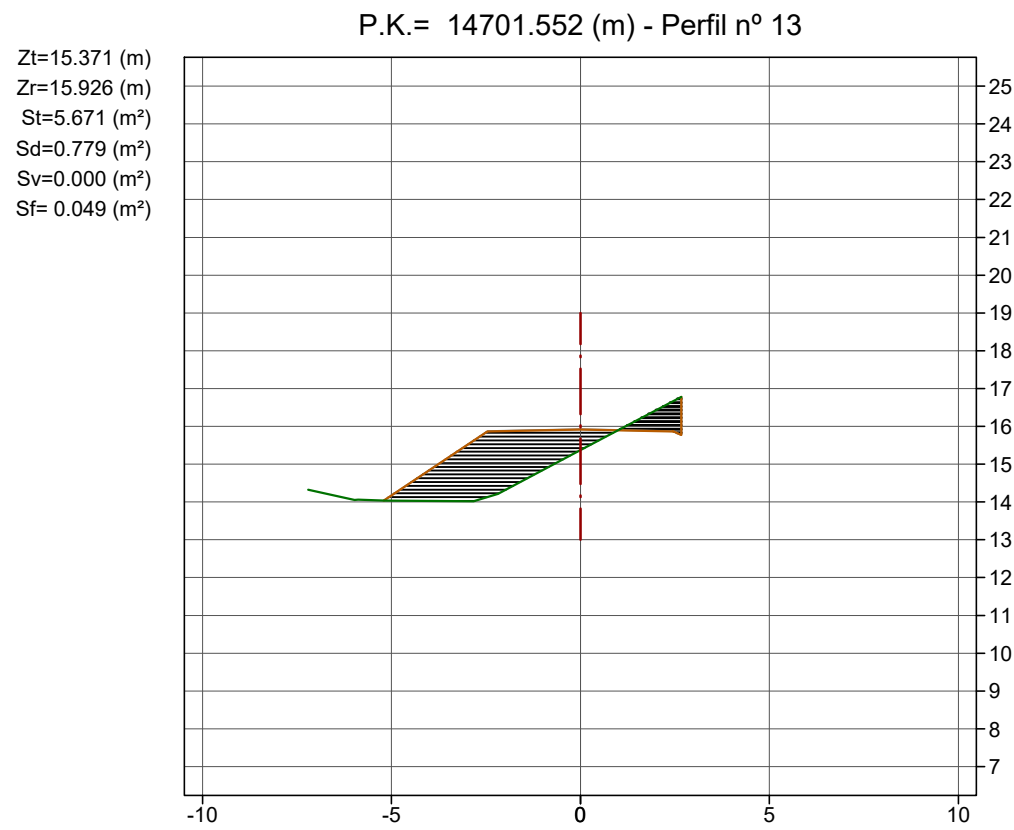
Zt=15.185 (m)  
 Zr=15.949 (m)  
 St=6.003 (m²)  
 Sd=0.415 (m²)  
 Sv=0.000 (m²)  
 Sf= 0.049 (m²)



Llegenda

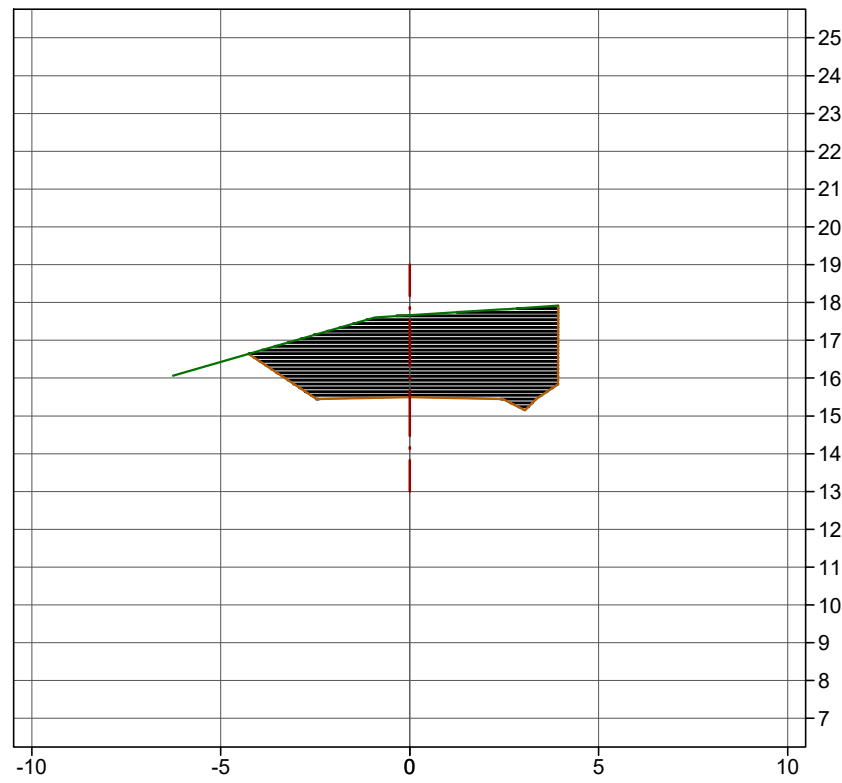
-  Terreny actual
-  Rasant
-  Desmunt
-  Terraplè

Cotes en metres



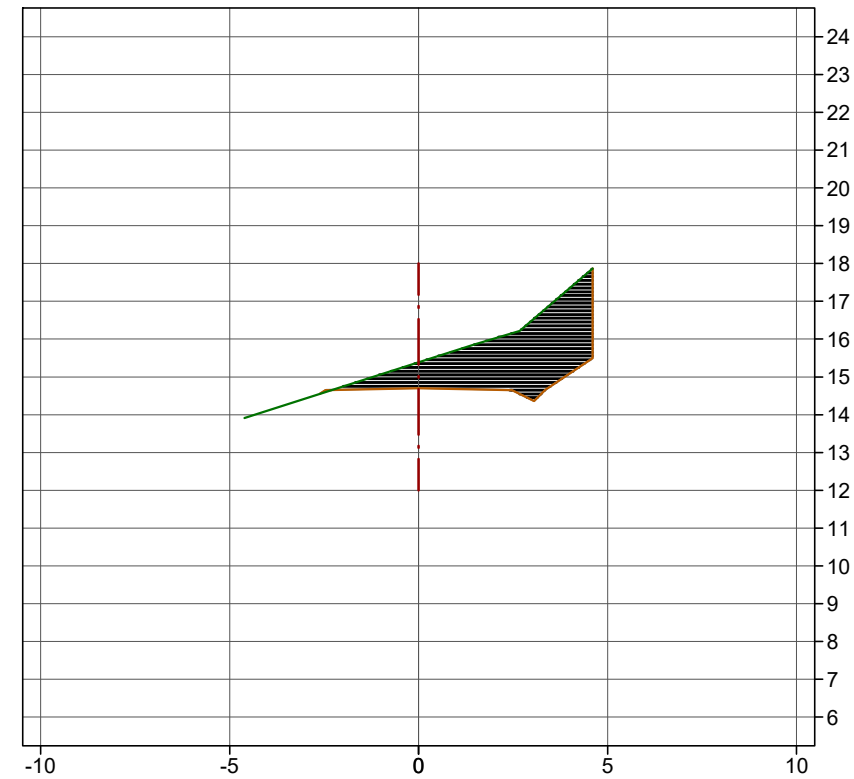
P.K.= 14730.000 (m) - Perfil nº 17

Zt=17.665 (m)  
 Zr=15.501 (m)  
 St=0.000 (m²)  
 Sd=15.664 (m²)  
 Sv=0.000 (m²)  
 Sf= 0.049 (m²)



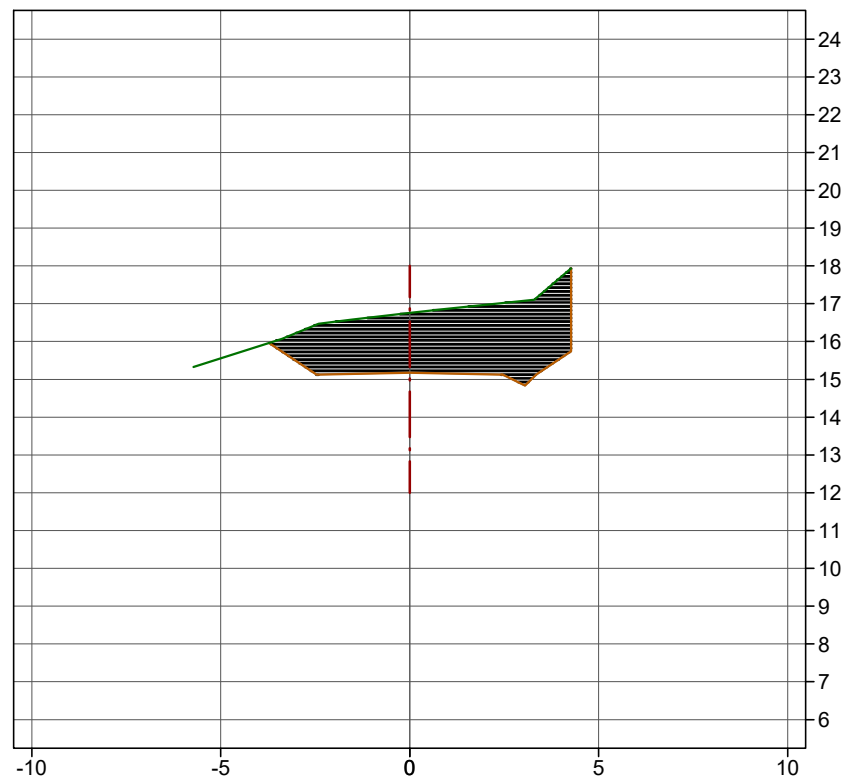
P.K.= 14750.000 (m) - Perfil nº 19

Zt=15.384 (m)  
 Zr=14.709 (m)  
 St=0.007 (m²)  
 Sd=8.017 (m²)  
 Sv=0.000 (m²)  
 Sf= 0.049 (m²)



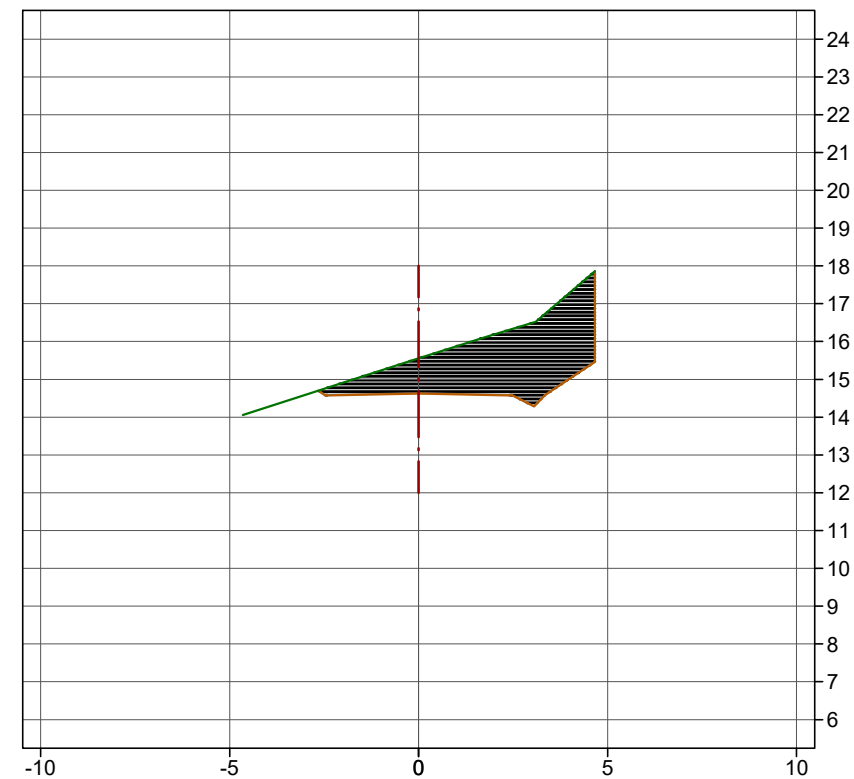
P.K.= 14740.000 (m) - Perfil nº 18

Zt=16.754 (m)  
 Zr=15.184 (m)  
 St=0.000 (m²)  
 Sd=12.482 (m²)  
 Sv=0.000 (m²)  
 Sf= 0.049 (m²)



P.K.= 14751.540 (m) - Perfil nº 20

Zt=15.554 (m)  
 Zr=14.636 (m)  
 St=0.000 (m²)  
 Sd=9.497 (m²)  
 Sv=0.000 (m²)  
 Sf= 0.049 (m²)



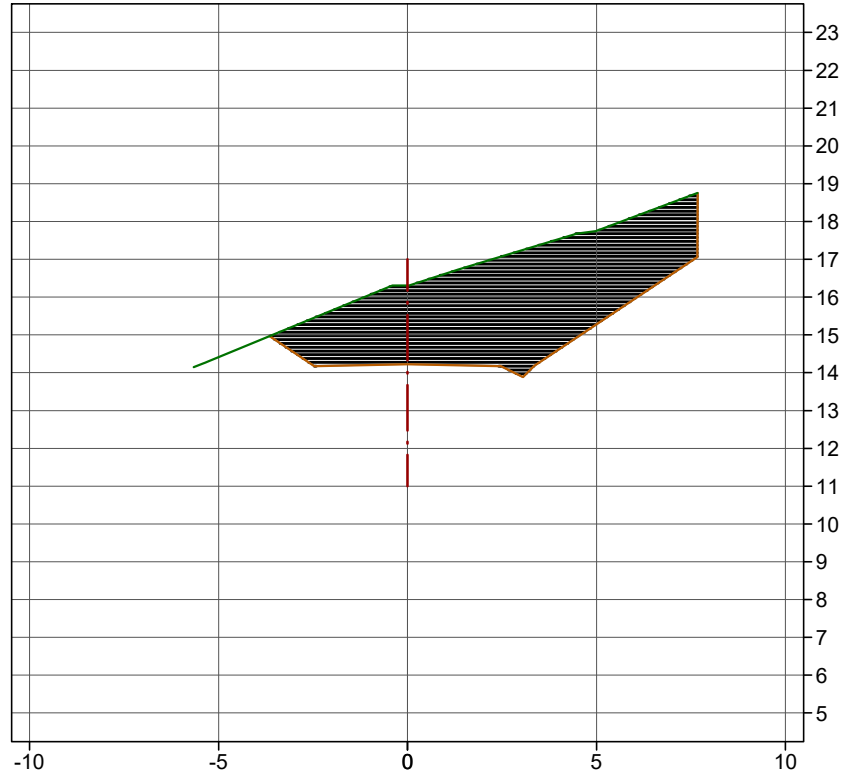
**Llegenda**

- Terreny actual
- Rasant
- Desmunt
- Terraplè

Cotes en metres

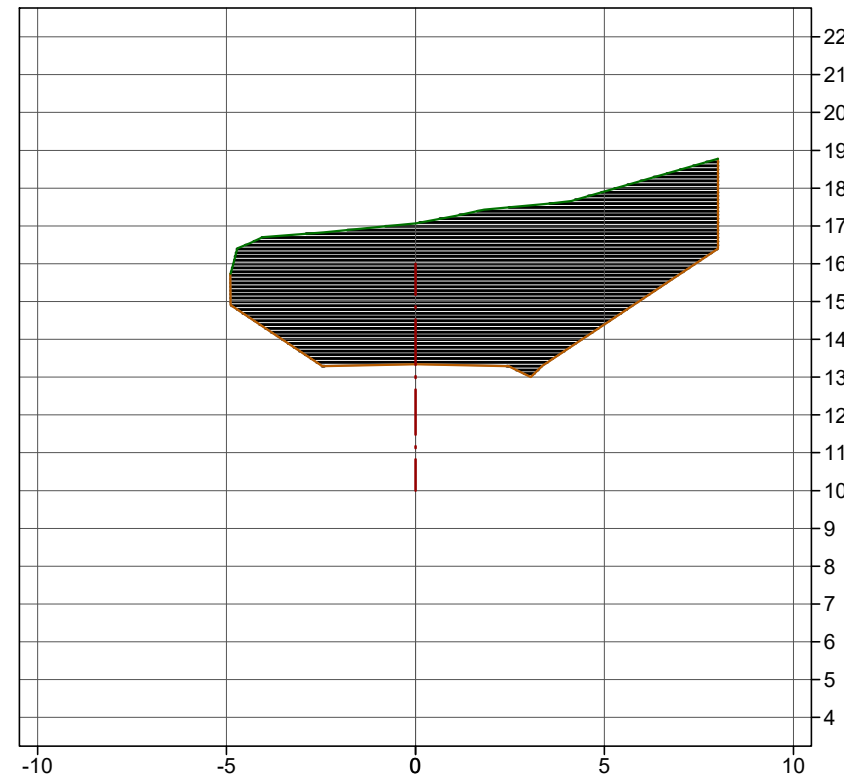
P.K.= 14760.000 (m) - Perfil nº 21

Zt=16.308 (m)  
 Zr=14.233 (m)  
 St=0.000 (m²)  
 Sd=24.273 (m²)  
 Sv=0.000 (m²)  
 Sf= 0.049 (m²)



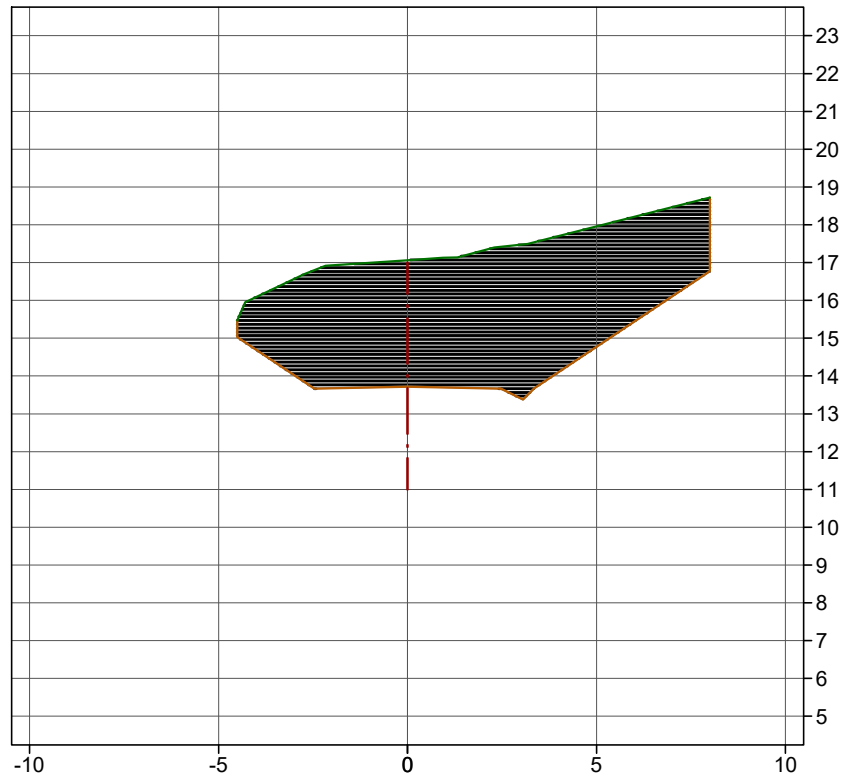
P.K.= 14775.612 (m) - Perfil nº 23

Zt=17.069 (m)  
 Zr=13.349 (m)  
 St=0.000 (m²)  
 Sd=44.058 (m²)  
 Sv=0.000 (m²)  
 Sf= 0.049 (m²)



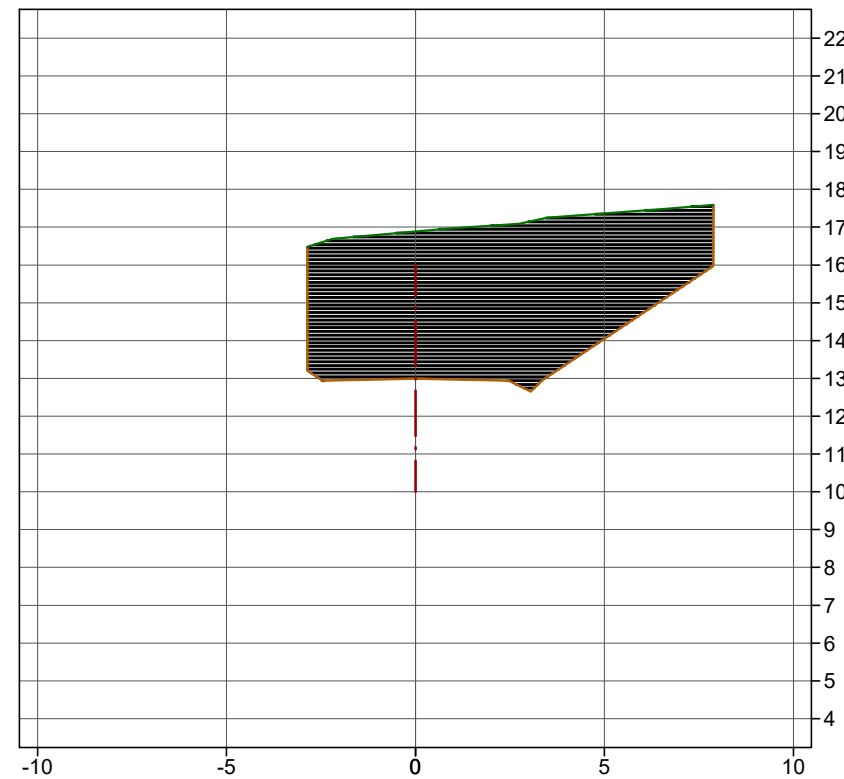
P.K.= 14770.000 (m) - Perfil nº 22

Zt=17.062 (m)  
 Zr=13.725 (m)  
 St=0.000 (m²)  
 Sd=37.714 (m²)  
 Sv=0.000 (m²)  
 Sf= 0.049 (m²)



P.K.= 14780.000 (m) - Perfil nº 24

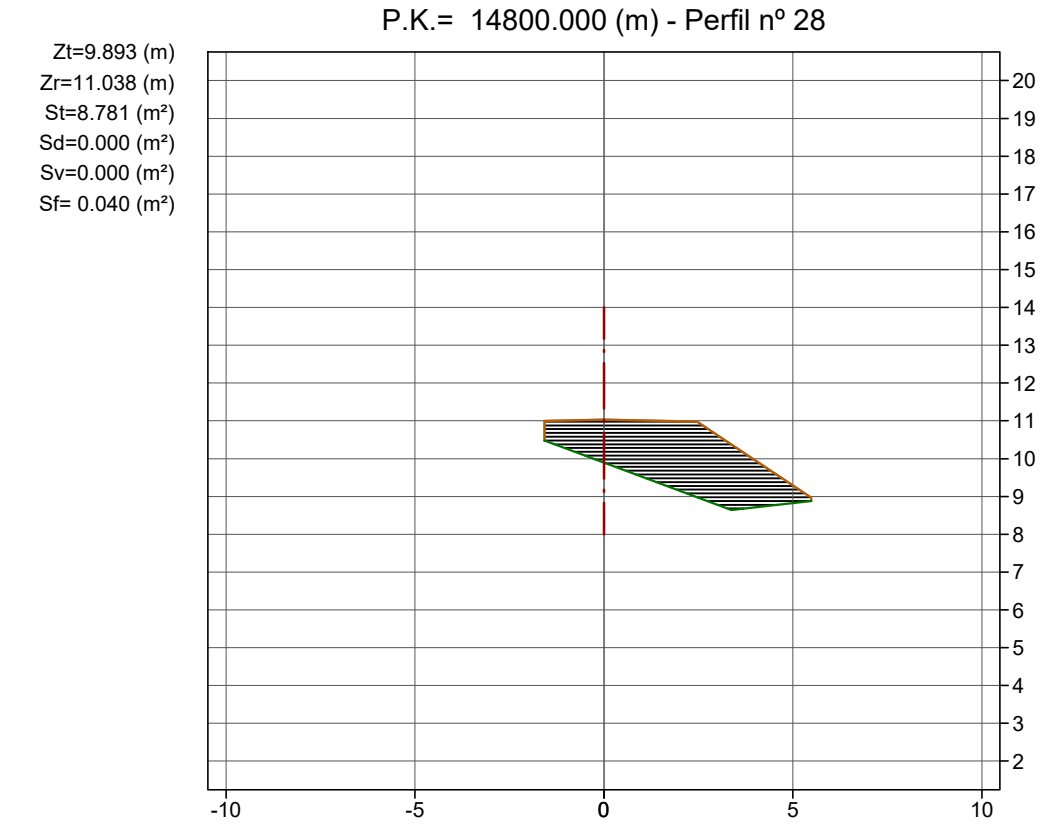
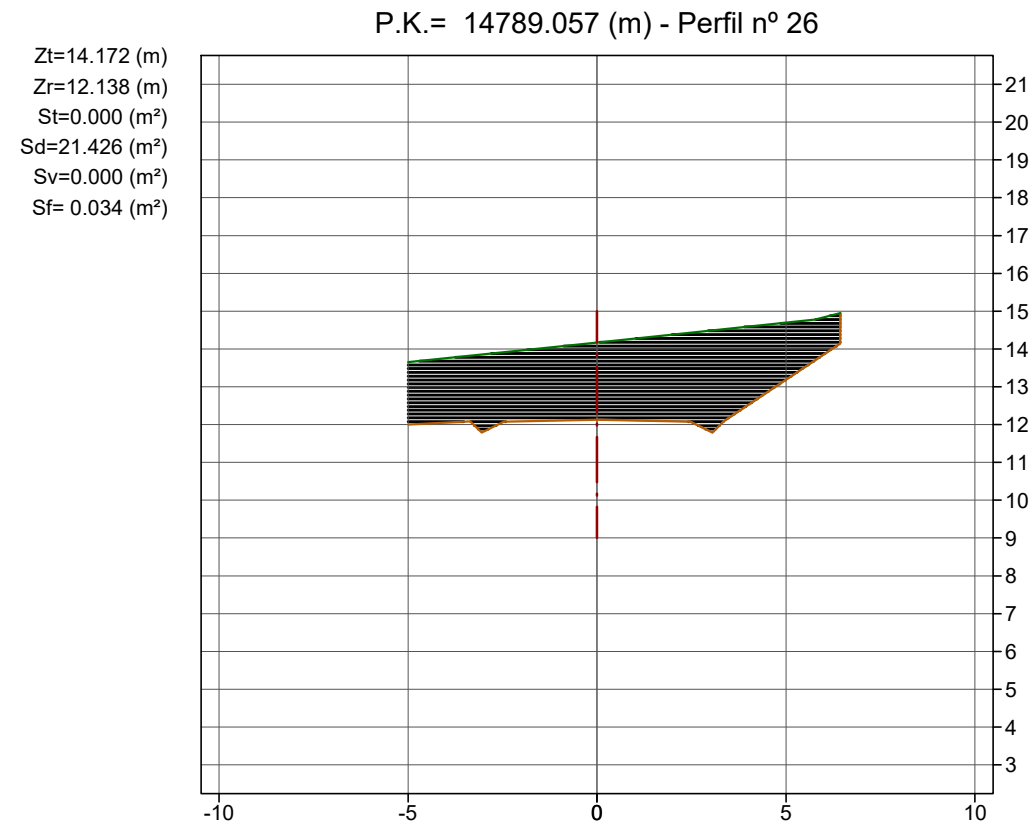
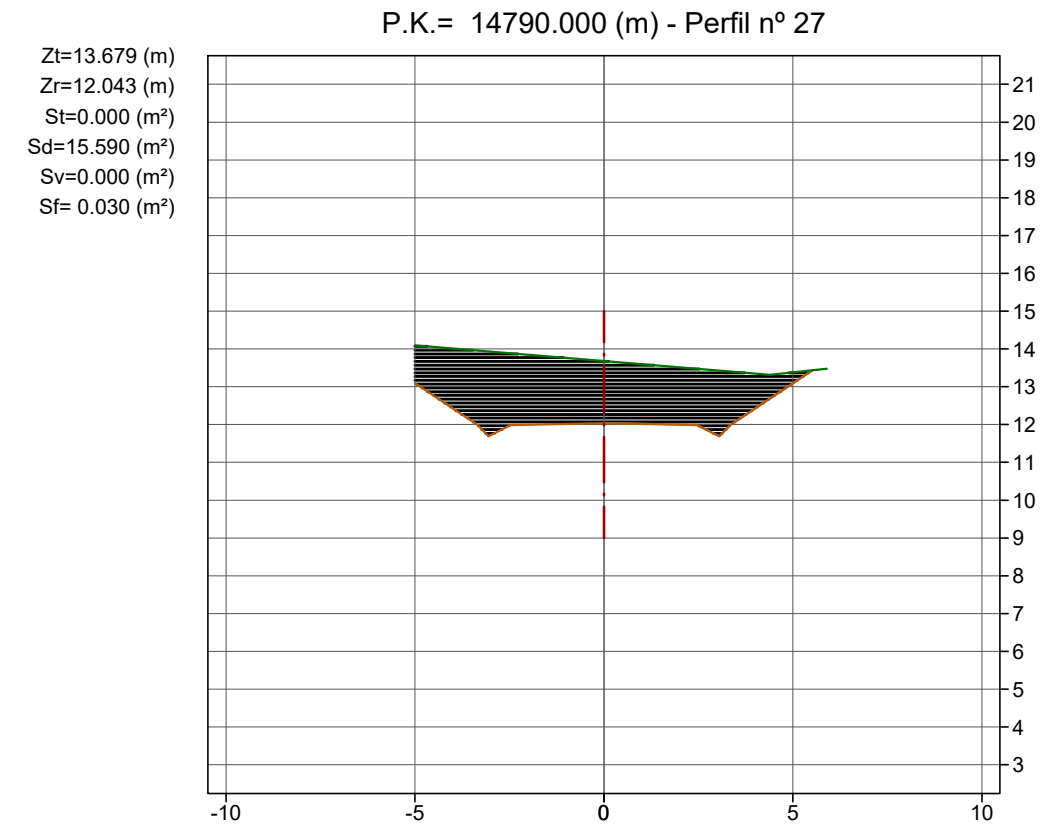
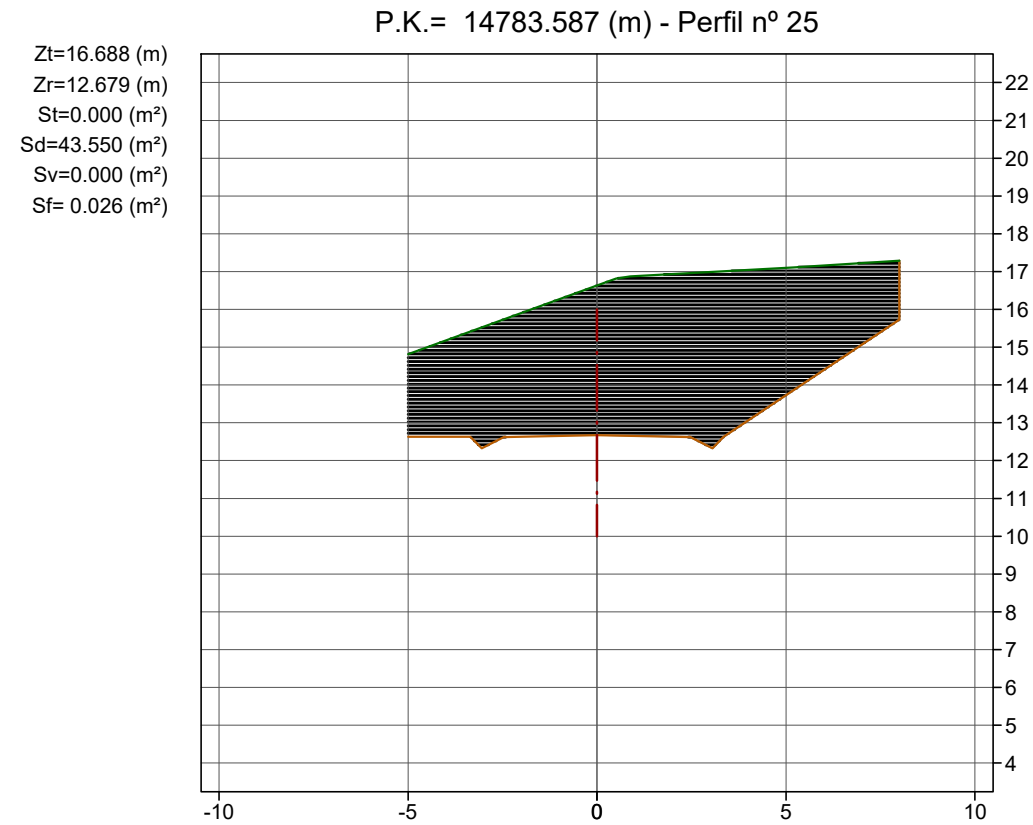
Zt=16.886 (m)  
 Zr=13.000 (m)  
 St=0.000 (m²)  
 Sd=37.840 (m²)  
 Sv=0.000 (m²)  
 Sf= 0.049 (m²)







**Llegenda**

- Terreny actual
- Rasant
- Desmunt
- Terraplè

Cotes en metres



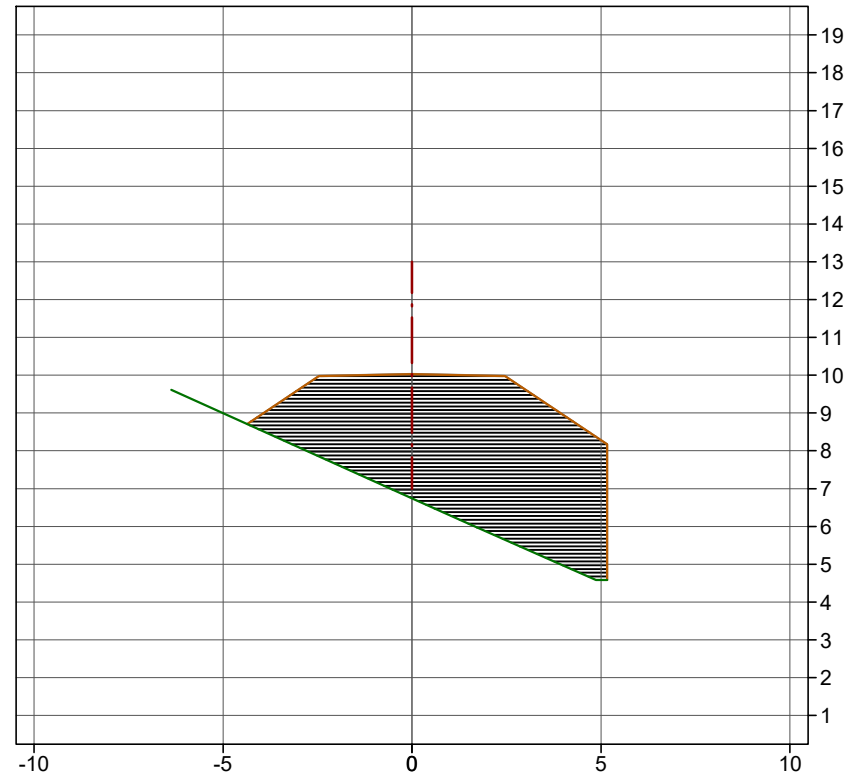
Llegenda

-  Terreny actual
-  Rasant
-  Desmunt
-  Terraplè

Cotes en metres

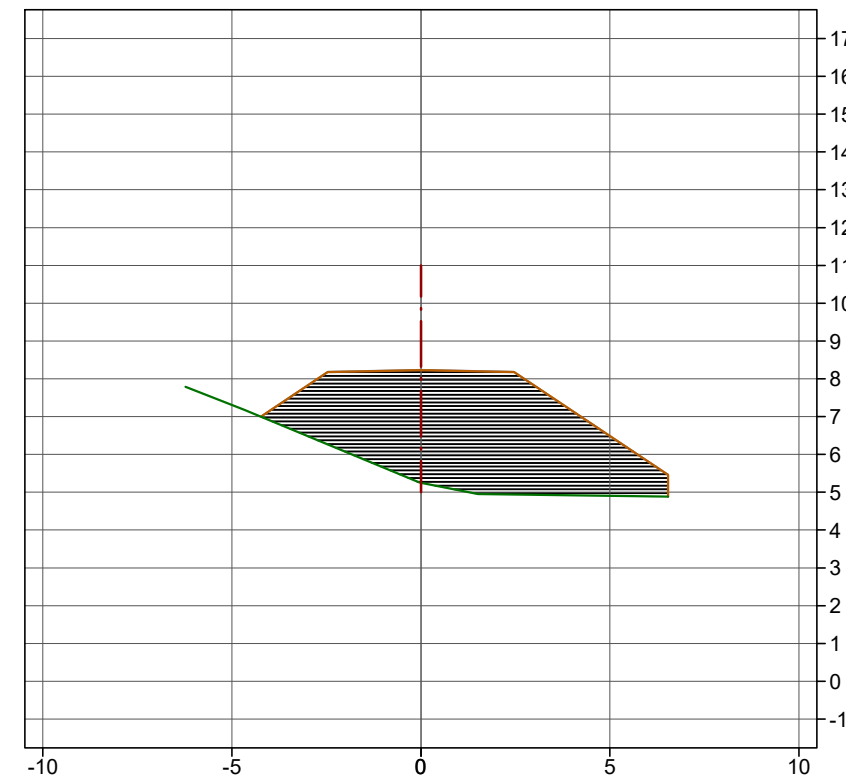
P.K.= 14810.000 (m) - Perfil nº 29

Zt=6.743 (m)  
 Zr=10.034 (m)  
 St=28.897 (m²)  
 Sd=0.000 (m²)  
 Sv=0.000 (m²)  
 Sf= 0.049 (m²)



P.K.= 14830.000 (m) - Perfil nº 31

Zt=5.250 (m)  
 Zr=8.234 (m)  
 St=23.274 (m²)  
 Sd=0.000 (m²)  
 Sv=0.000 (m²)  
 Sf= 0.049 (m²)



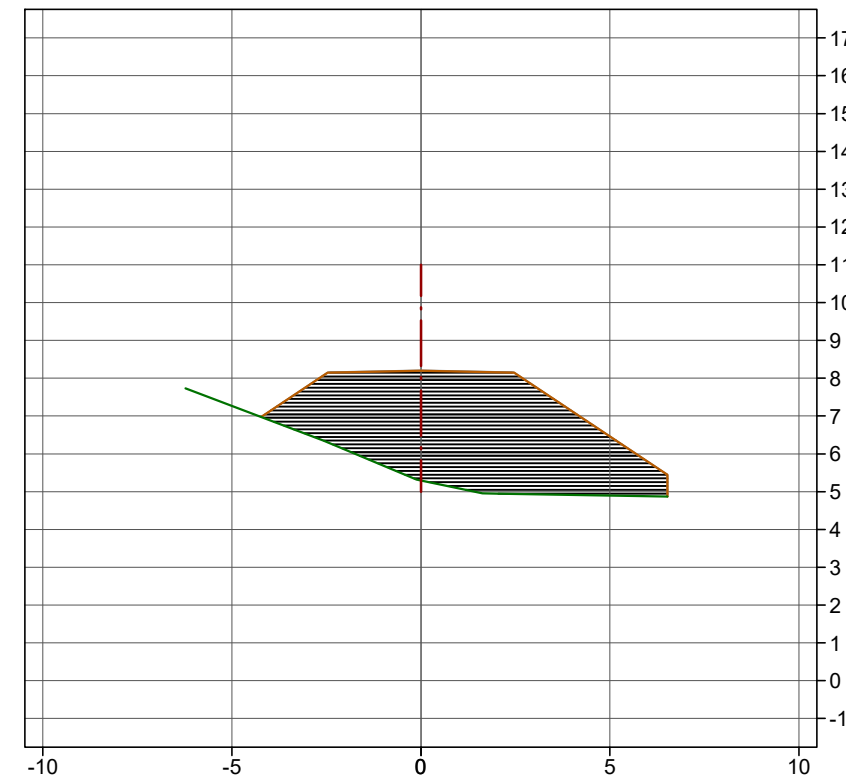
P.K.= 14820.000 (m) - Perfil nº 30

Zt=5.436 (m)  
 Zr=9.029 (m)  
 St=30.813 (m²)  
 Sd=0.000 (m²)  
 Sv=0.000 (m²)  
 Sf= 0.049 (m²)







P.K.= 14830.608 (m) - Perfil nº 32

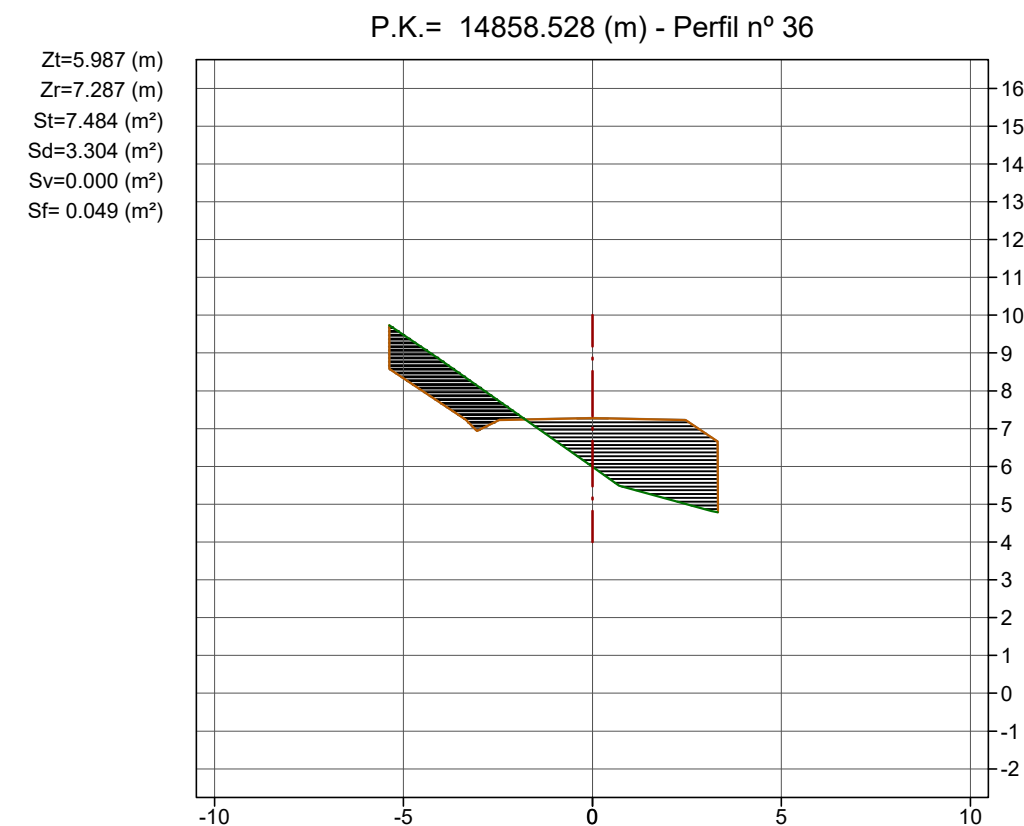
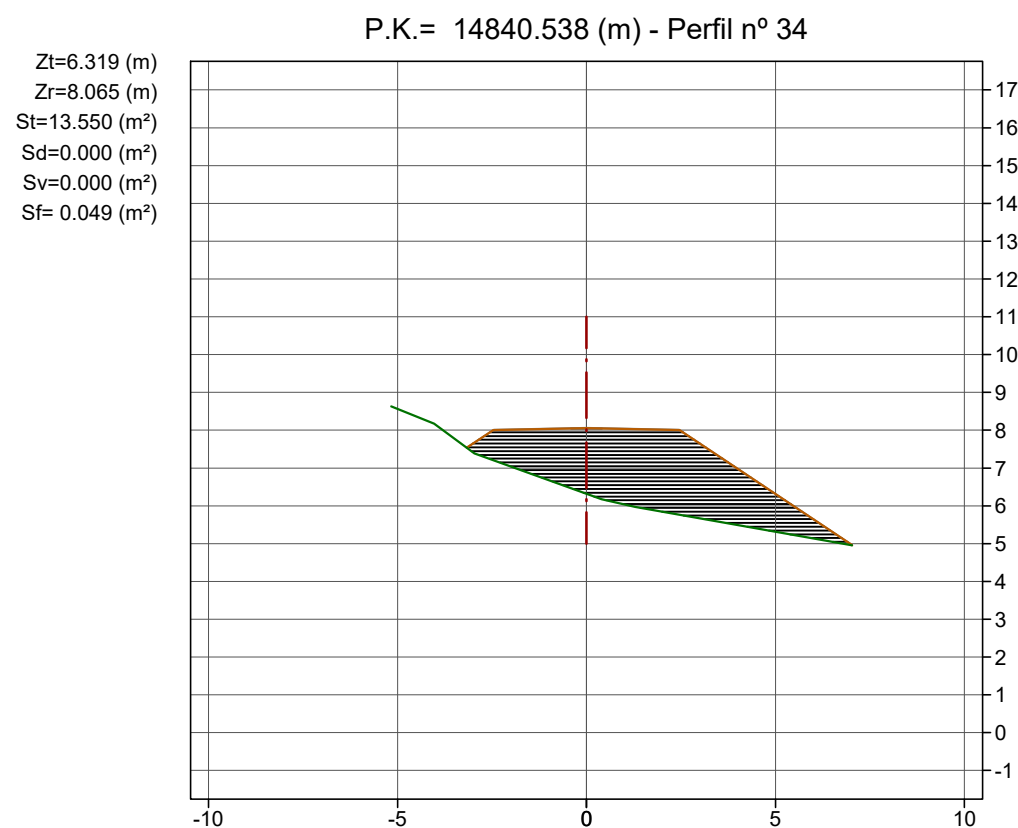
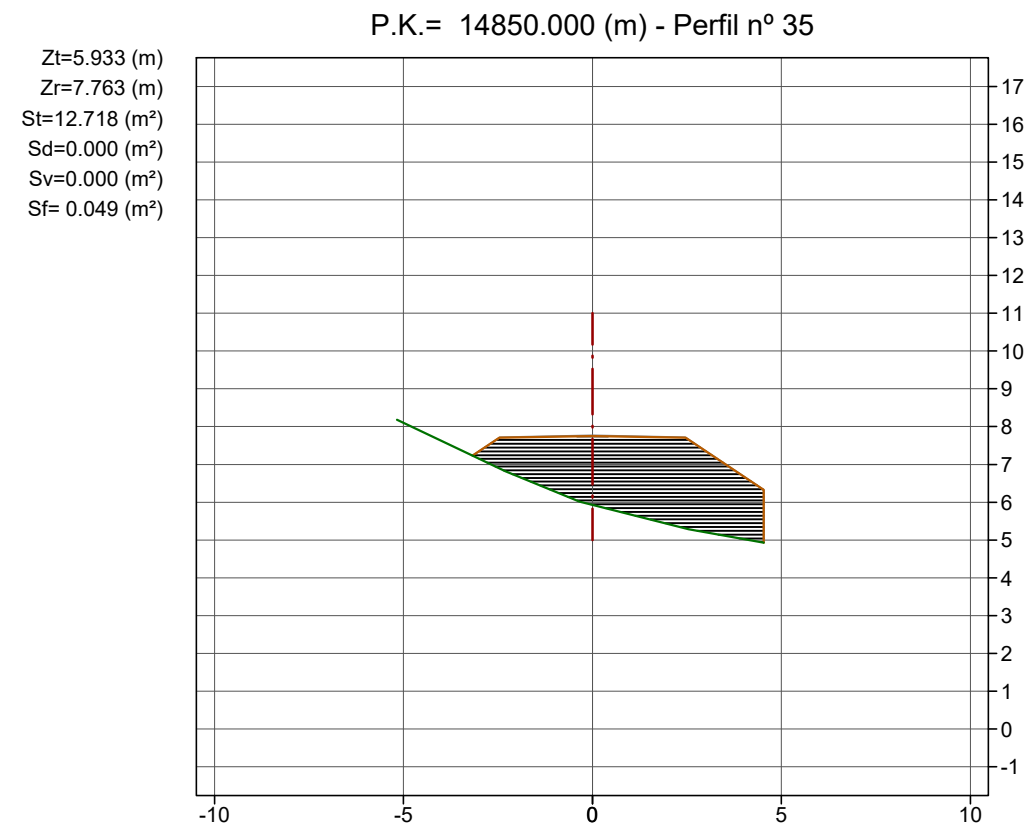
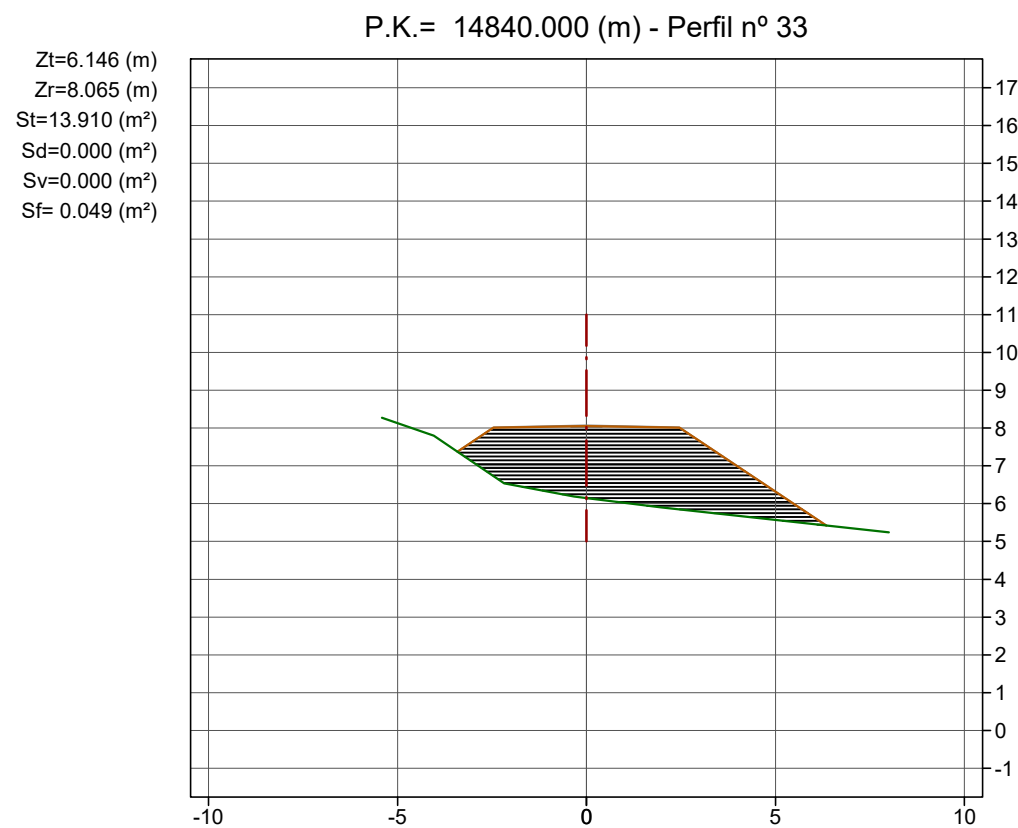
Zt=5.296 (m)  
 Zr=8.207 (m)  
 St=22.822 (m²)  
 Sd=0.000 (m²)  
 Sv=0.000 (m²)  
 Sf= 0.049 (m²)



Llegenda

-  Terreny actual
-  Rasant
-  Desmunt
-  Terraplè

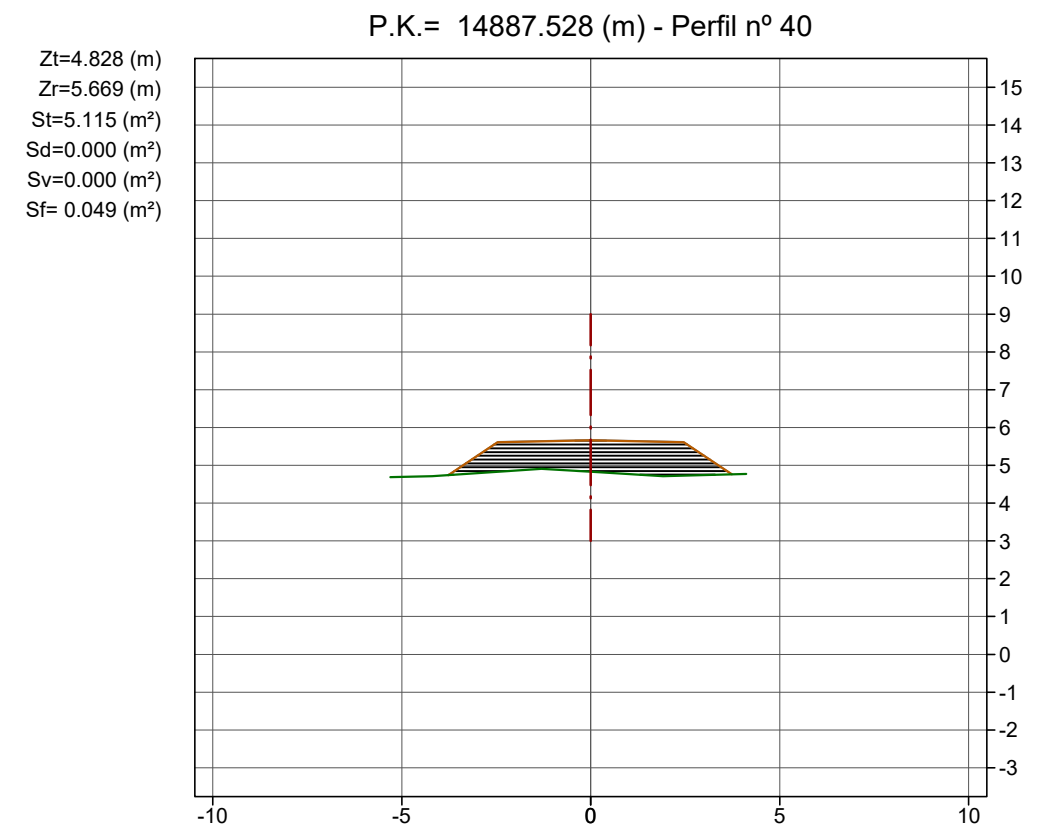
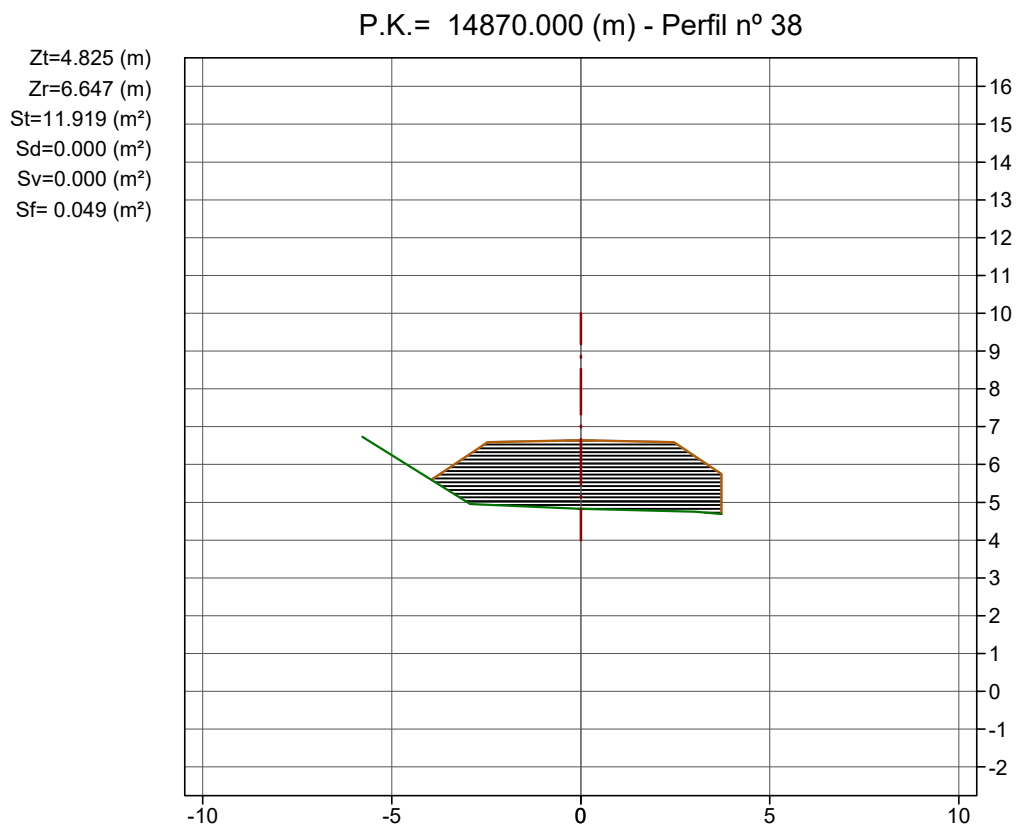
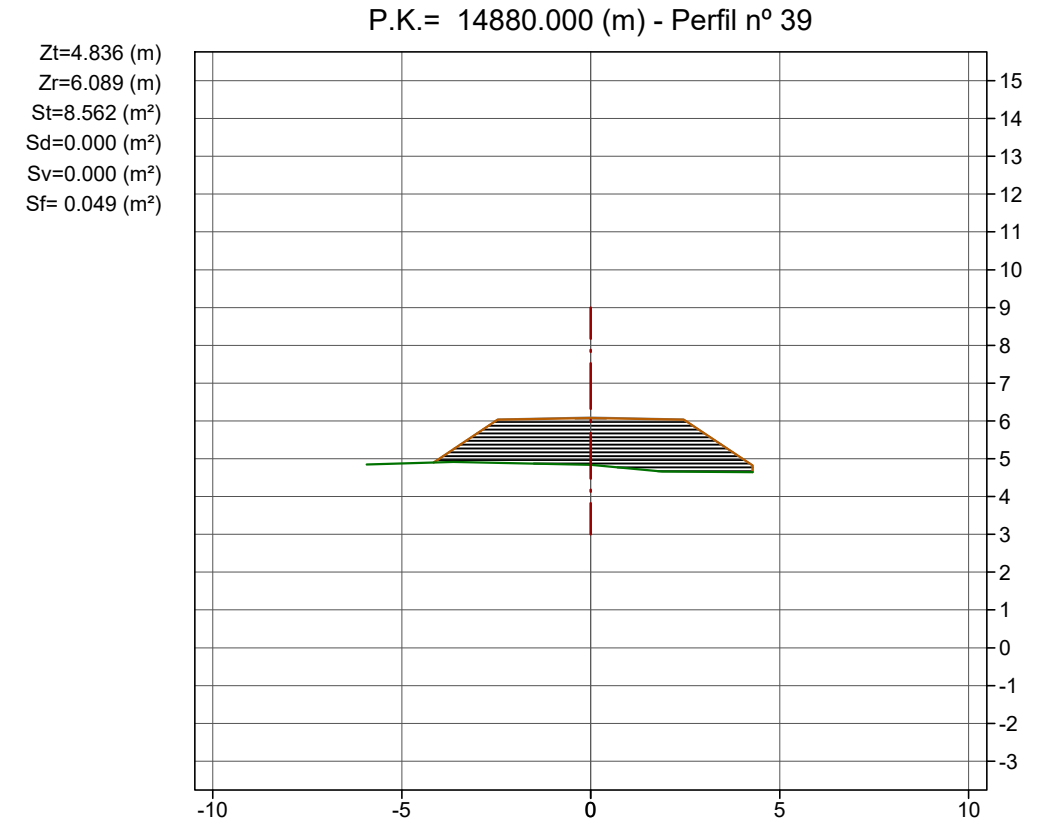
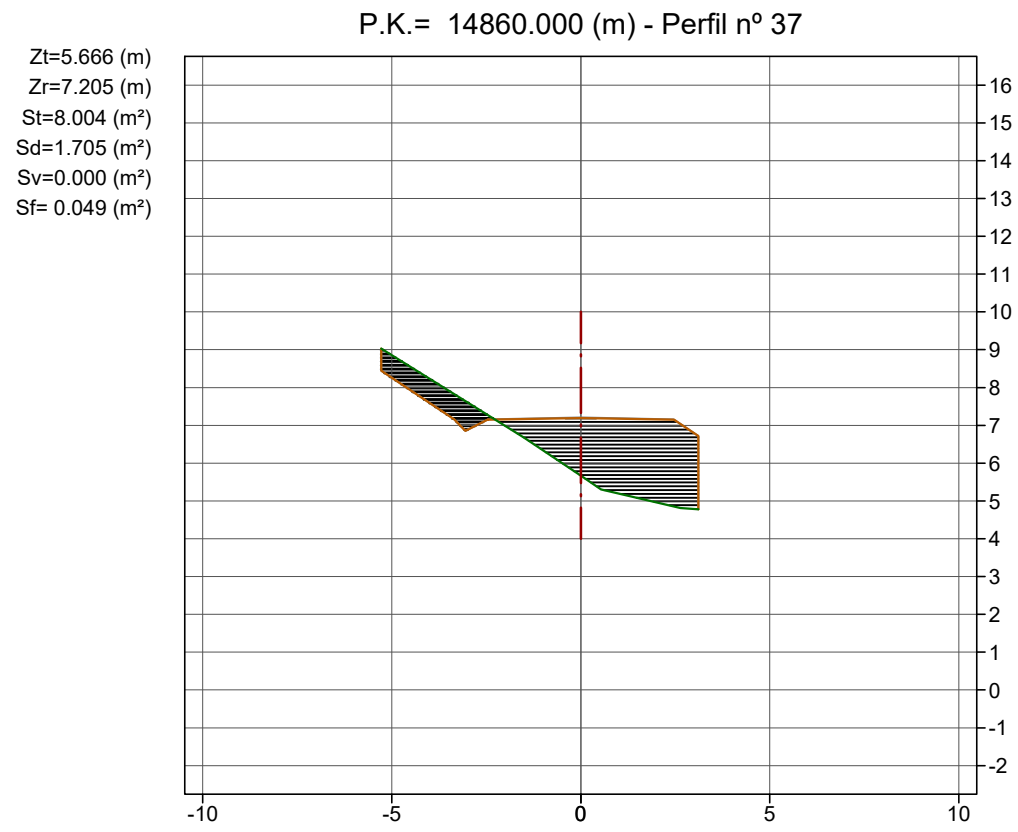
Cotes en metres



Llegenda

- Terreny actual
- Rasant
- Desmunt
- Terraplè

Cotes en metres



Llegenda

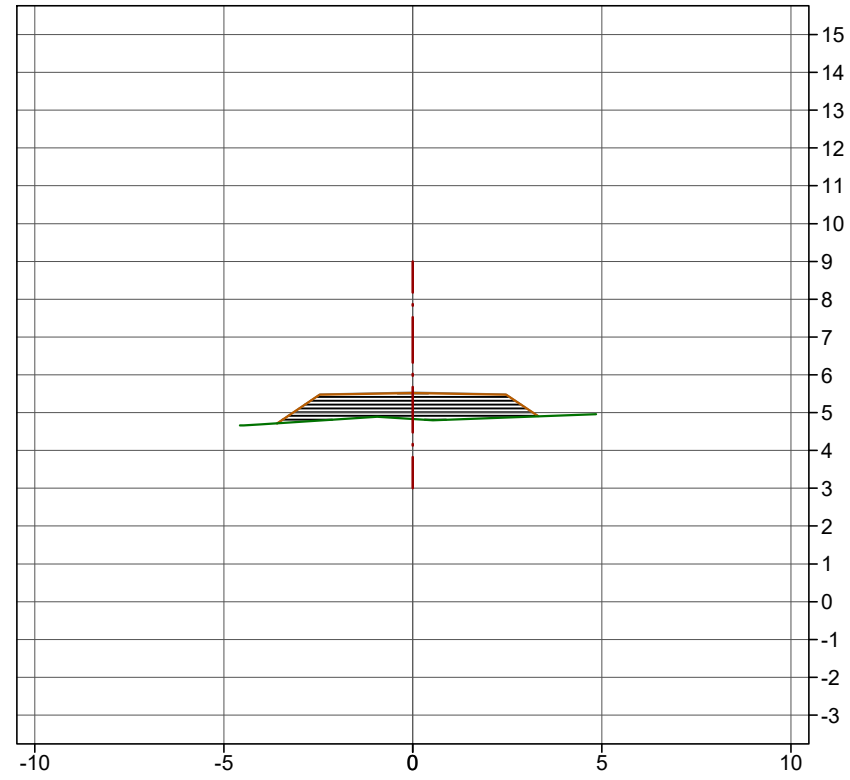
- Terreny actual
- Rasant
- Desmunt
- Terraplè

Cotes en metres



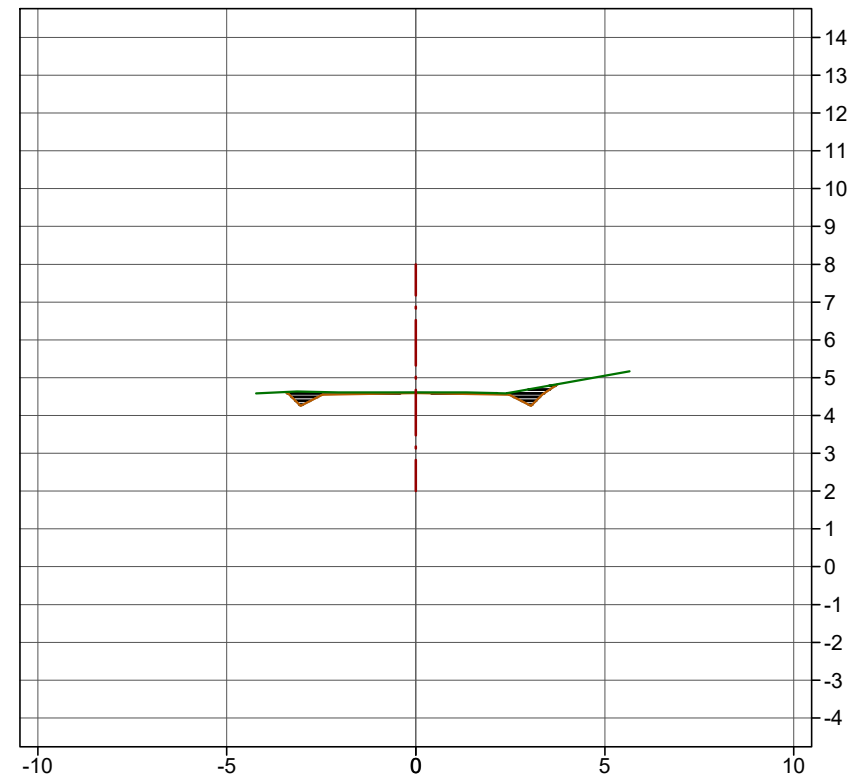
Zt=4.831 (m)  
 Zr=5.531 (m)  
 St=3.877 (m<sup>2</sup>)  
 Sd=0.000 (m<sup>2</sup>)  
 Sv=0.000 (m<sup>2</sup>)  
 Sf= 0.049 (m<sup>2</sup>)

P.K.= 14890.000 (m) - Perfil nº 41



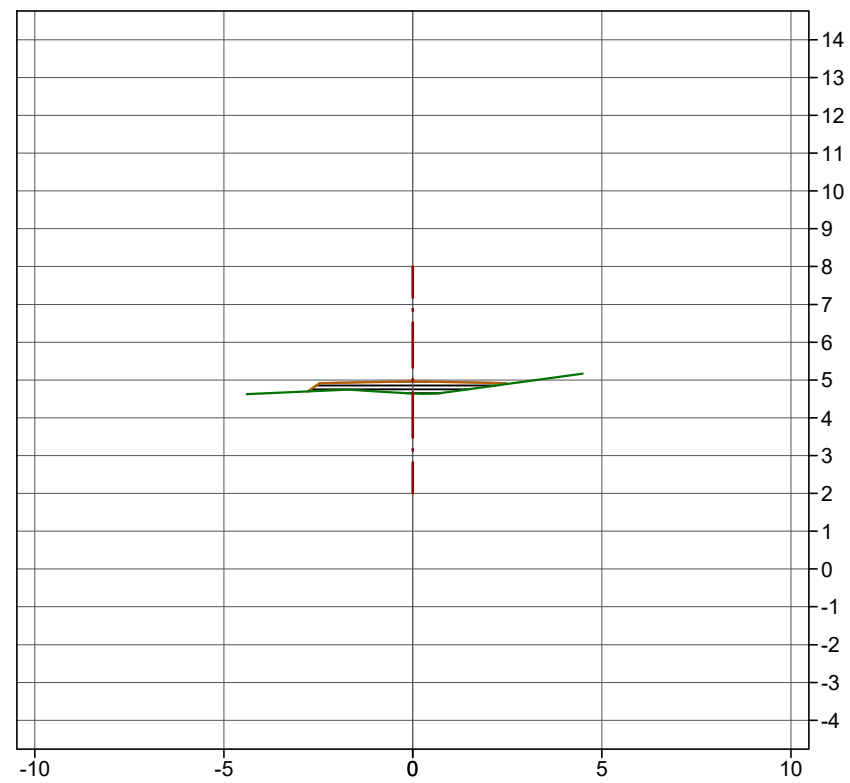
Zt=4.607 (m)  
 Zr=4.606 (m)  
 St=0.000 (m<sup>2</sup>)  
 Sd=0.643 (m<sup>2</sup>)  
 Sv=0.000 (m<sup>2</sup>)  
 Sf= 0.049 (m<sup>2</sup>)

P.K.= 14910.000 (m) - Perfil nº 43



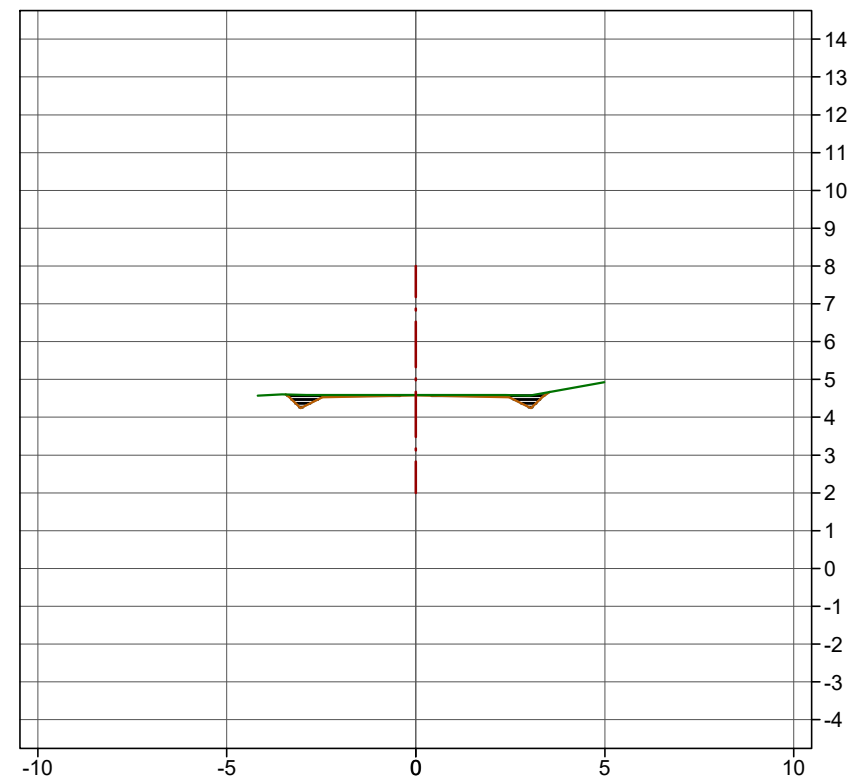
Zt=4.644 (m)  
 Zr=4.973 (m)  
 St=1.118 (m<sup>2</sup>)  
 Sd=0.000 (m<sup>2</sup>)  
 Sv=0.000 (m<sup>2</sup>)  
 Sf= 0.049 (m<sup>2</sup>)

P.K.= 14900.000 (m) - Perfil nº 42







Zt=4.588 (m)  
 Zr=4.588 (m)  
 St=0.000 (m<sup>2</sup>)  
 Sd=0.541 (m<sup>2</sup>)  
 Sv=0.000 (m<sup>2</sup>)  
 Sf= 0.049 (m<sup>2</sup>)

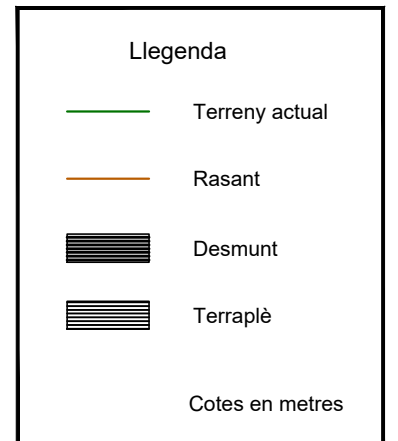
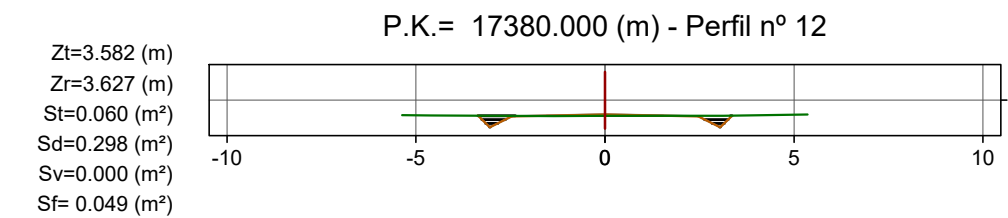
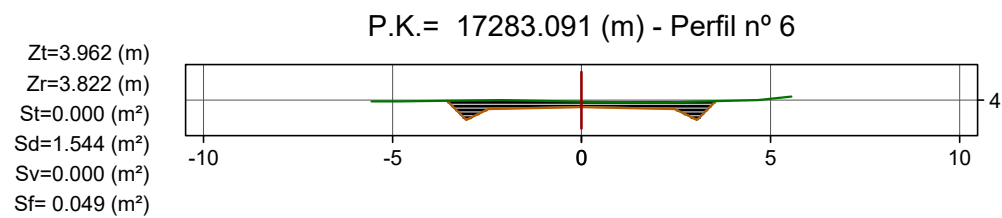
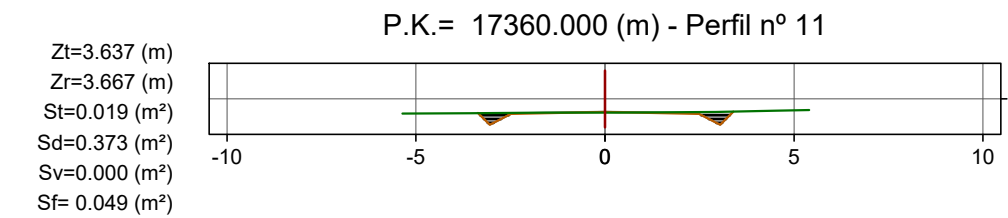
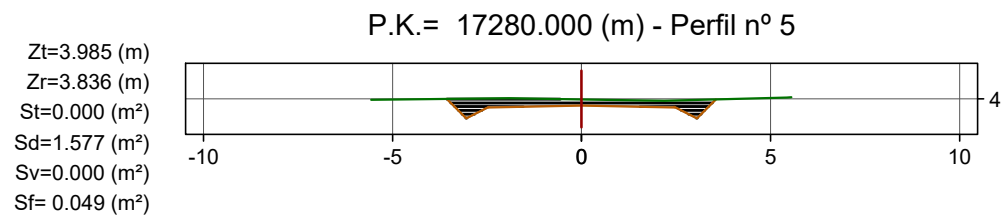
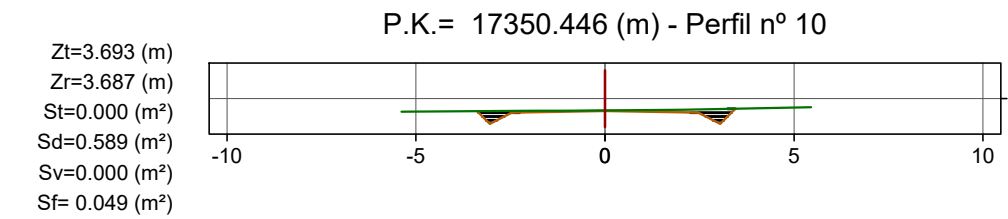
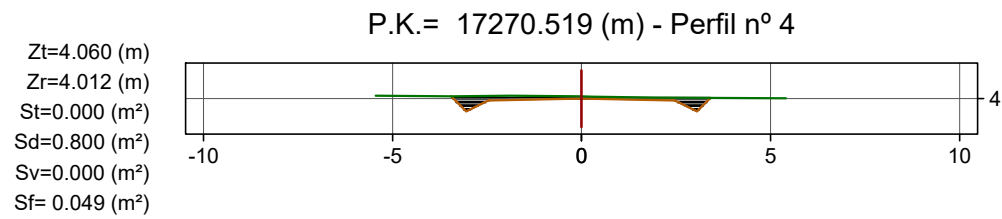
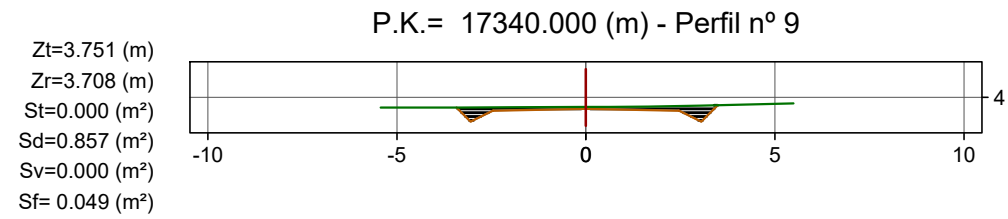
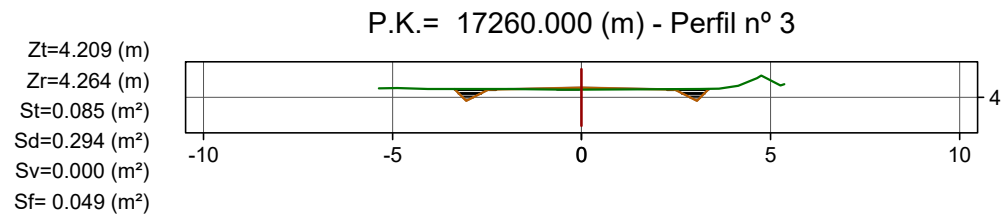
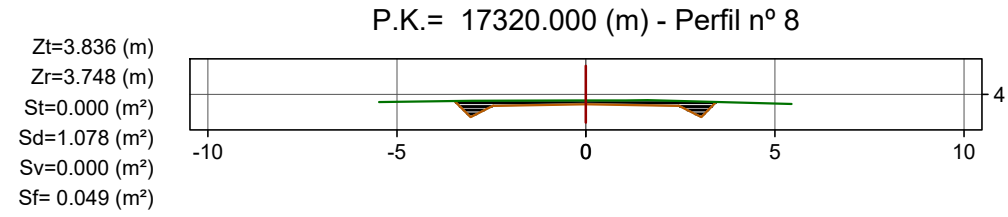
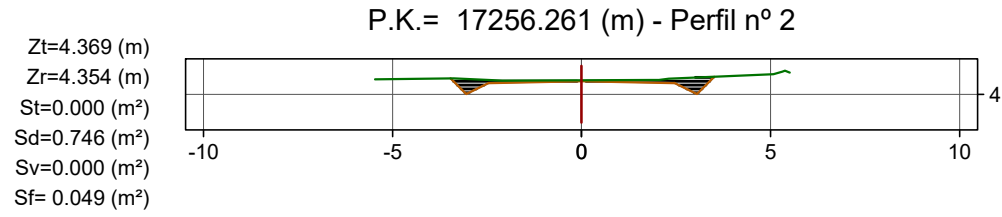
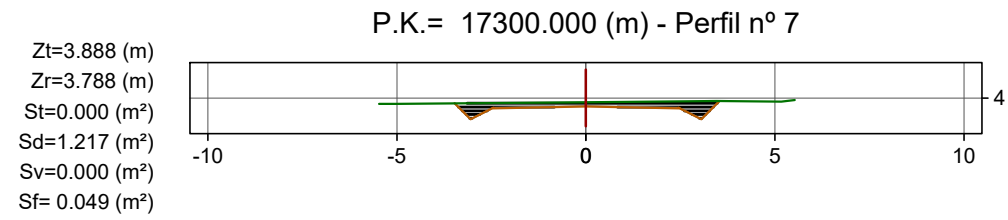
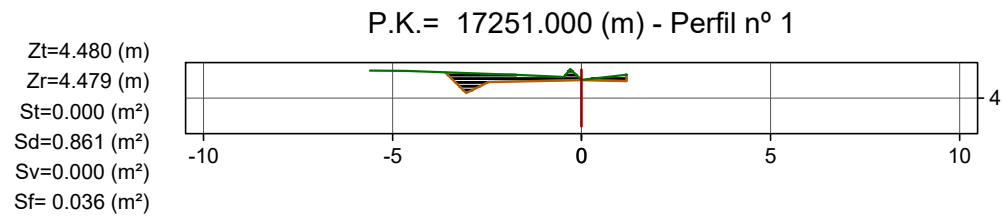
P.K.= 14912.792 (m) - Perfil nº 44

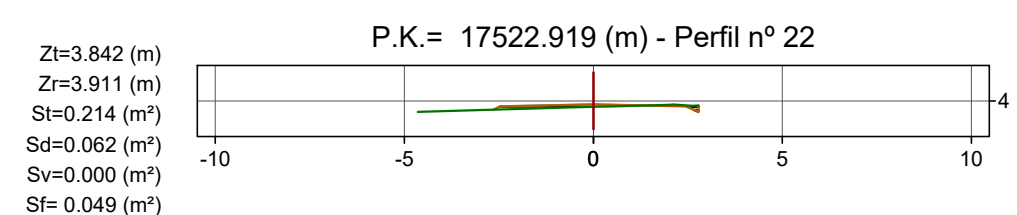
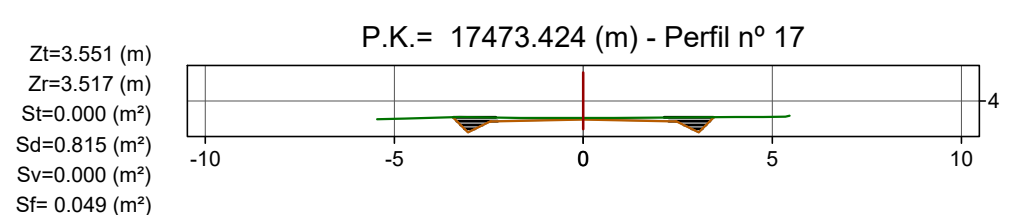
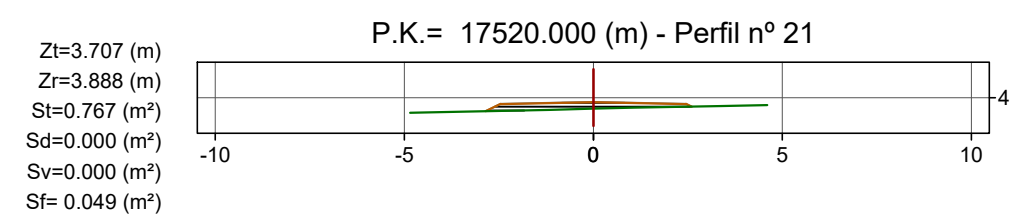
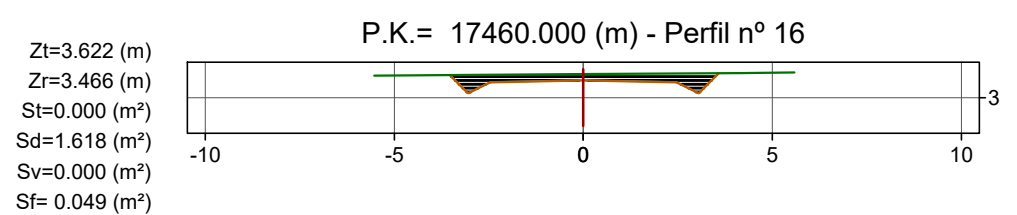
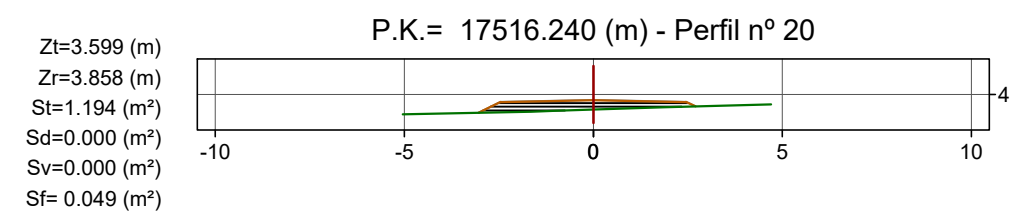
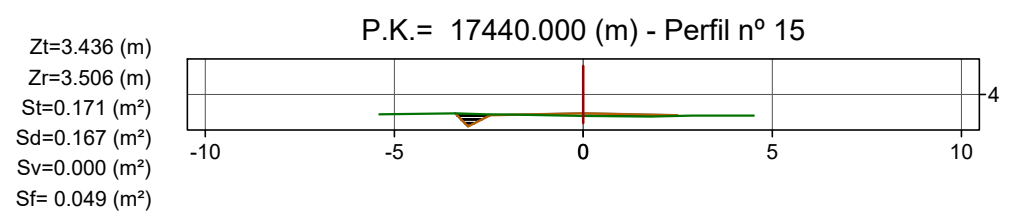
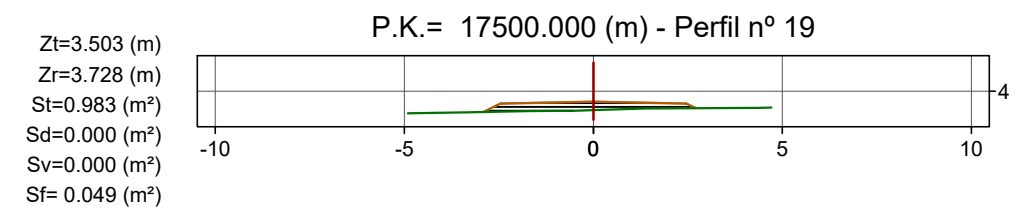
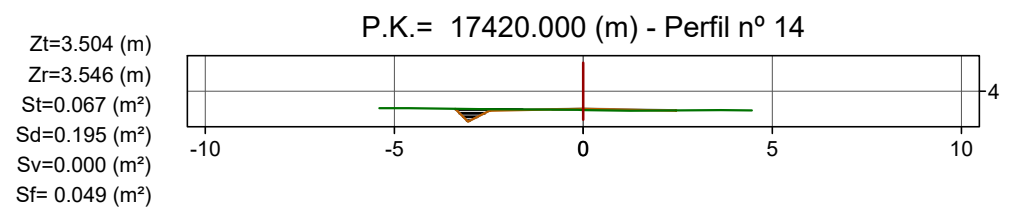
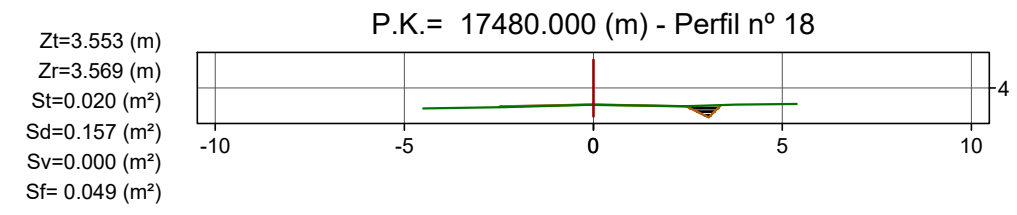
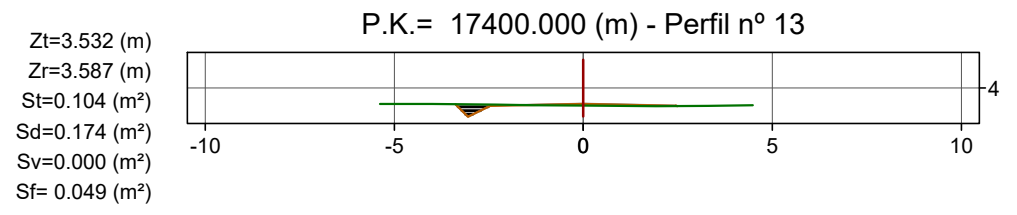


**Llegenda**

-  Terreny actual
-  Rasant
-  Desmunt
-  Terraplè

Cotes en metres

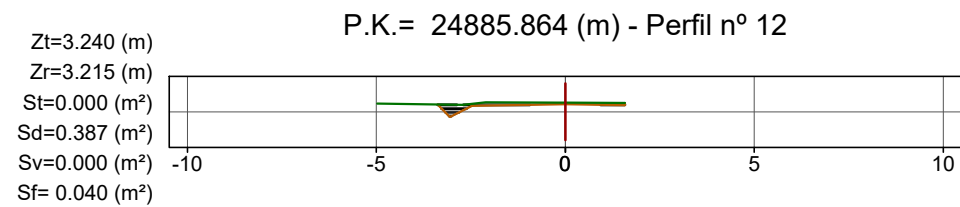
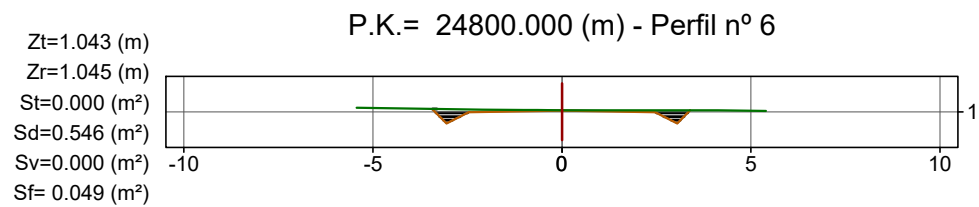
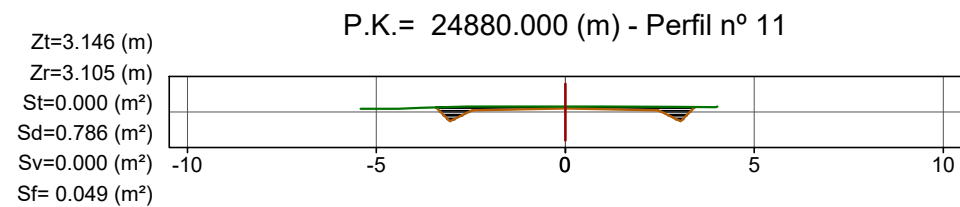
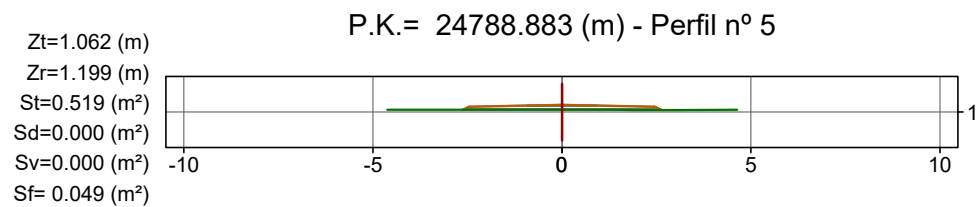
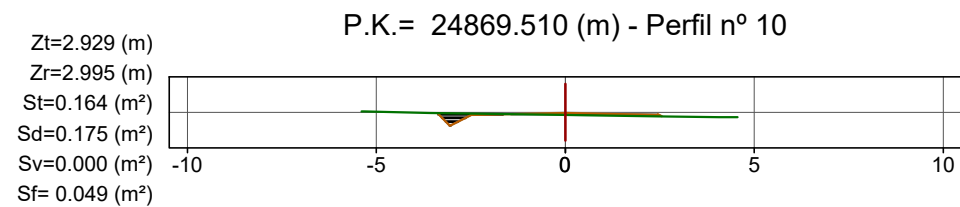
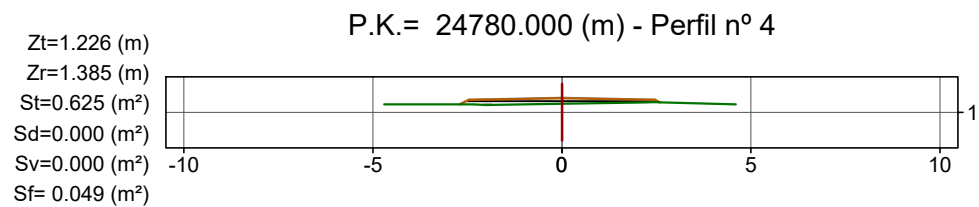
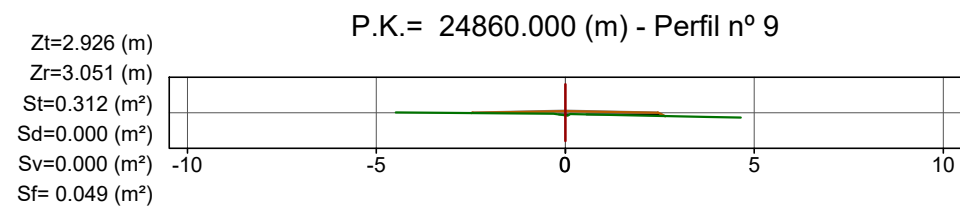
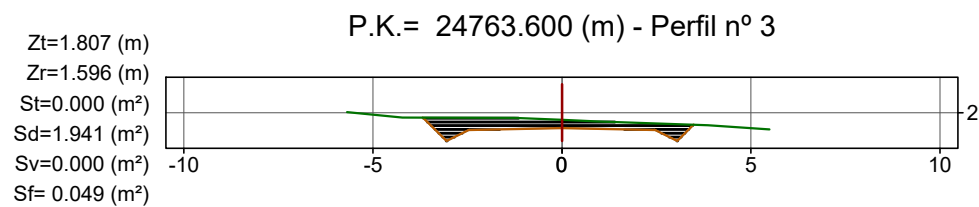
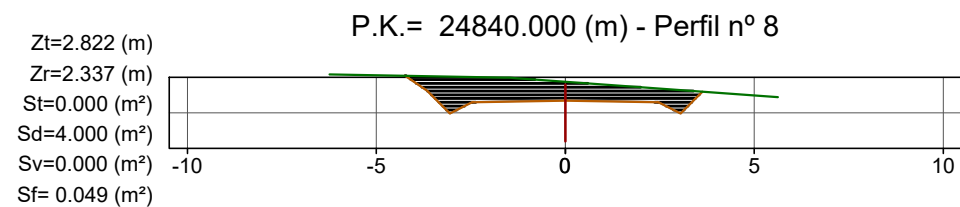
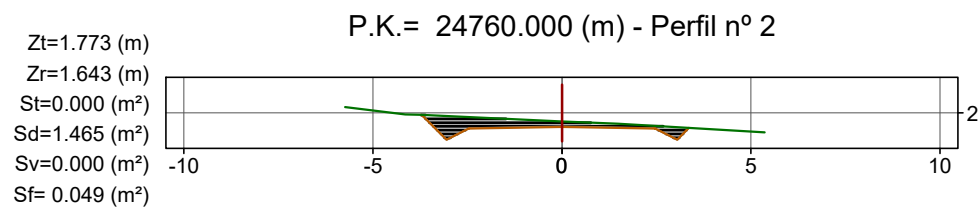
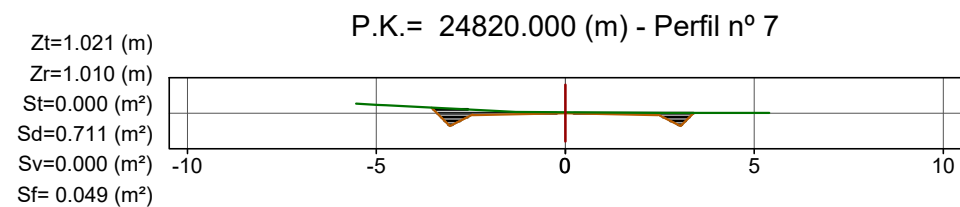
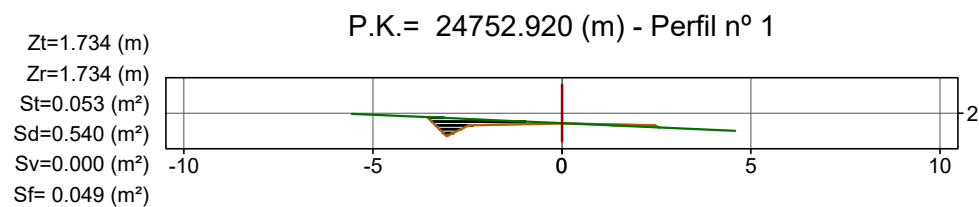




Llegenda

- Terreny actual
- Rasant
- Desmunt
- Terraplè

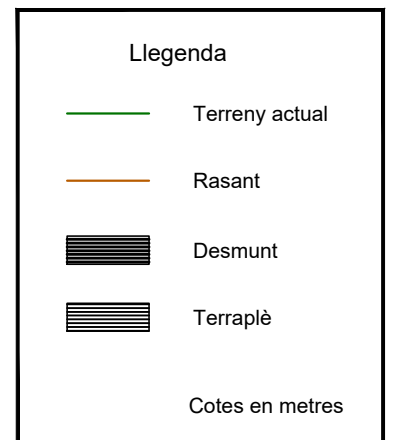
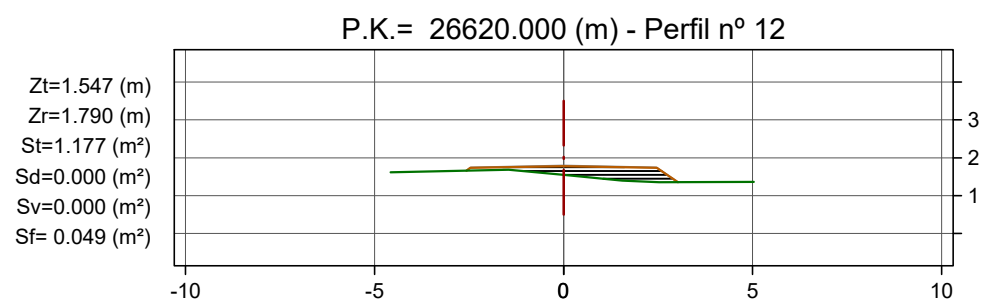
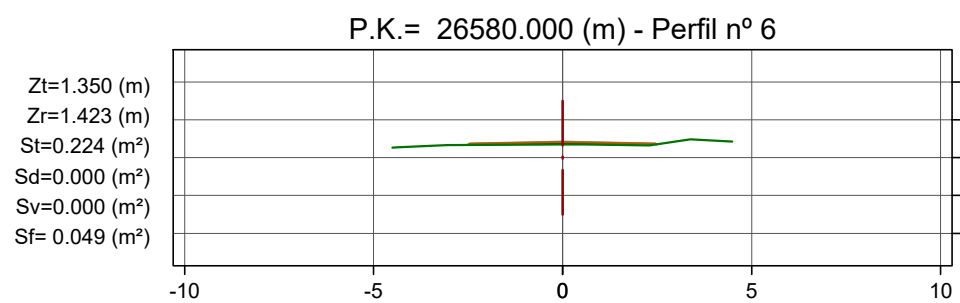
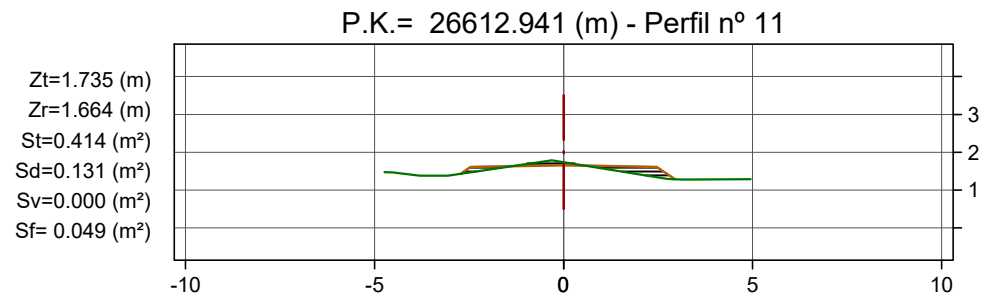
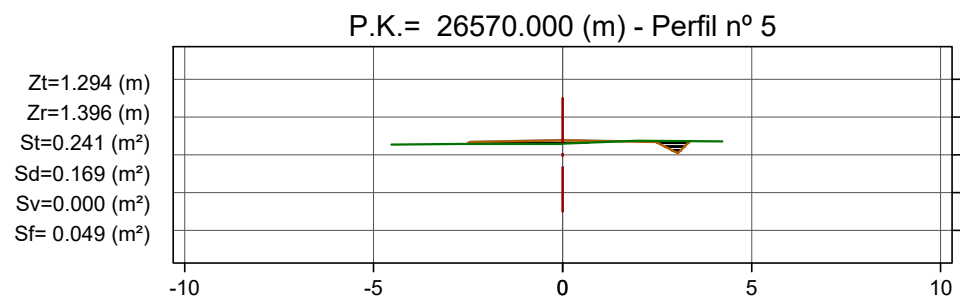
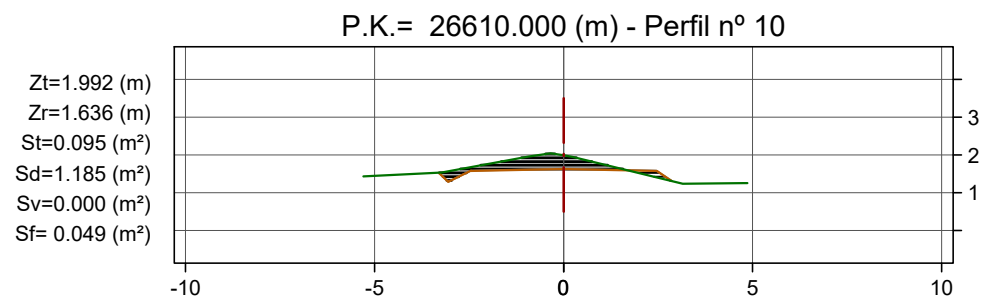
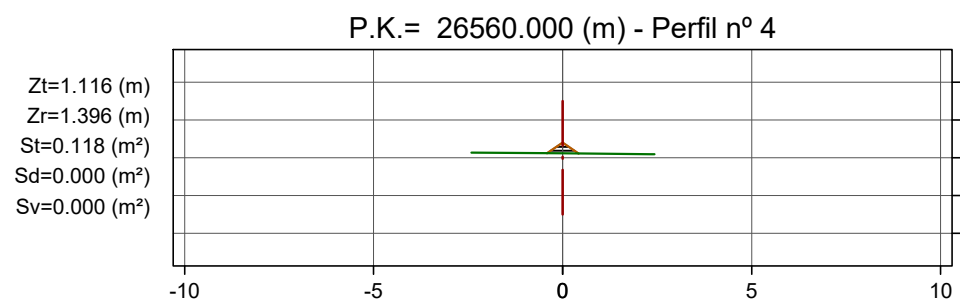
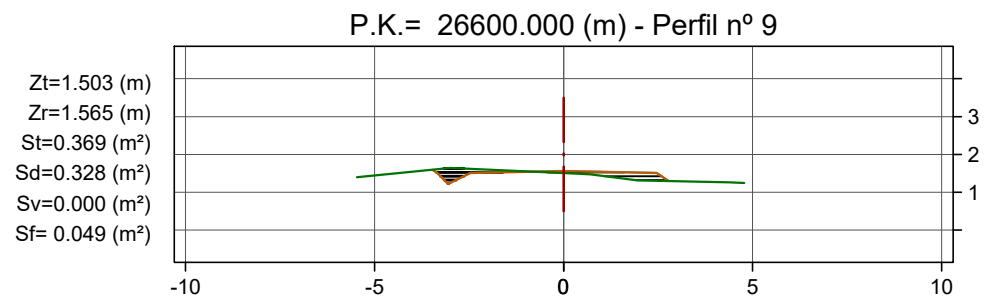
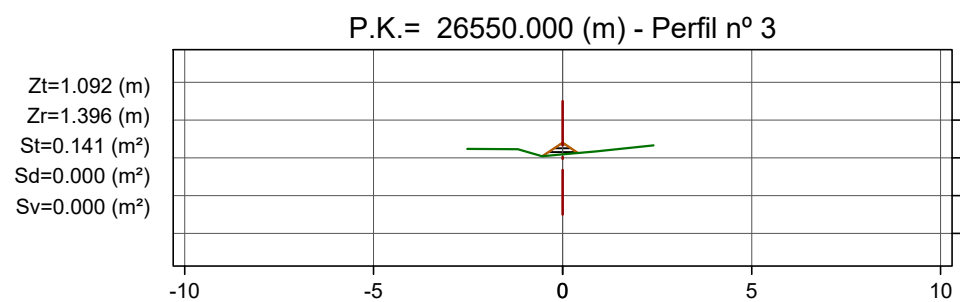
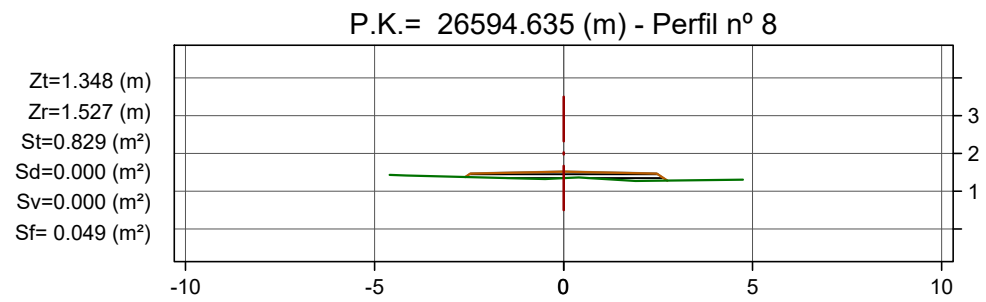
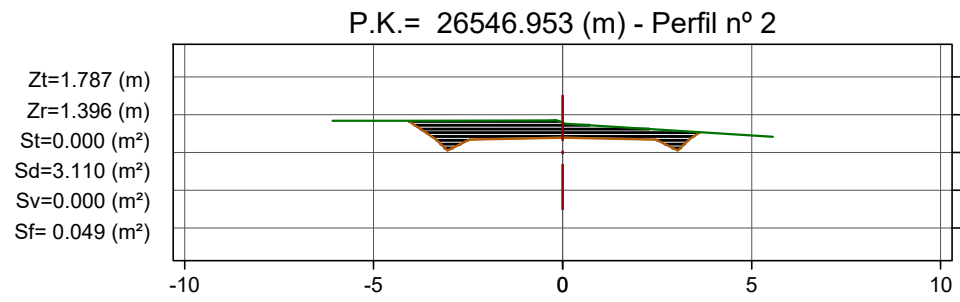
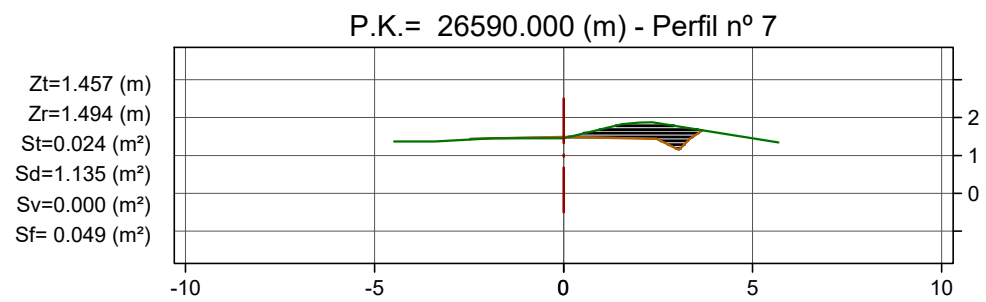
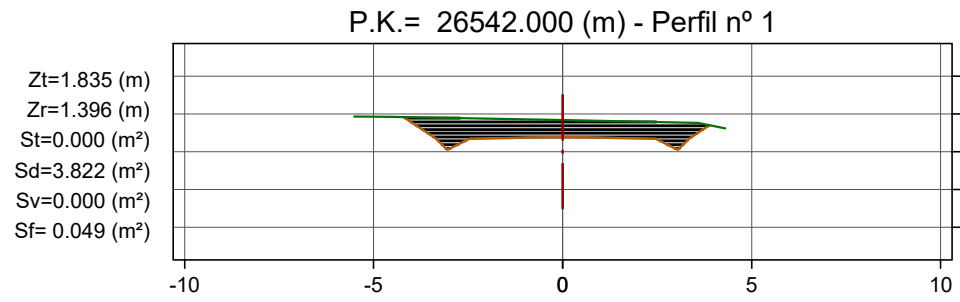
Cotes en metres



Llegenda

- Terreny actual
- Rasant
- Desmunt
- Terraplè

Cotes en metres





TERRAPLÉ INICI TRAM 1 FASE 2

Baraneta doble de fusta  
Veure plànol de detall

PK 5+962 FI TRAM 1 FASE 1  
PK 5+962 Inici TRAM 1 FASE 2

12.50

PK 6+000

10.00



PK 14+631 FI TRAM 2 FASE 1  
 PK 14+631 Inici TRAM 2 FASE 2

PK 14+913 FI TRAM 2 FASE 2  
 PK 14+913 Inici TRAM 3 FASE 1

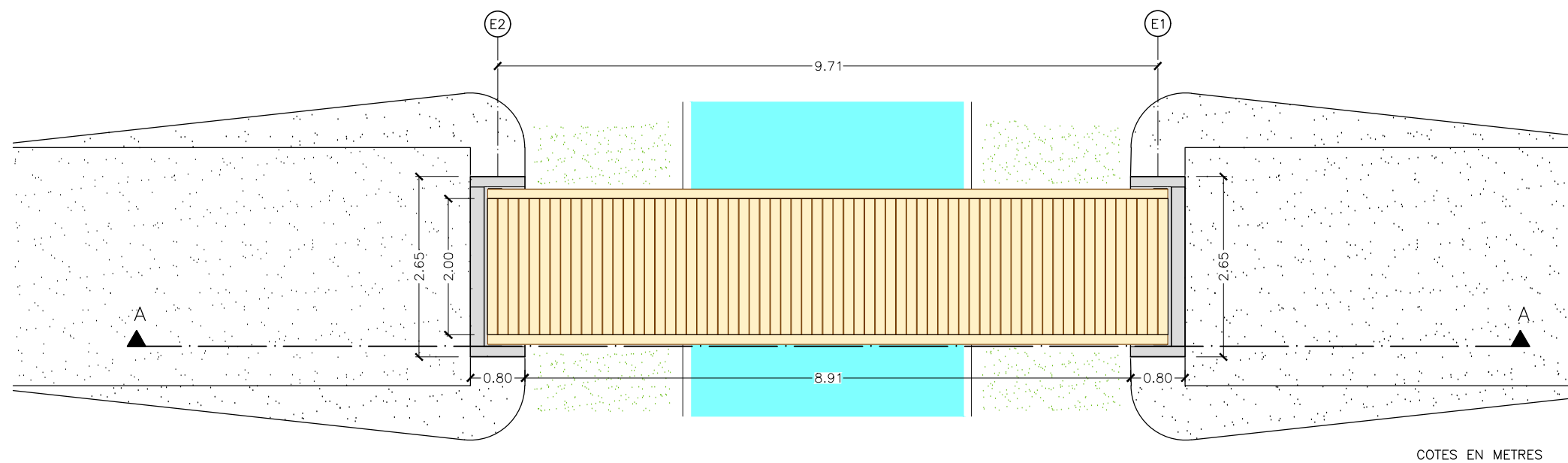
Baraneta doble de fusta  
 Veure plànol de detall

Baraneta doble de fusta  
 Veure plànol de detall

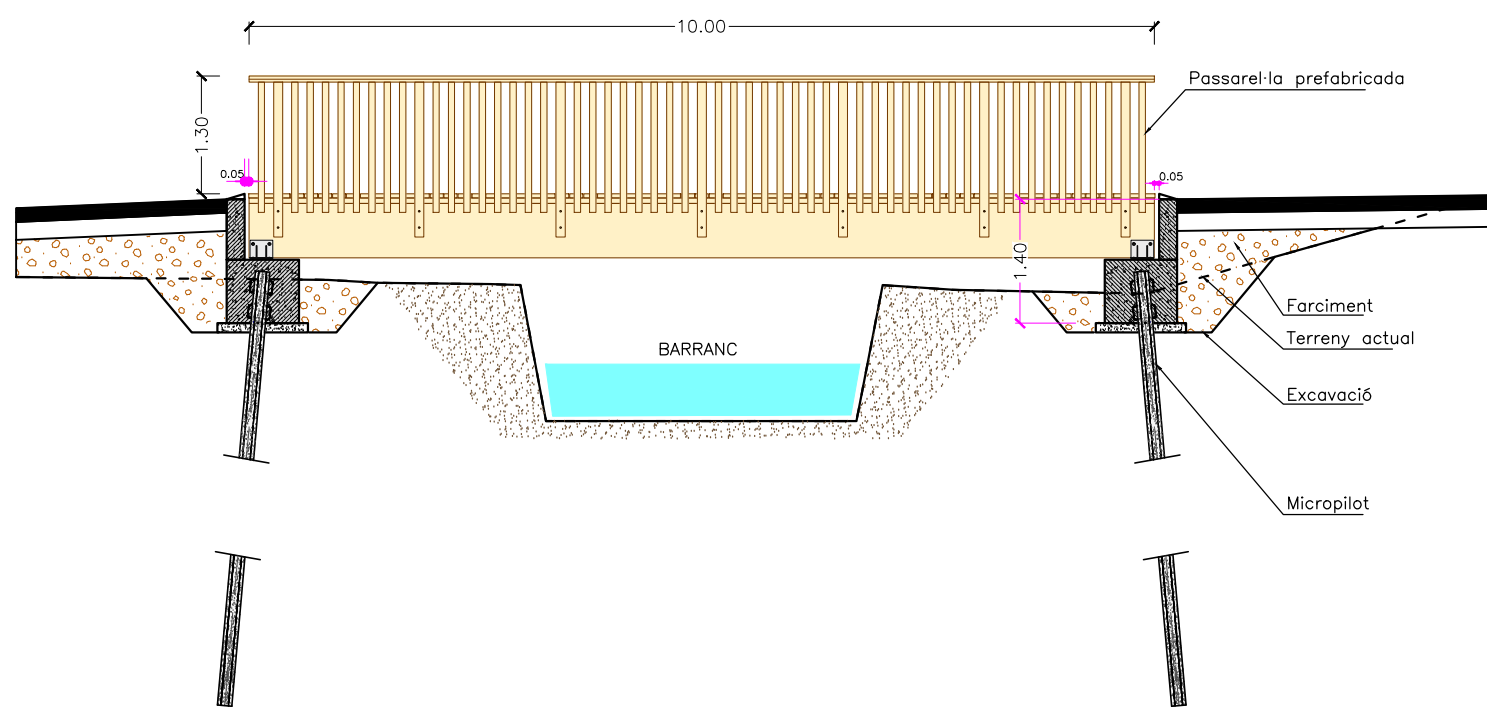
TERRAPLÉ TRAM 2 FASE 2



# PLANTA

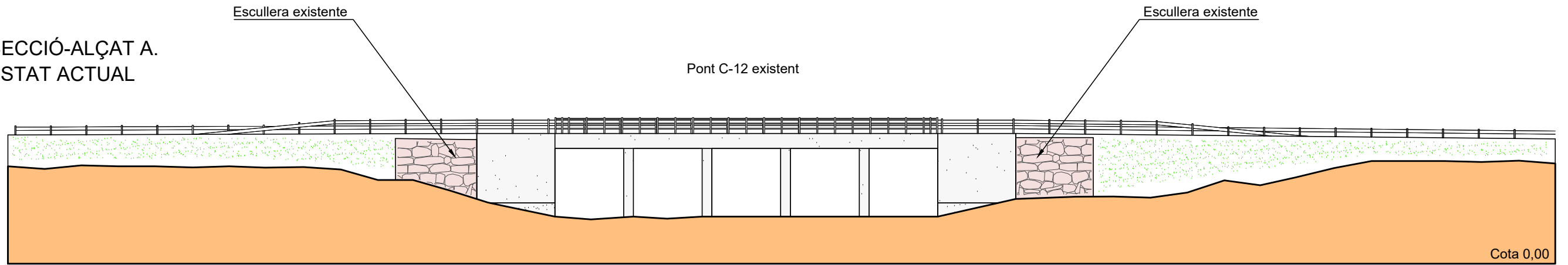


# SECCIÓ-ALÇAT A

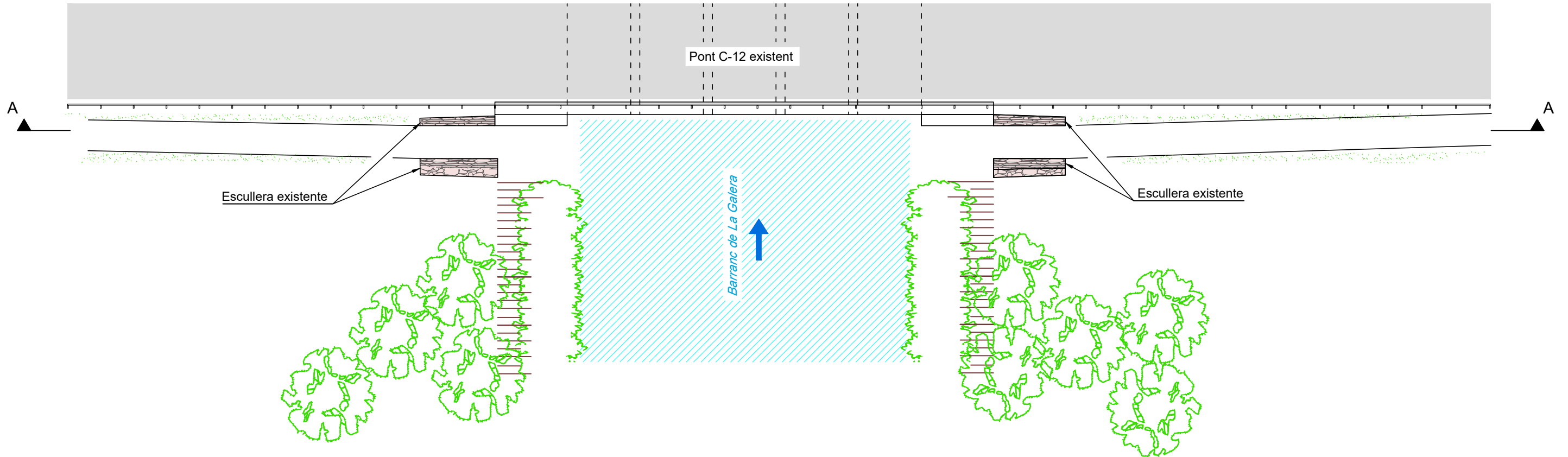




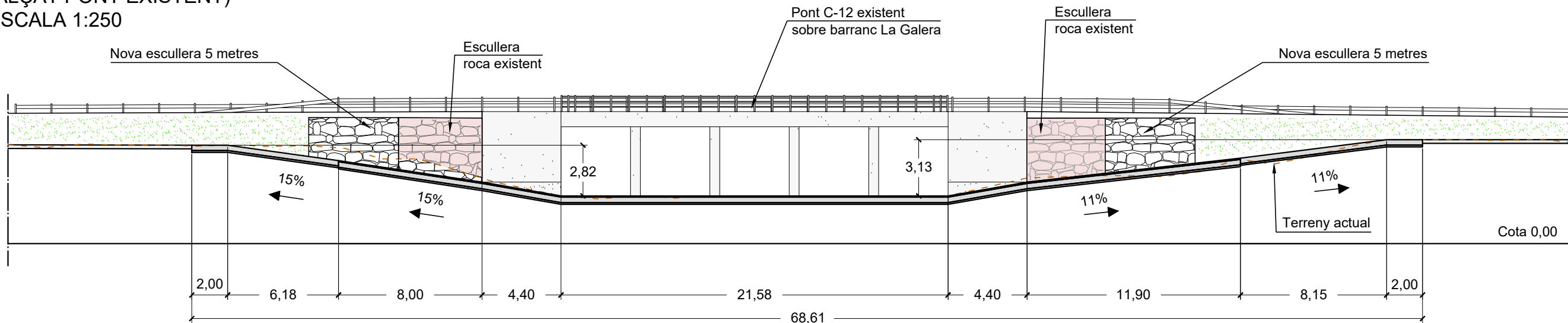
SECCIÓ-ALÇAT A.  
ESTAT ACTUAL



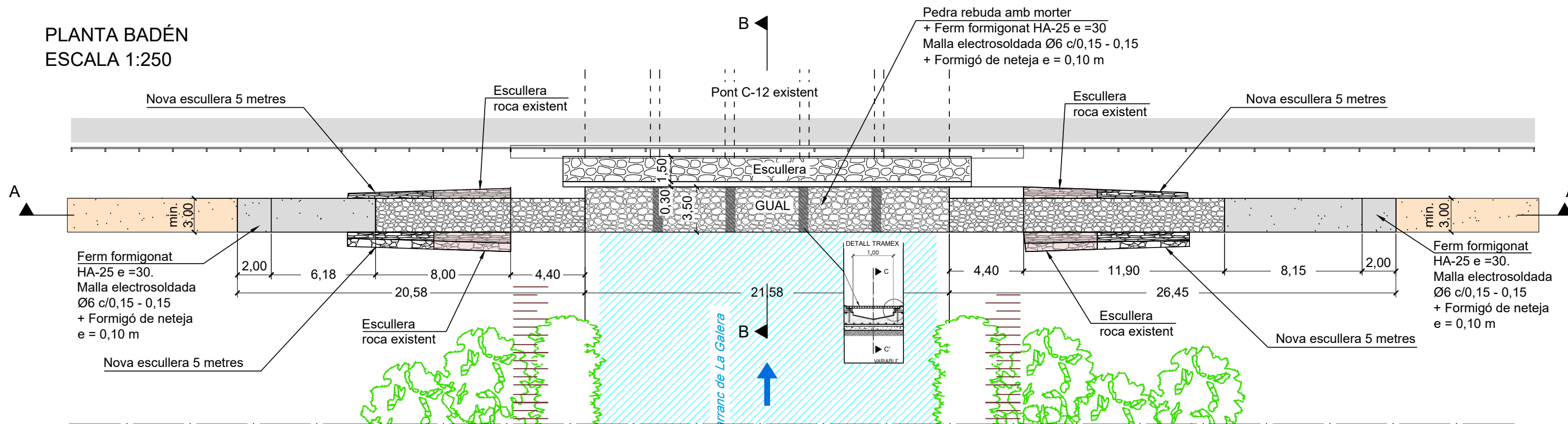
PLANTA  
ESTAT ACTUAL



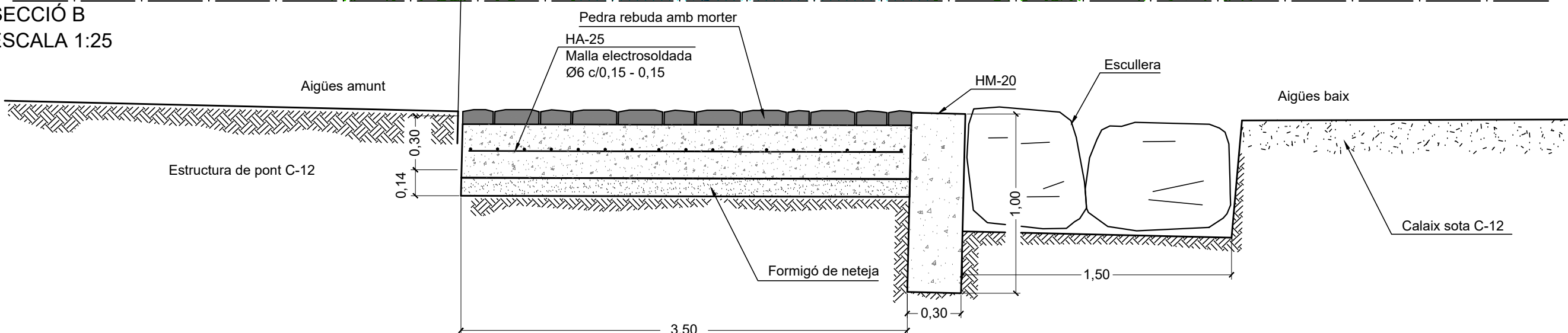
SECCIÓ A. BADÉN  
(ALÇAT PONT EXISTENT)  
ESCALA 1:250



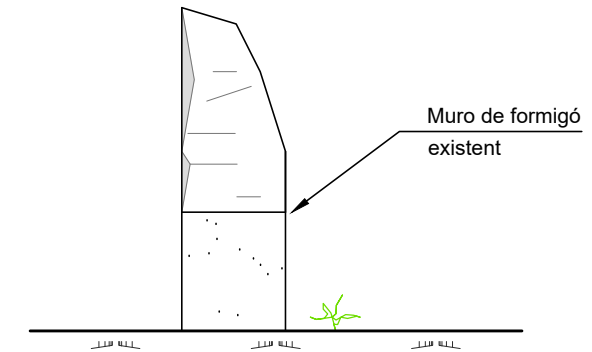
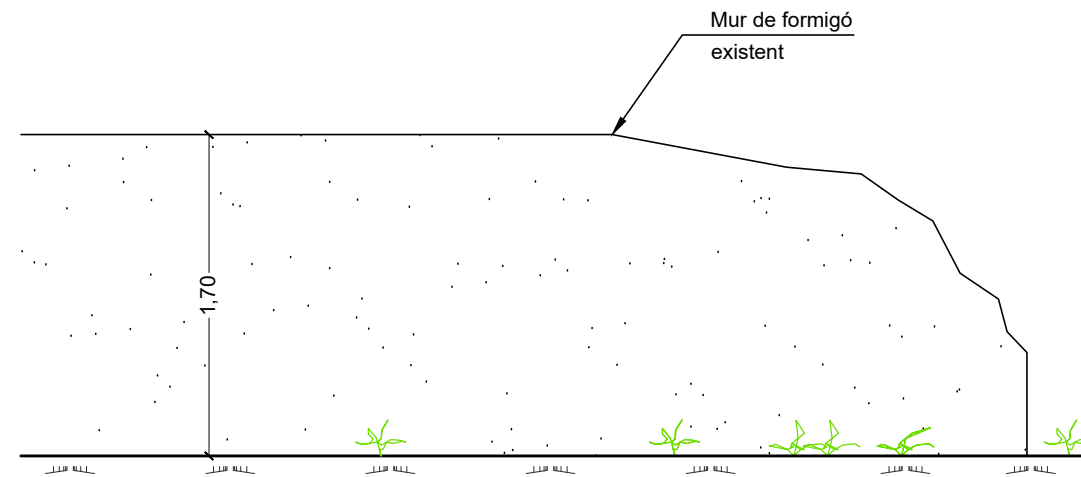
PLANTA BADÉN  
ESCALA 1:250



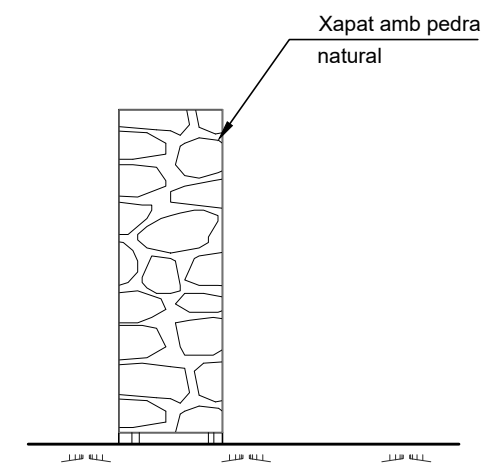
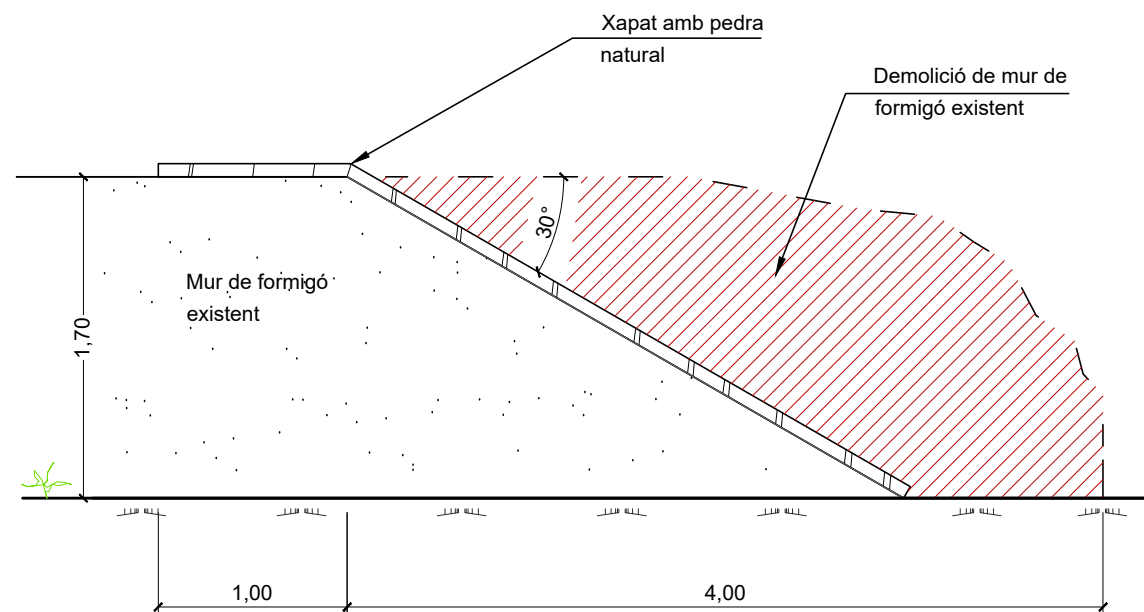
SECCIÓ B  
ESCALA 1:25

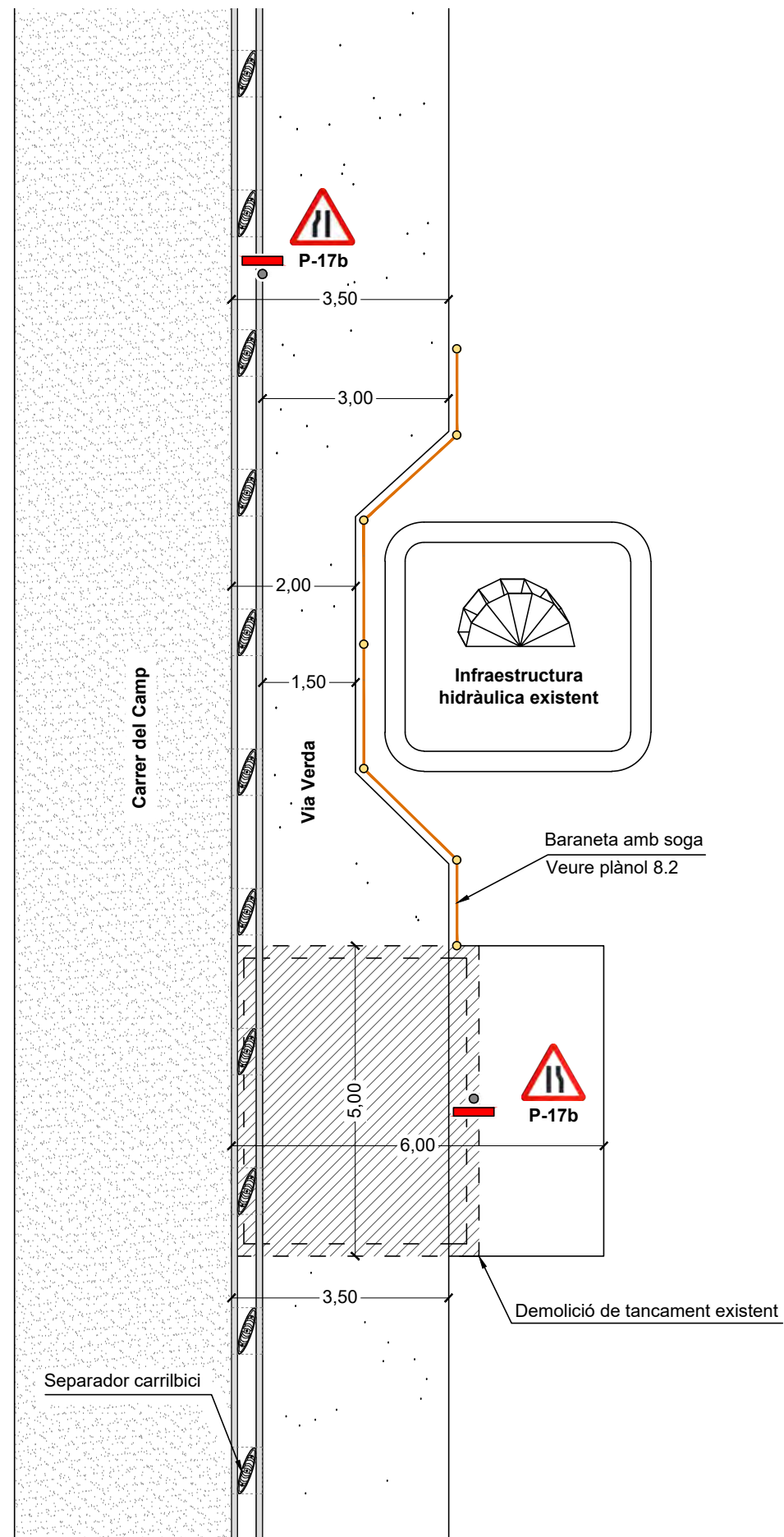


ESTAT ACTUAL

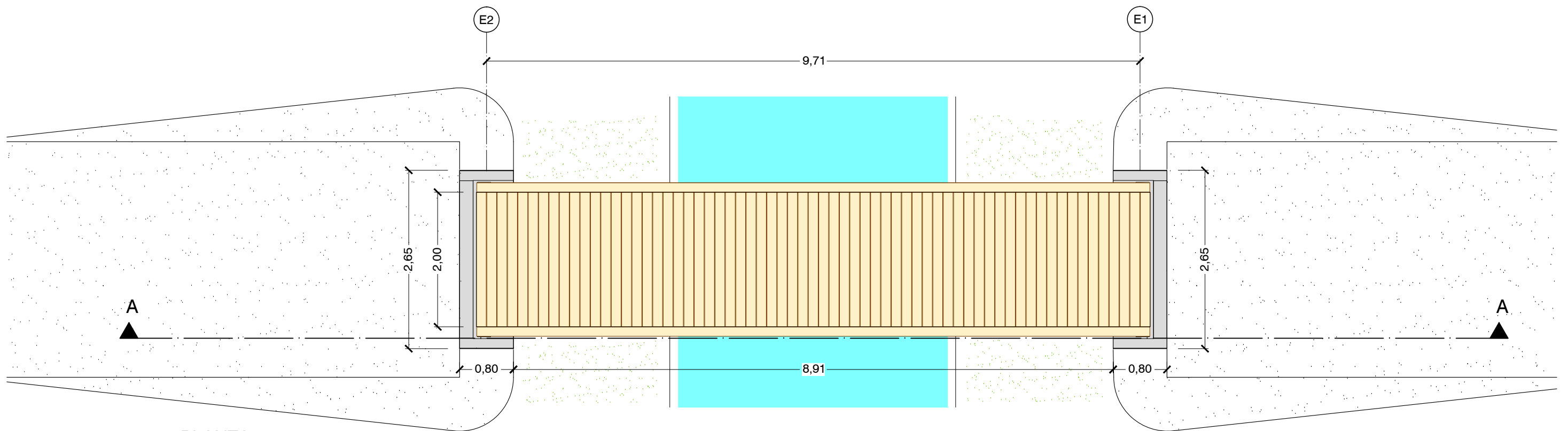
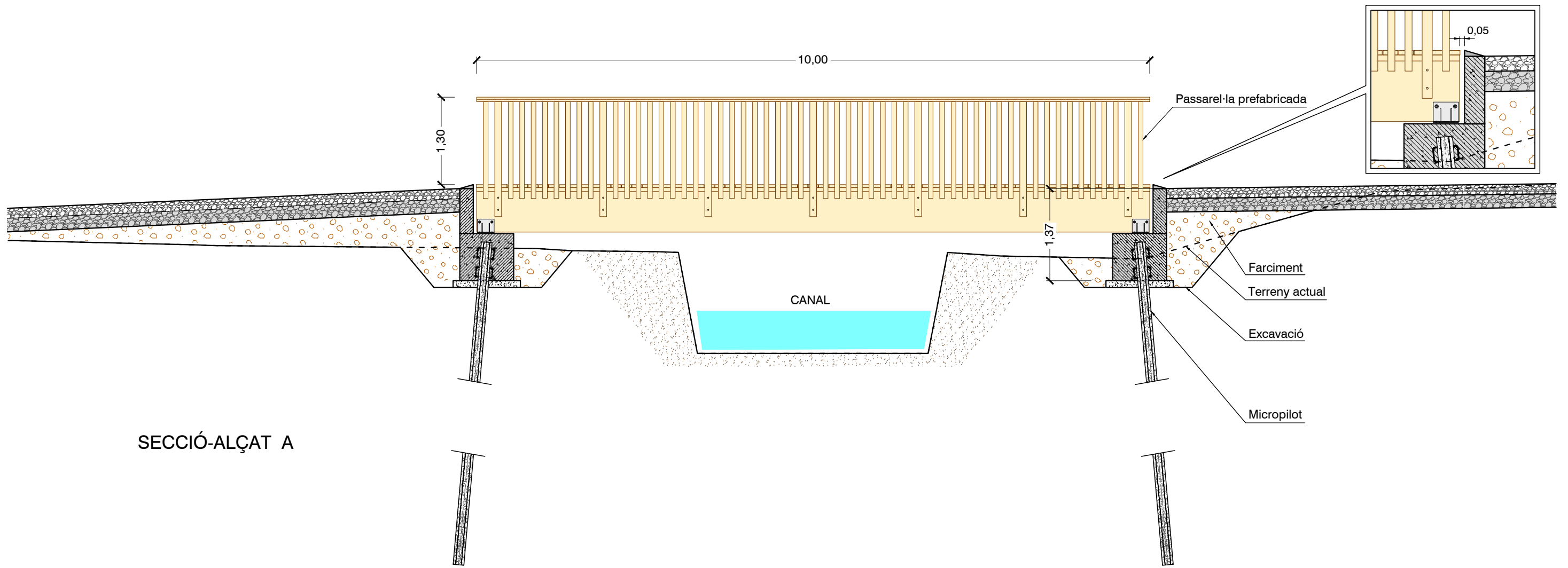


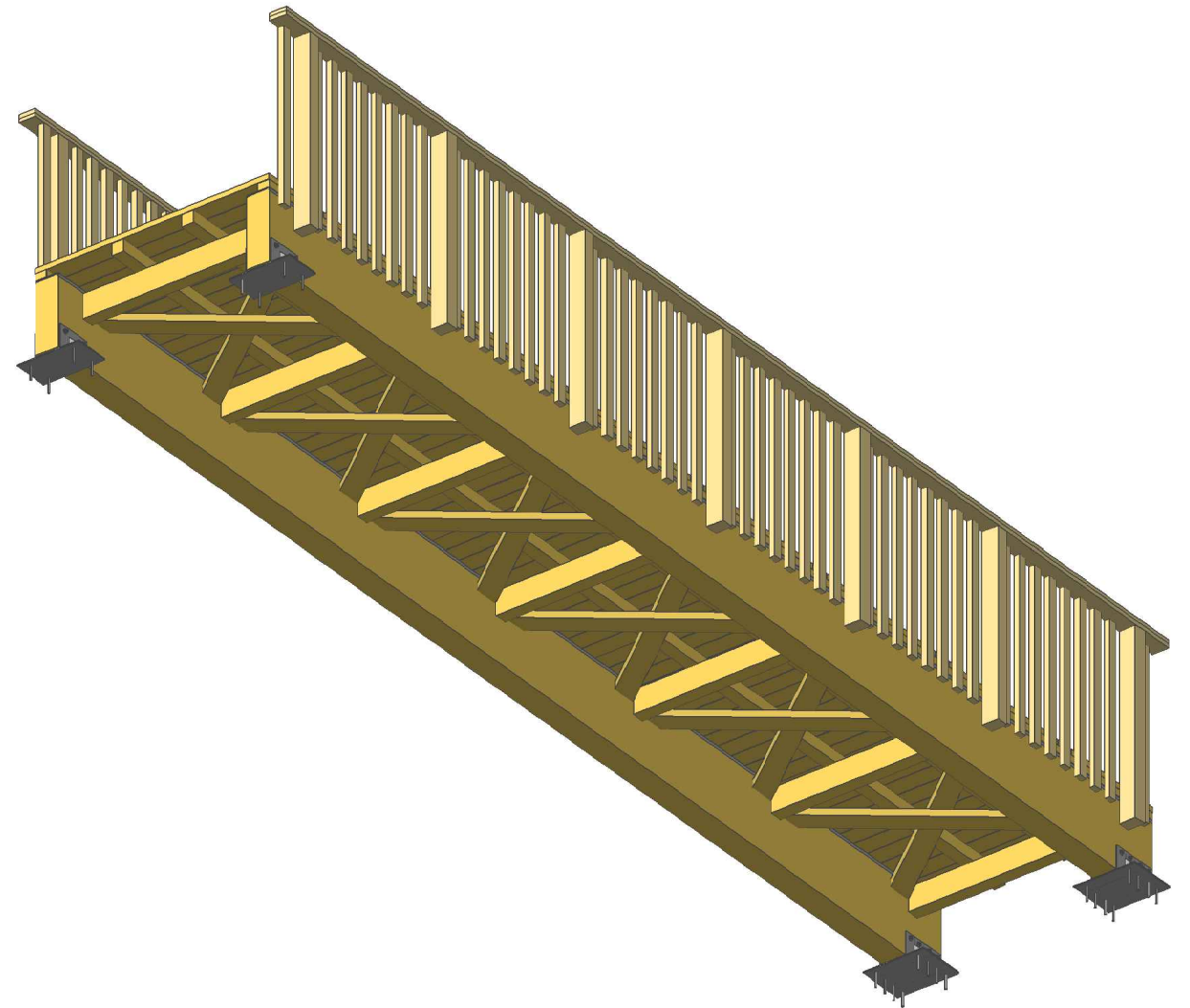
ACTUACIÓ





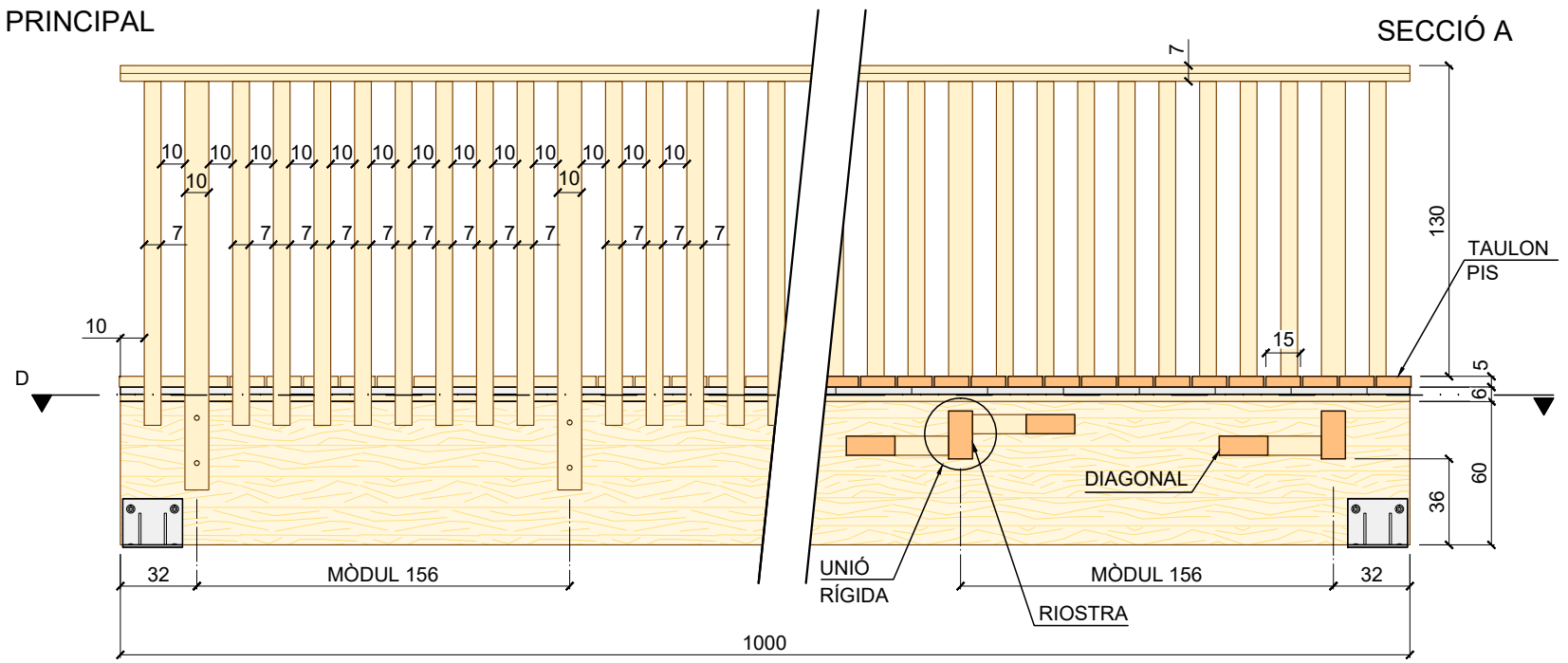
COTES EN METRES



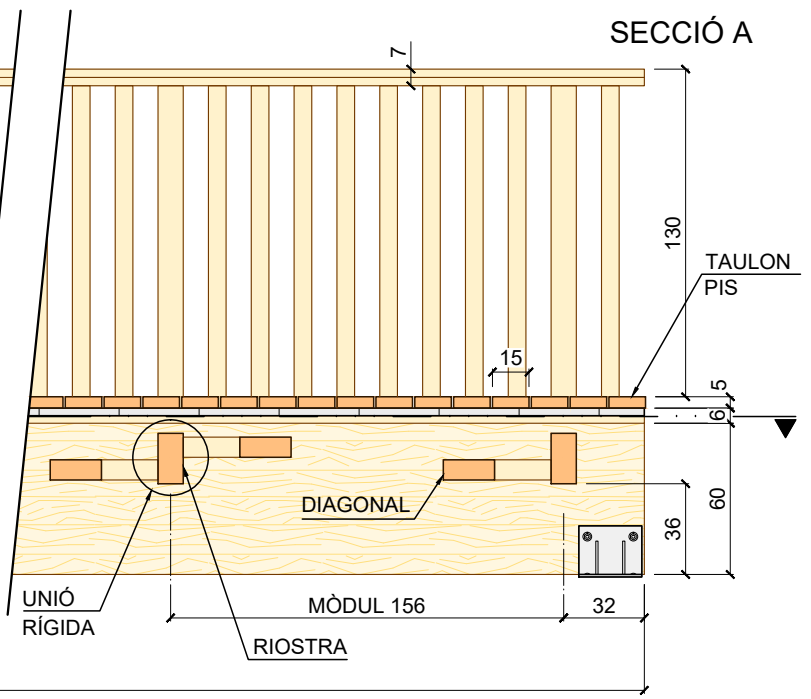


PASSAREL·LA PREFABRICADA  
VISTES EN PERSPECTIVA

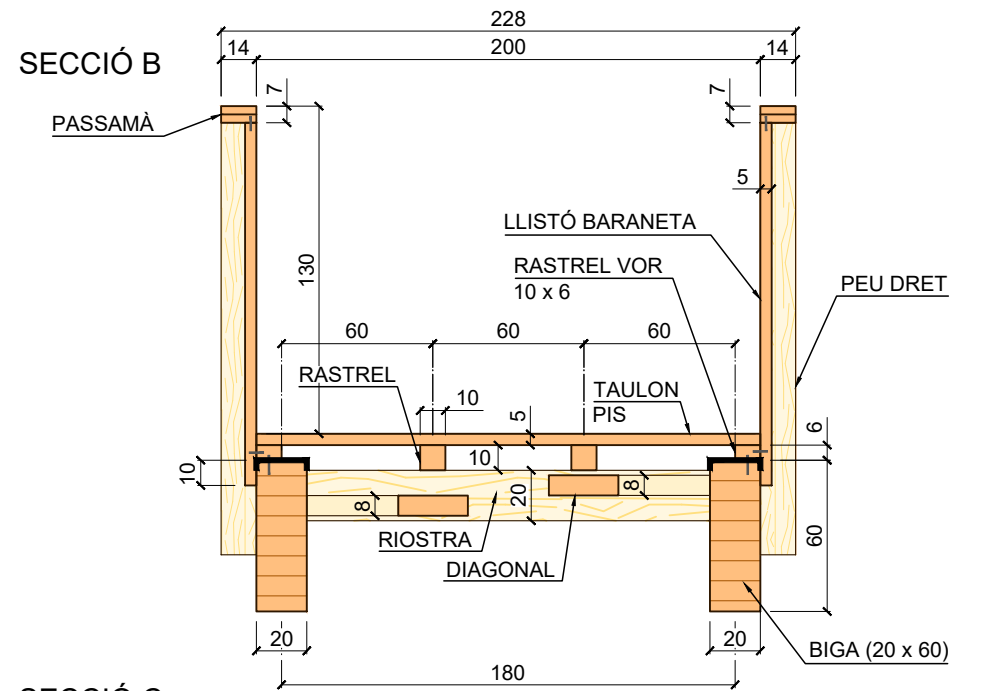
ALÇAT PRINCIPAL



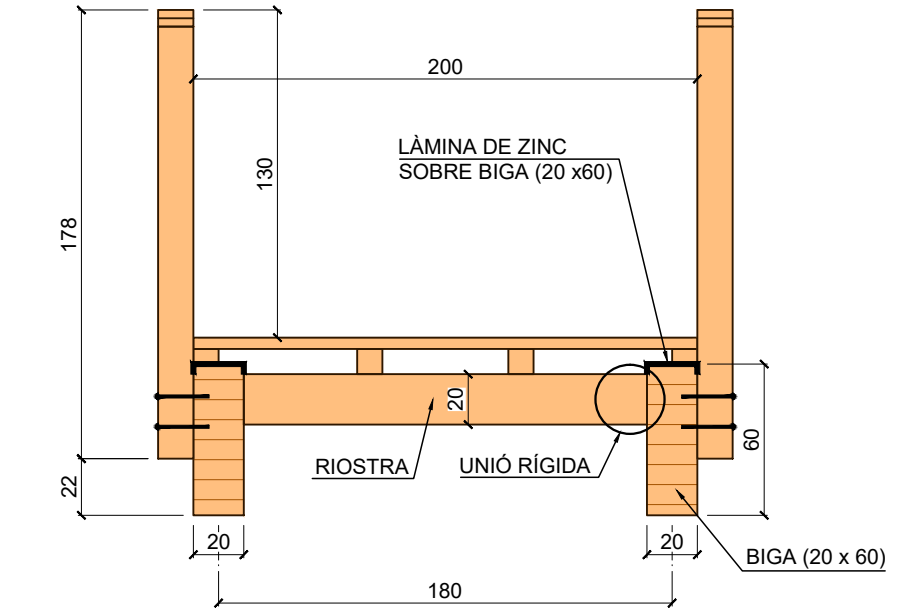
SECCIÓ A



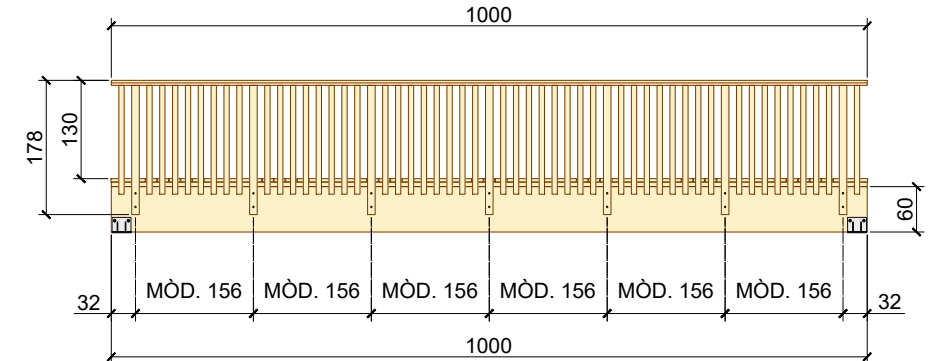
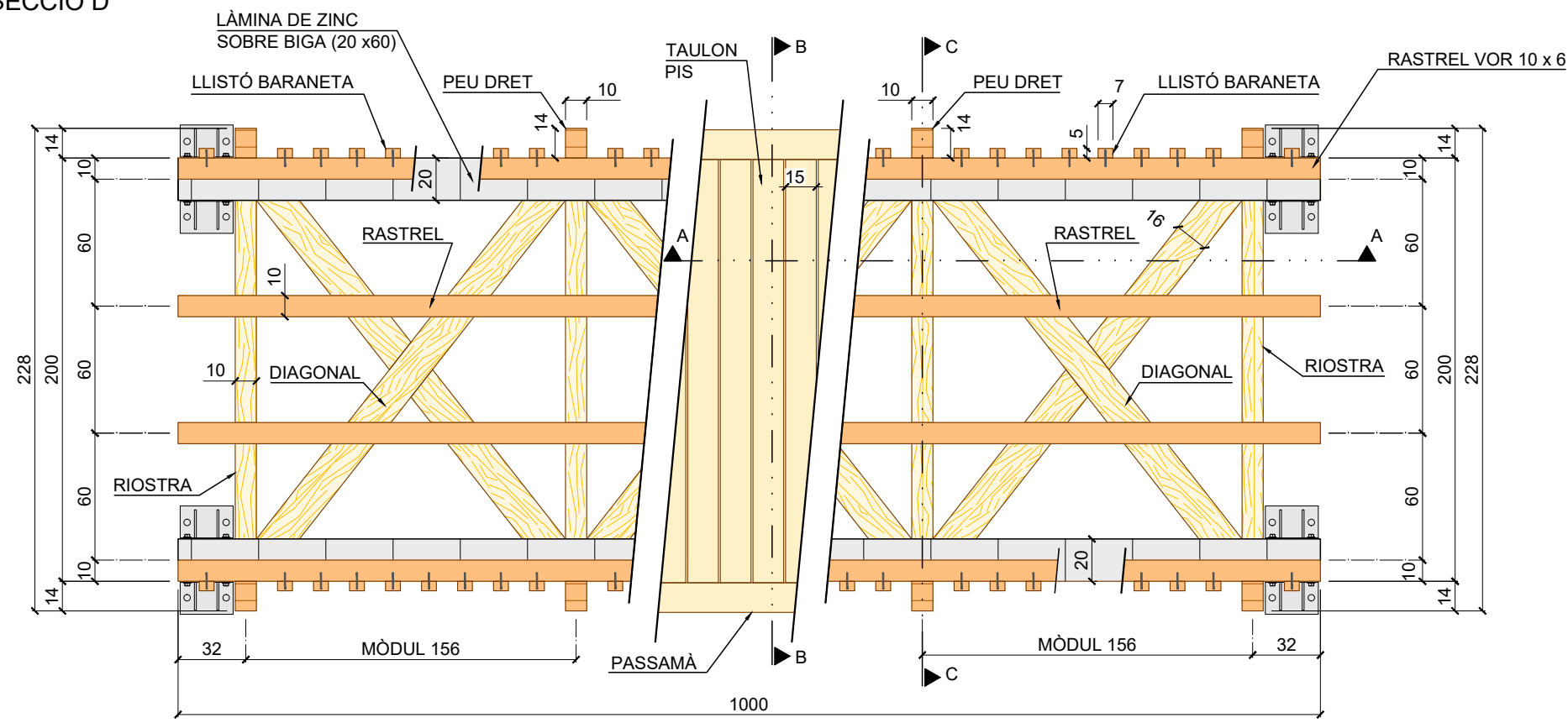
SECCIÓ B



SECCIÓ C



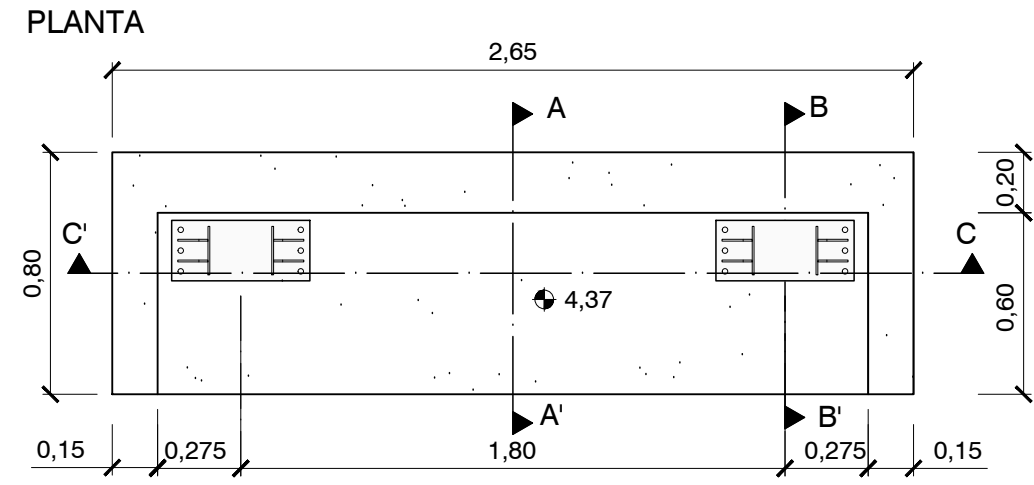
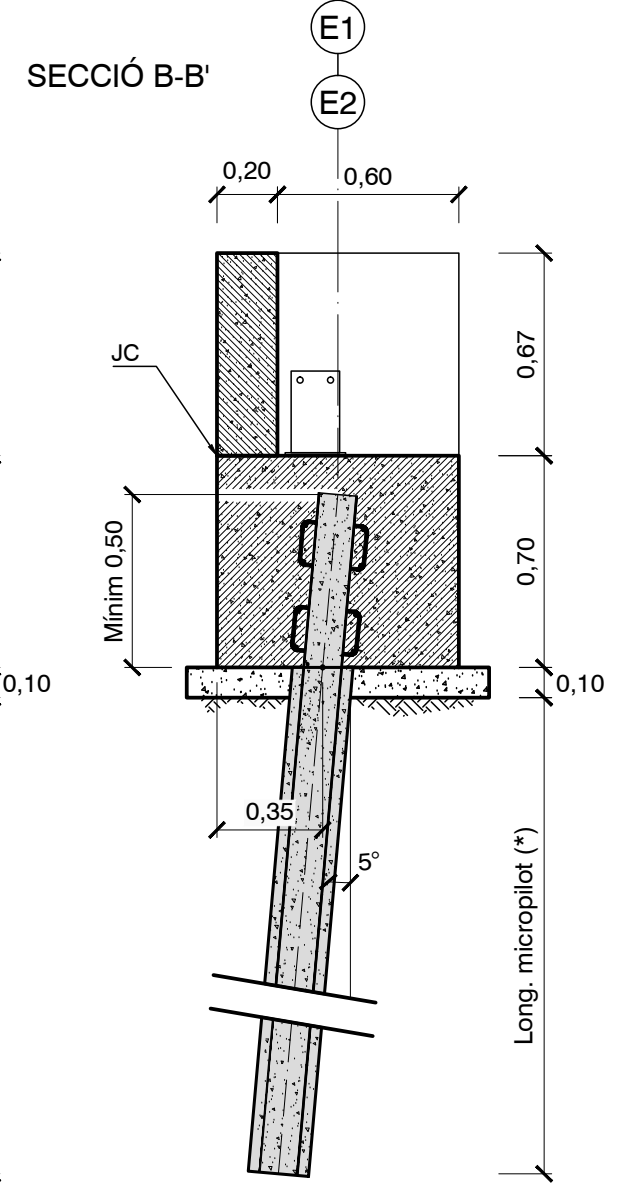
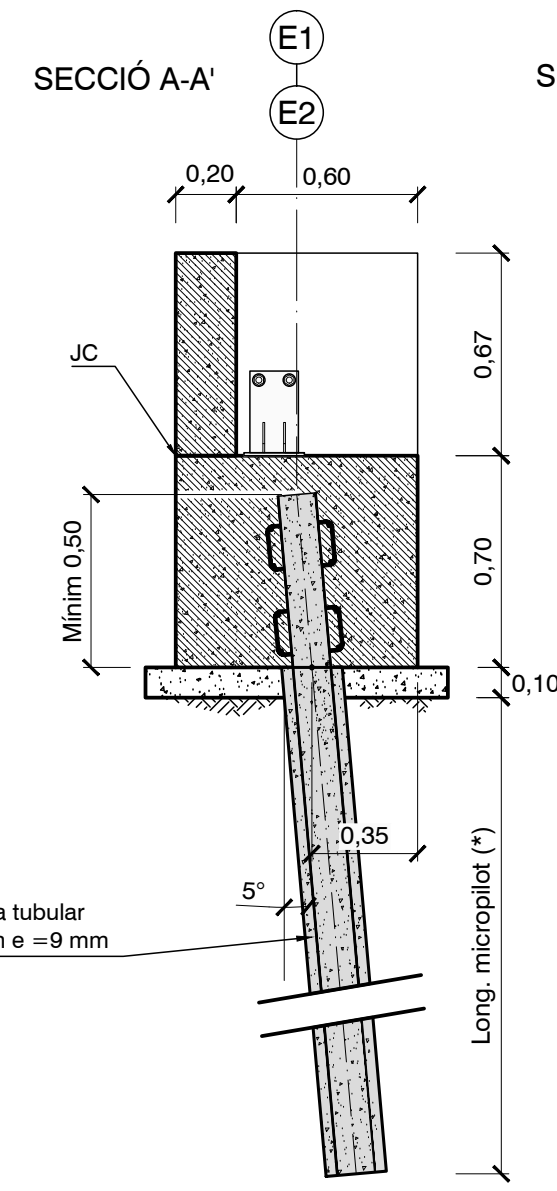
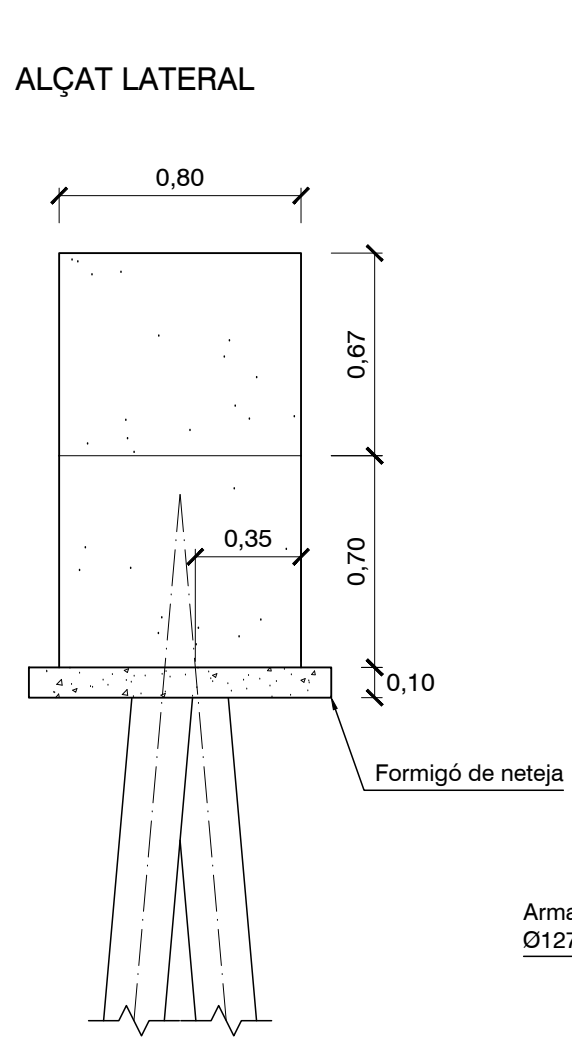
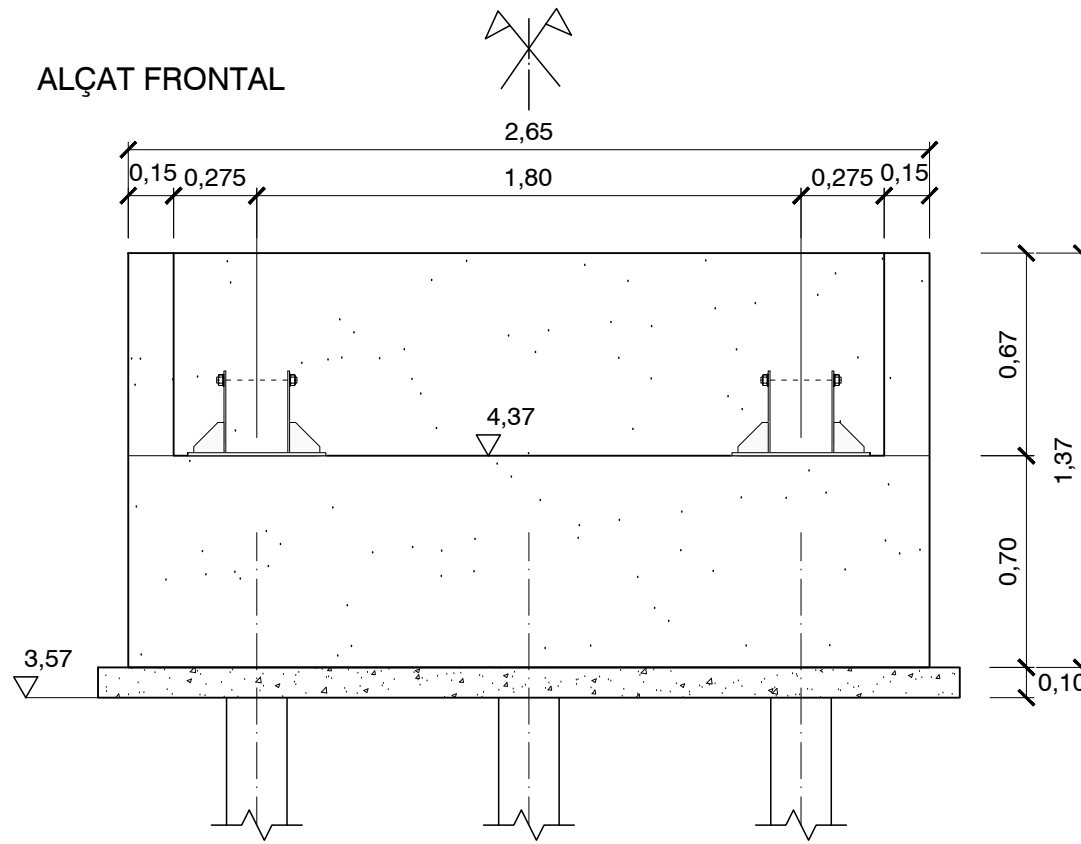
SECCIÓ D



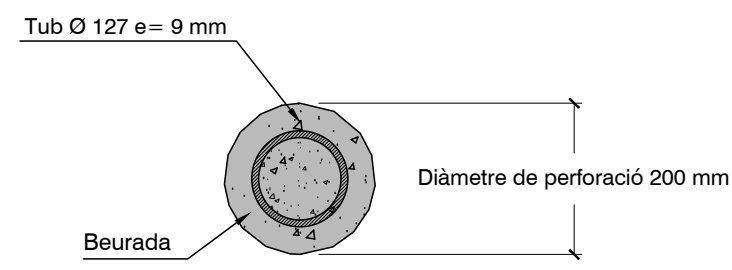
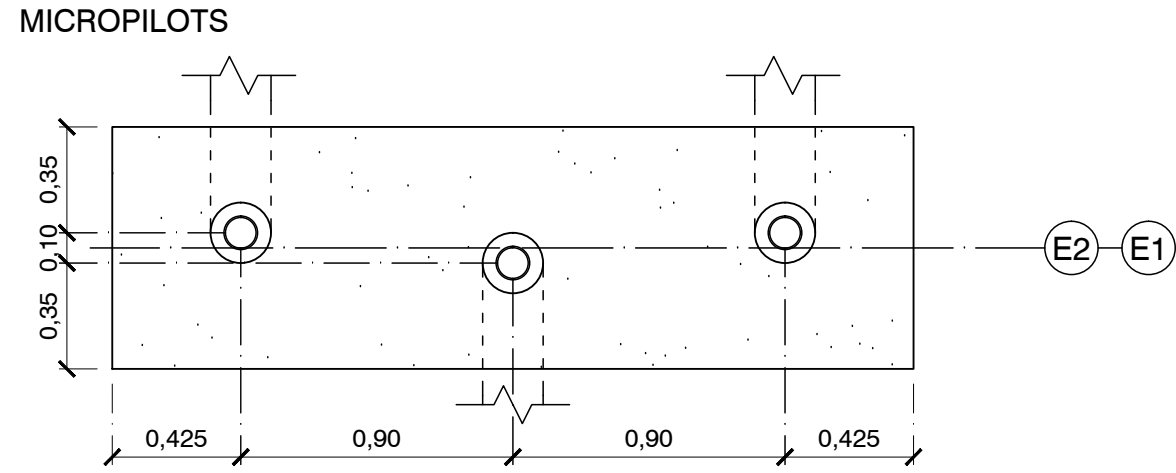
ALÇAT PRINCIPAL

PASARELA PREFABRICADA DE MADERA 10 m DE LUZ. DETALLES

COTES EN CENTÍMETRES



**ESTREPS DE PASSAREL·LA  
GEOMETRIA  
COTES EN METRES**



**SECCIÓ MICROPILOT  
ESCALA 1:10**

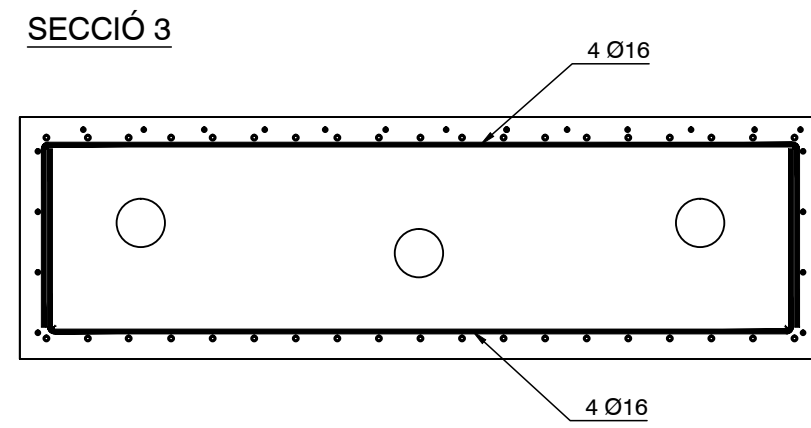
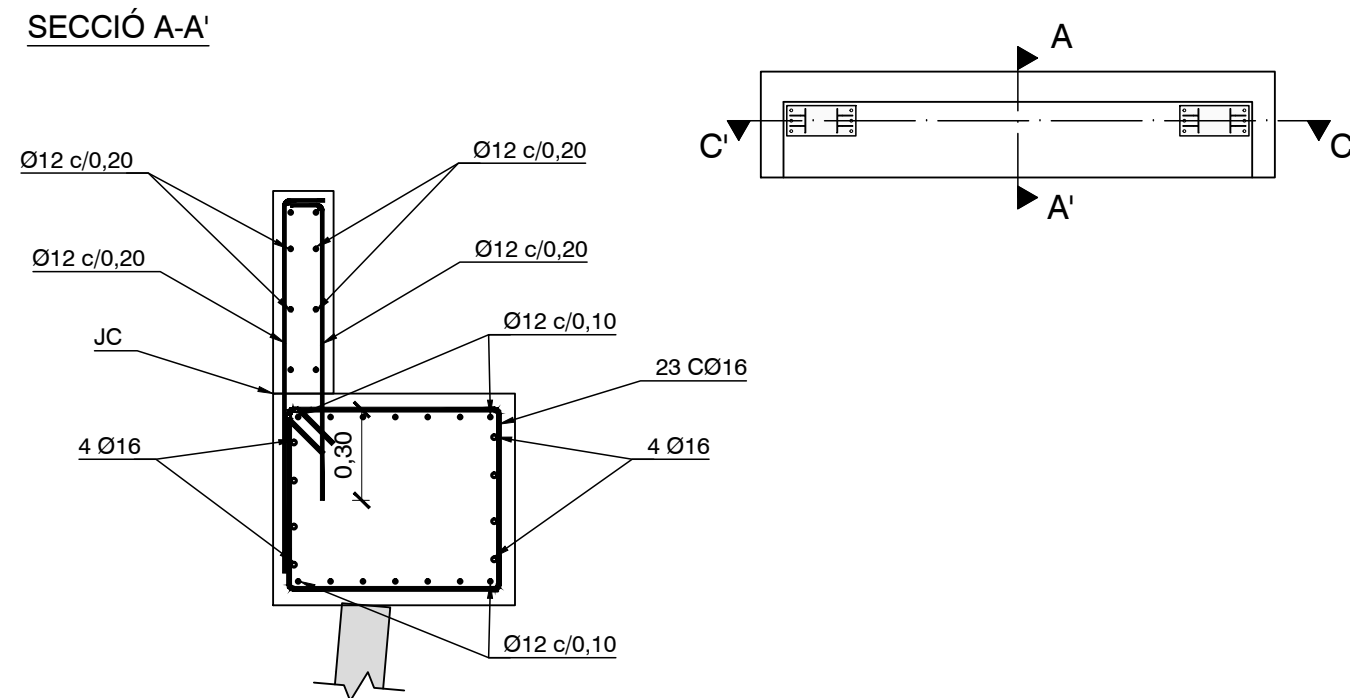
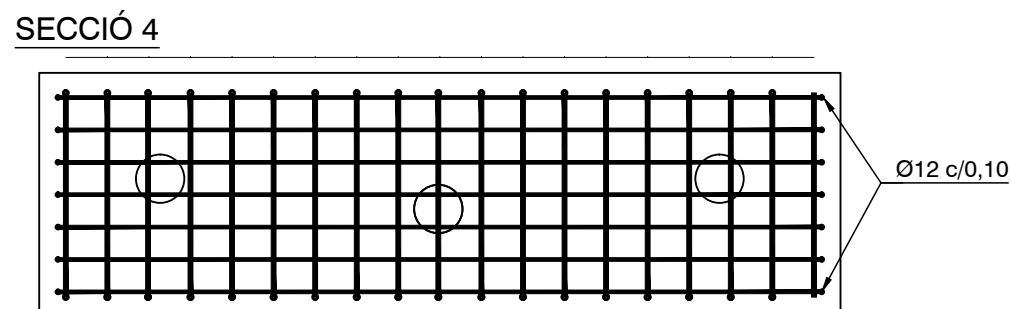
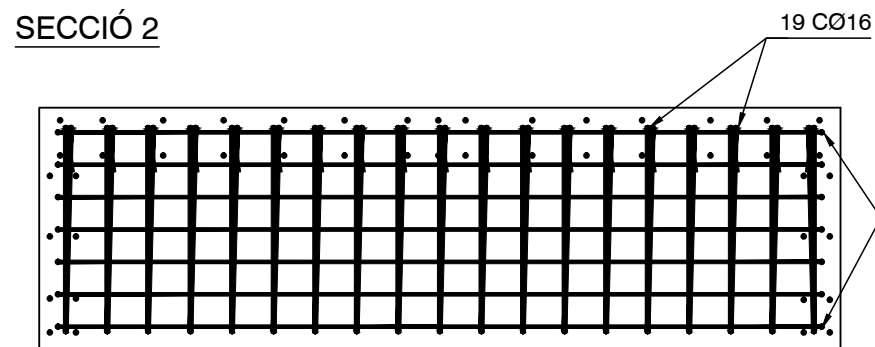
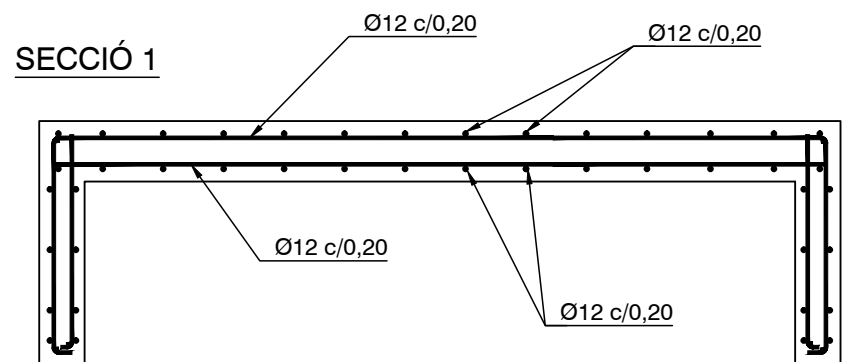
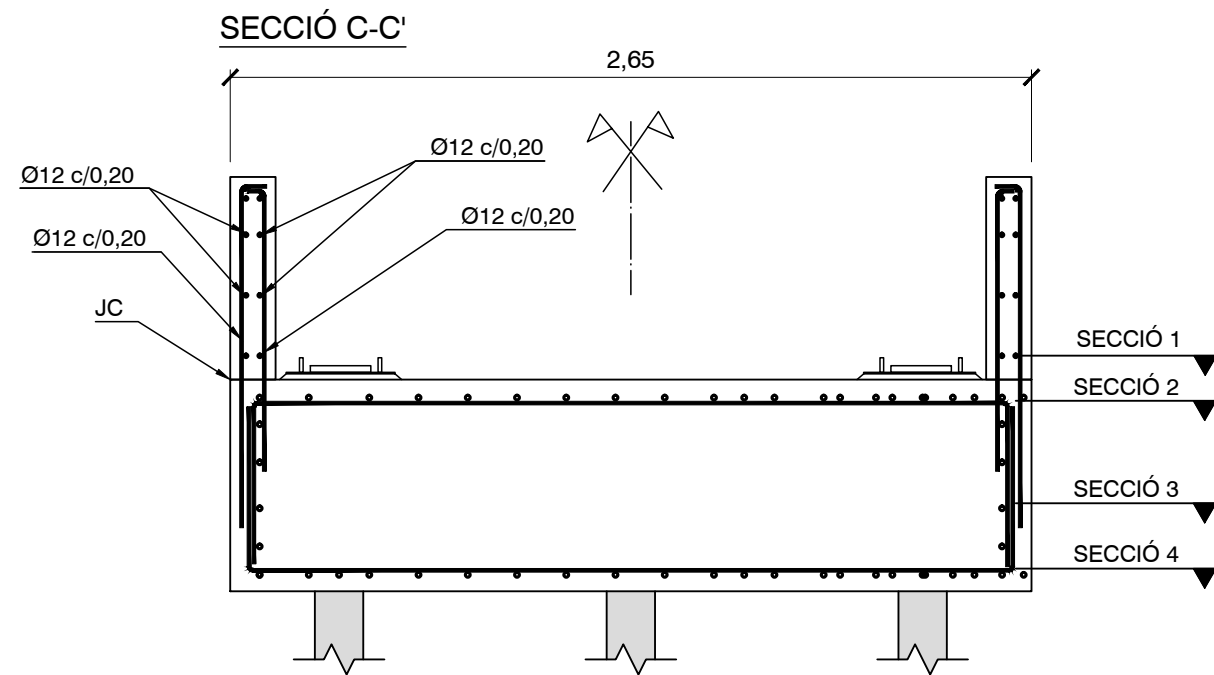
(\*) Longitud de micropilot

Es realitzaran assaigs geotècnics per determinar la longitud dels micropilots.

Es consideraran per a això les següents càrregues característiques:

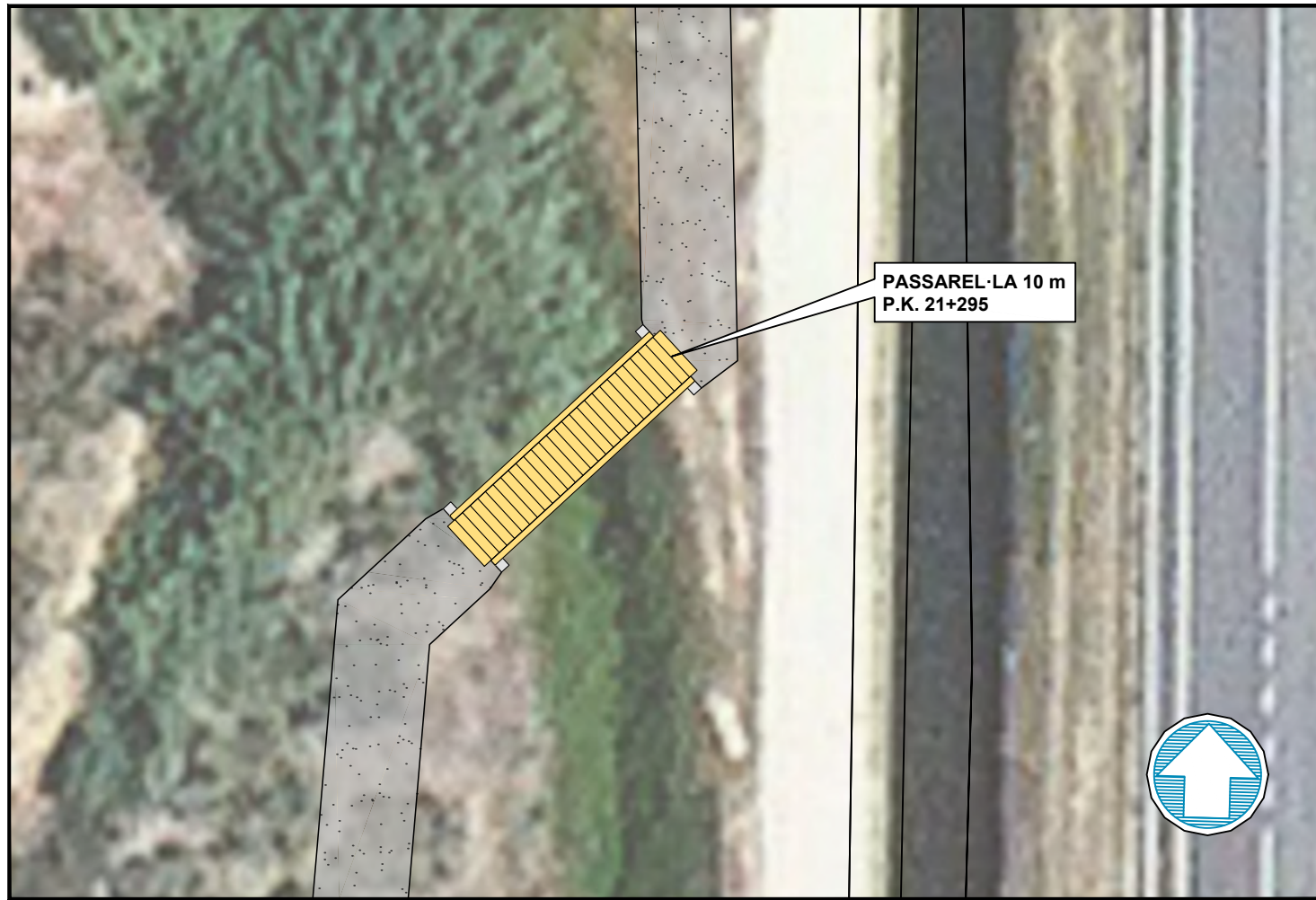
- Vertical: 50 kN
- Longitudinal 1,00 kN
- Transversal: 10 kN

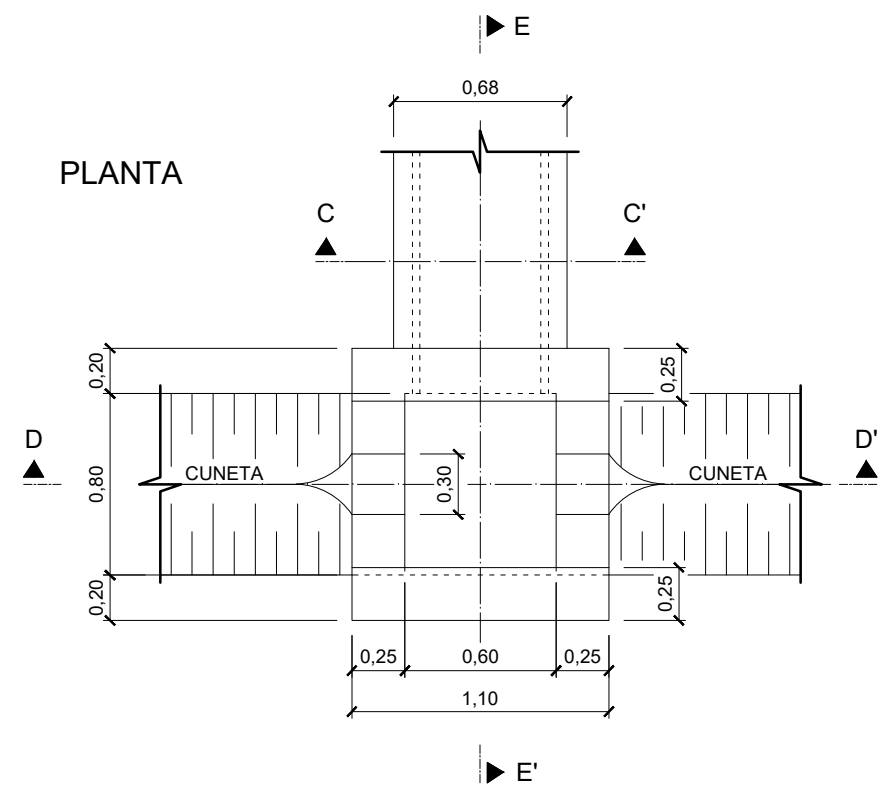
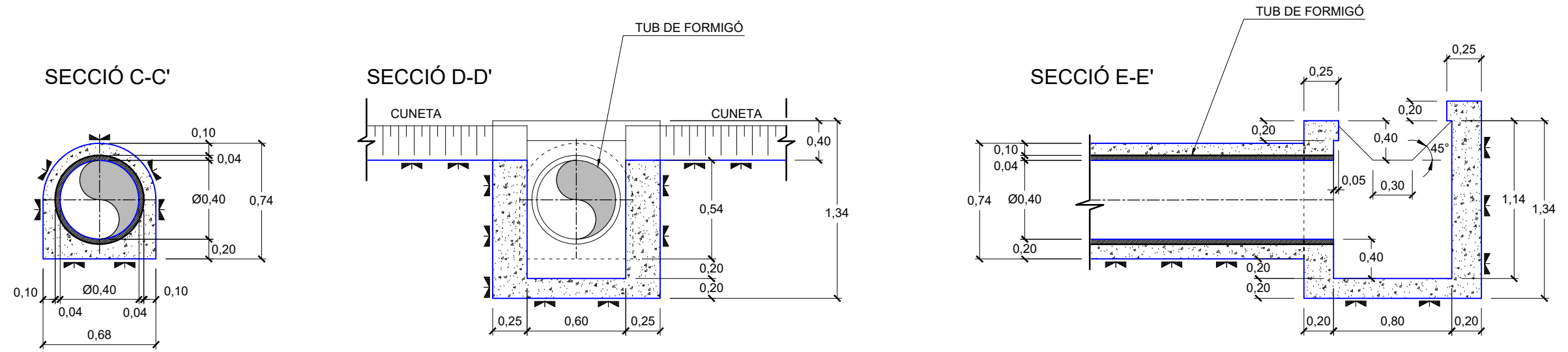




**ESTREPS DE PASSAREL·LA.  
ARMAT  
COTES EN METRES**

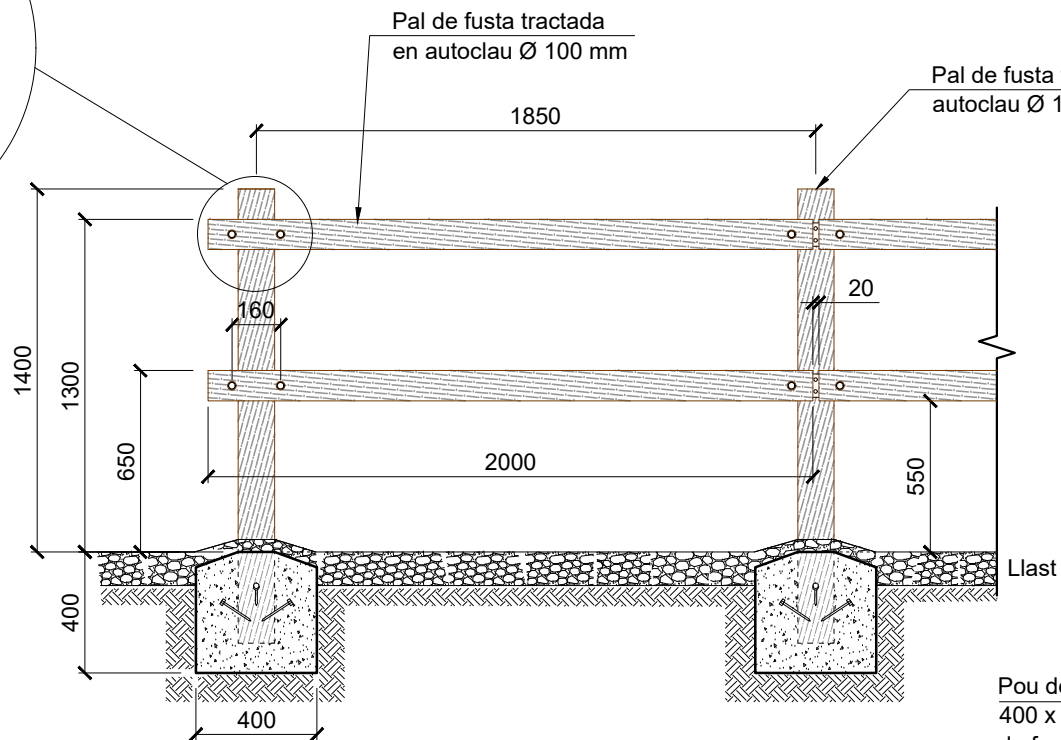
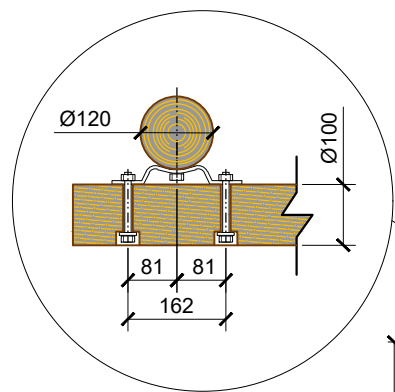
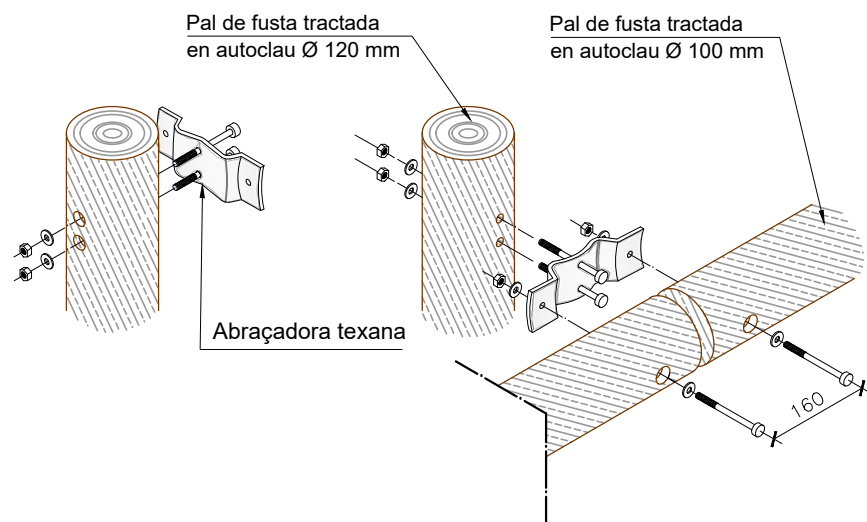
- NOTES:**
1. El formigó haurà d'estar en possessió d'un distintiu de qualitat reconegut oficialment.
  2. L'acer B500-S emprat per a aquestes armadures haurà de posseir un distintiu de qualitat oficialment reconegut.
  3. El recobriment nominal de les armadures serà de 45 mm.
  4. El mínim contingut de ciment per als formigons amb classe dexposició H serà de 300 kg/m³.
  5. La màxima relació aigua/ciment per als formigons amb classe dexposició H serà de 0,55.
  6. Longituds d'ancoratge i solapament no indicades segons CTE.
  7. No es podrà fer servir el ciment tipus CEM III en l'elaboració del formigó.
  8. L'acer de l'armadura tubular dels micropilots serà del tipus N-80 amb límit elàstic fyk = 552 Mpa
  9. El ciment per a la beurada dels micropilots tindrà una resistència característica fyk = 35 Mpa



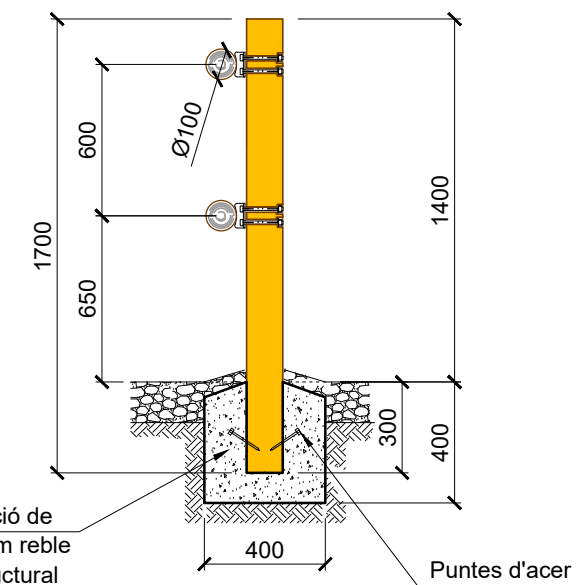


PAS D'AIGUA  
 PERICÓ I TUB  
 MATERIAL: HM-20  
 COTES EN METRES

DETALL D'ABRAÇADORA

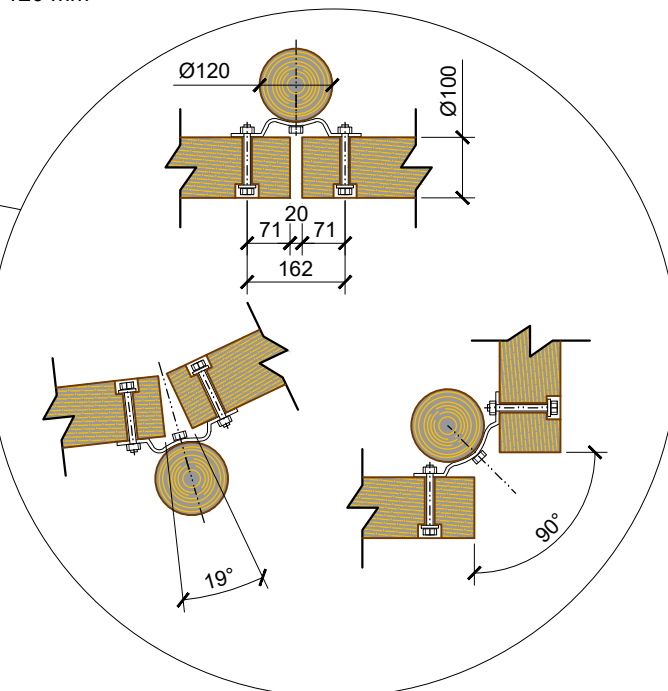
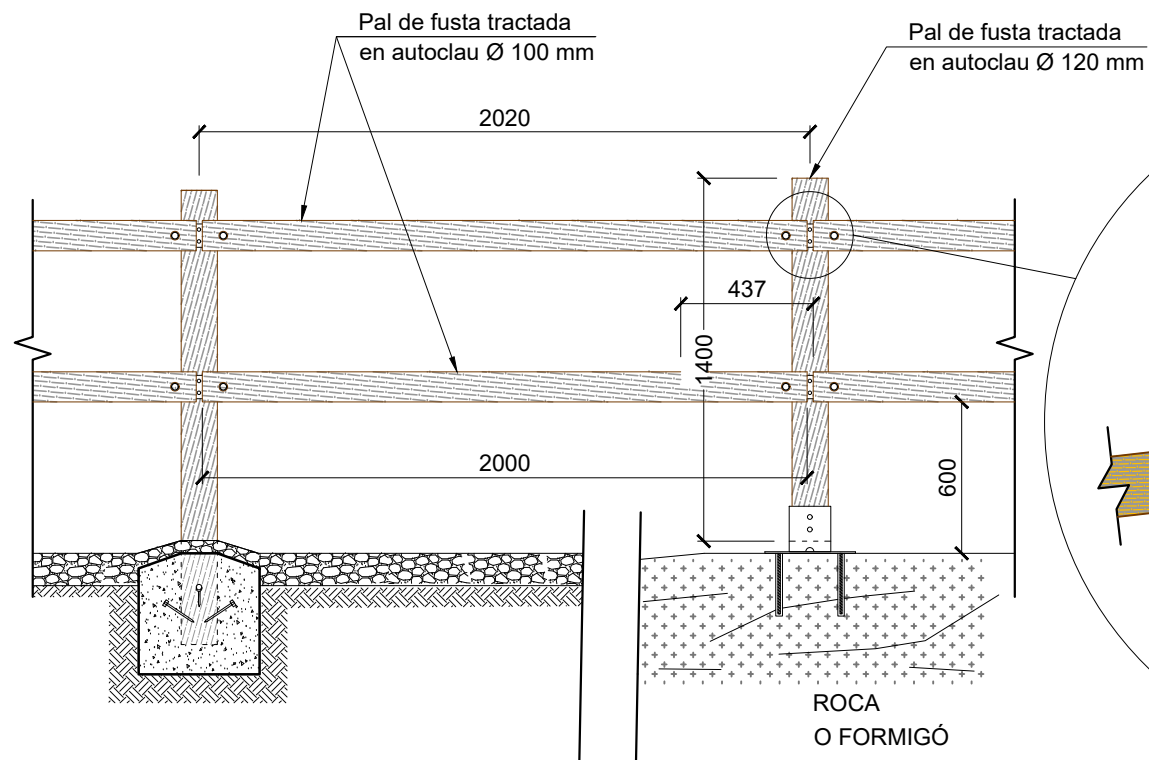
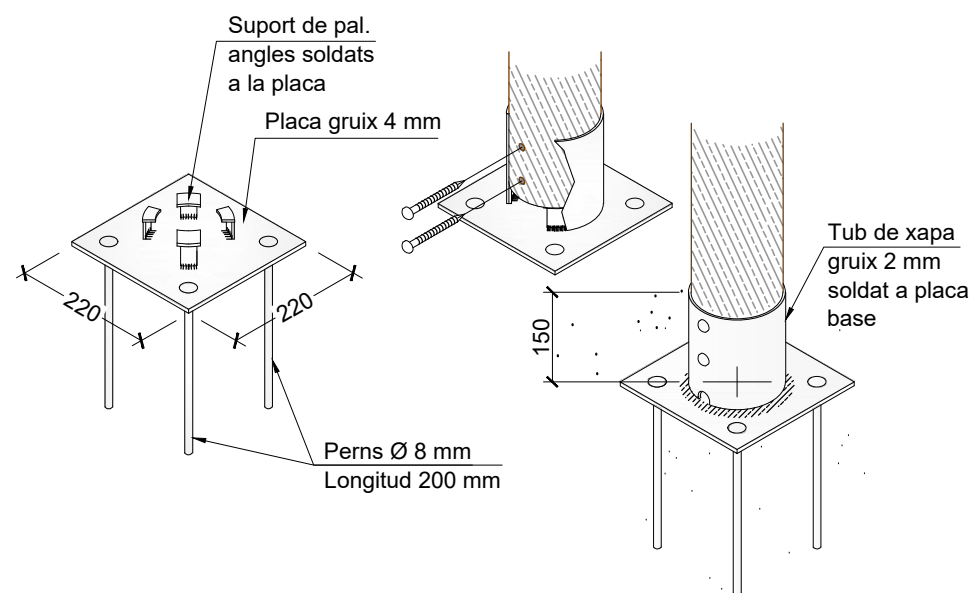


SECCIÓ DONADA PER EIX DE PAL



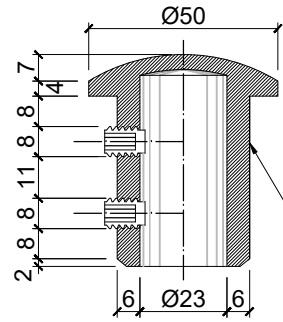
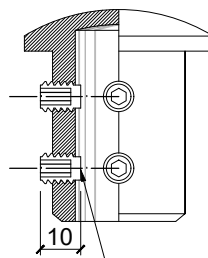
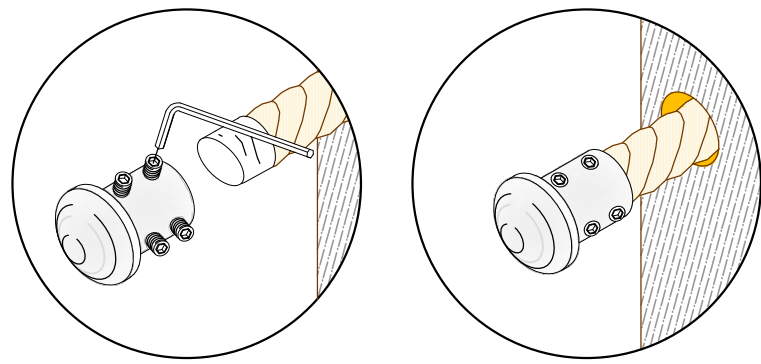
Pou de fonamentació de 400 x 400 x 400 mm rebble de formigó no estructural 20 N/mm<sup>2</sup>

ANCORATGE A ROCA O FORMIGÓ EXISTENT



Cotes en mil·límetres


DIMENSIONS DE VIROLLA D'ANCORATGE  
ESCALA 1: 2



Virola d'ancoratge d'acer

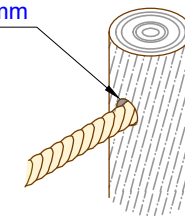
Cargol presoner allen sense cap.  
Mètrica 8 longitud 10 mm  
(4 per peça d'ancoratge)

Perforació Ø 40 mm  
en primer i últim pal de  
barana



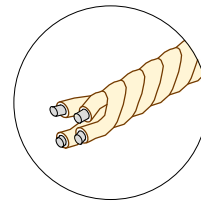
DETALL DE COL·LOCACIÓ  
DE VIROLLA D'ANCORATGE

Perforació Ø 30 mm

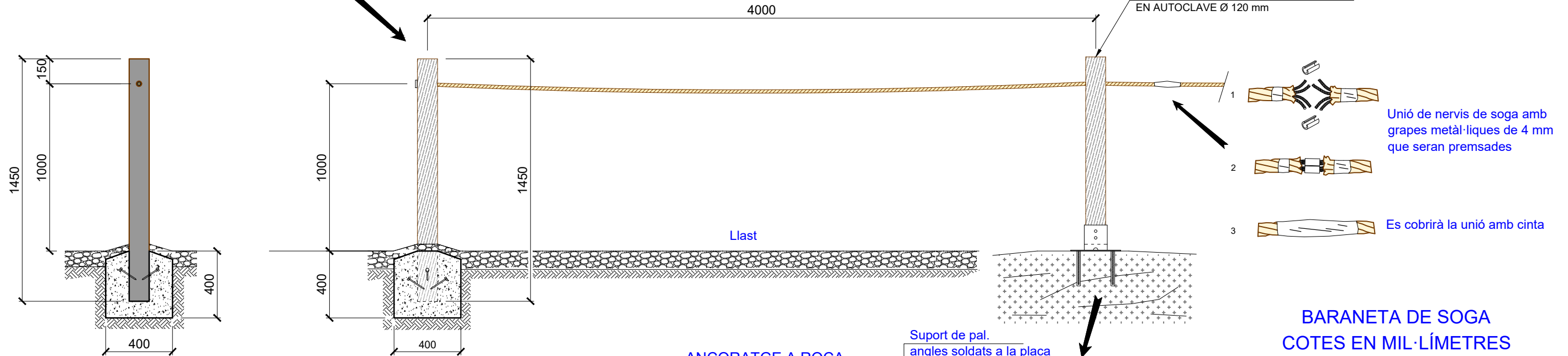


Soga Ø 20 mm  
Resistència nominal 1770 N/mm<sup>2</sup>  
Càrrega trencament mínim 14,70 KN

Corda vegetal (sisal impregnat  
amb un oli protector) de Ø 20  
mm format per 4 caps torçats de  
Ø5 mm cadascun amb un ànima  
metàlica d'acer galvanitzat  
(sense acer) de 3 mm de gruix



ROLLIZO RÚSTICO DE MADERA TRATADA  
EN AUTOCLAVE Ø 120 mm

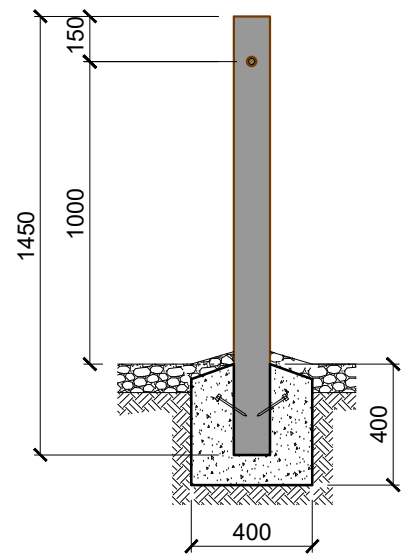


Unió de nervis de soga amb  
grapes metàl·liques de 4 mm  
que seran premsades

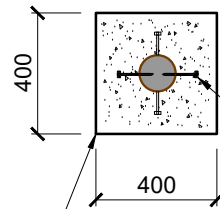
Es cobrirà la unió amb cinta

BARANETA DE SOGA  
COTES EN MIL·LÍMETRES  
ESCALA 1: 25

SECCIÓ DONADA  
PER EIX DE PAL



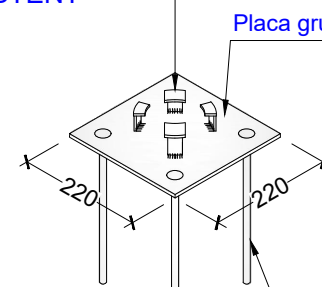
ANCORATGE A ROCA  
O FORMIGÓ EXISTENT



Pou de fonamentació de 400 x  
400 x 400 mm reble de formigó  
no estructural 20 N/mm<sup>2</sup>

Puntes d'acer

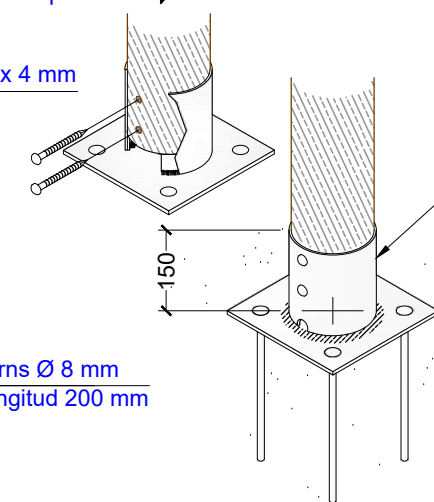
Suport de pal.  
angles soldats a la placa



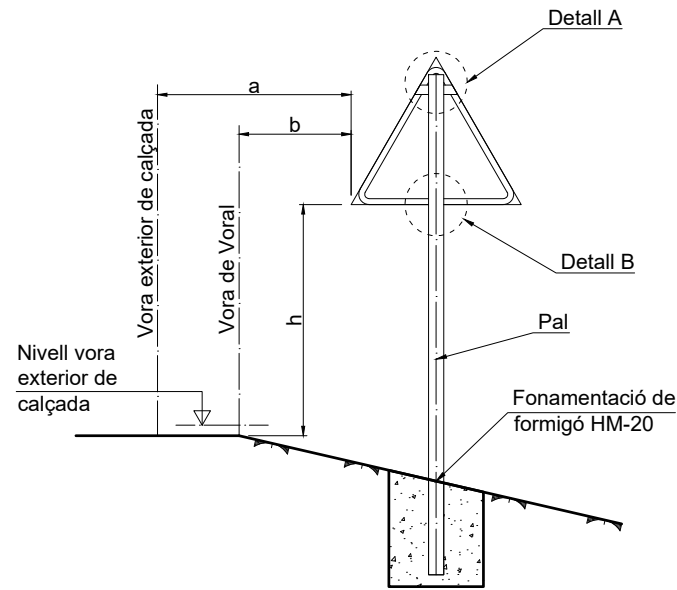
Placa gruix 4 mm

Perns Ø 8 mm  
Longitud 200 mm

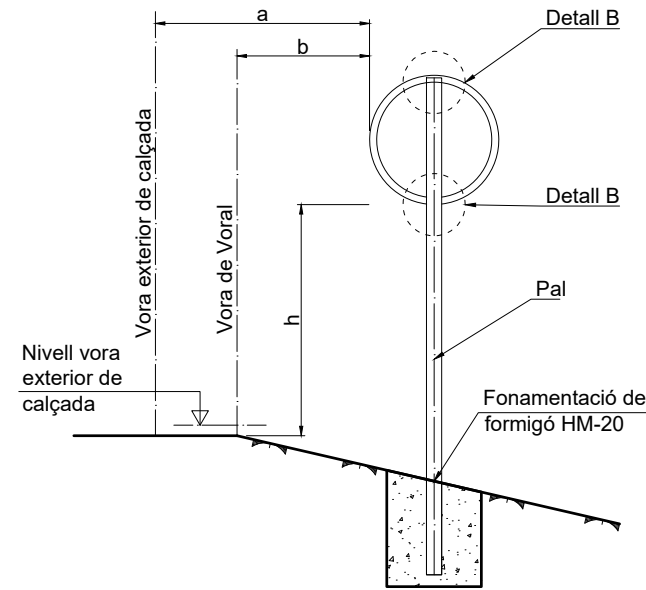
Tub de xapa  
gruix 2 mm  
soldat a placa base



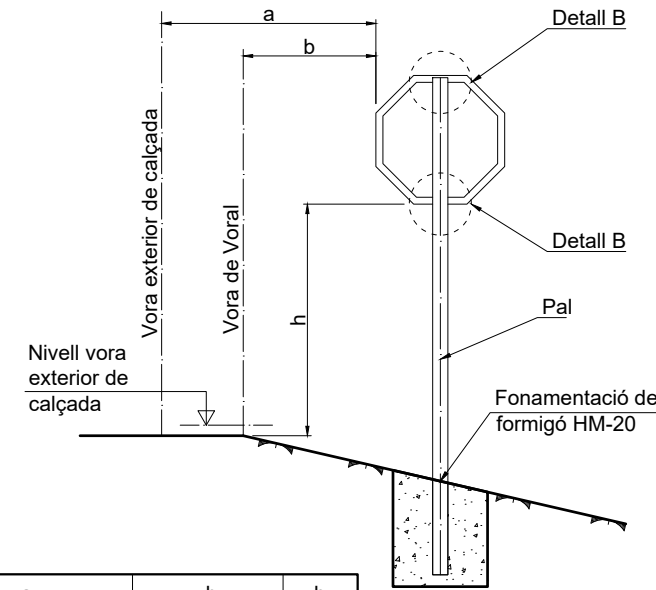
SENYAL TRIANGULAR  
ESCALA 1:40



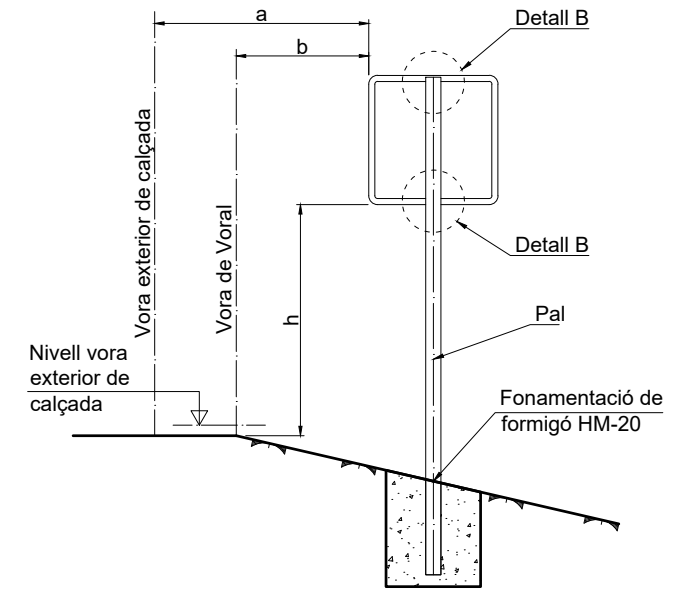
SENYAL CIRCULAR  
ESCALA 1:40



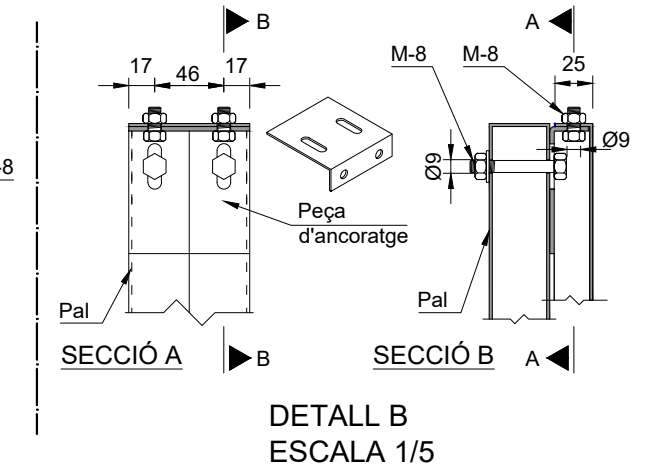
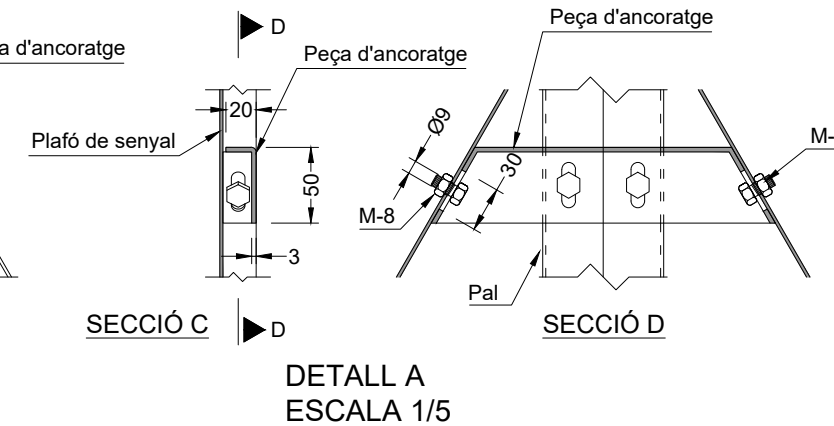
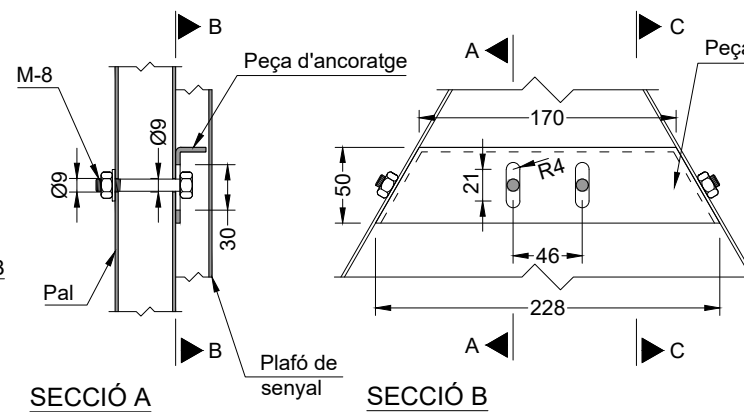
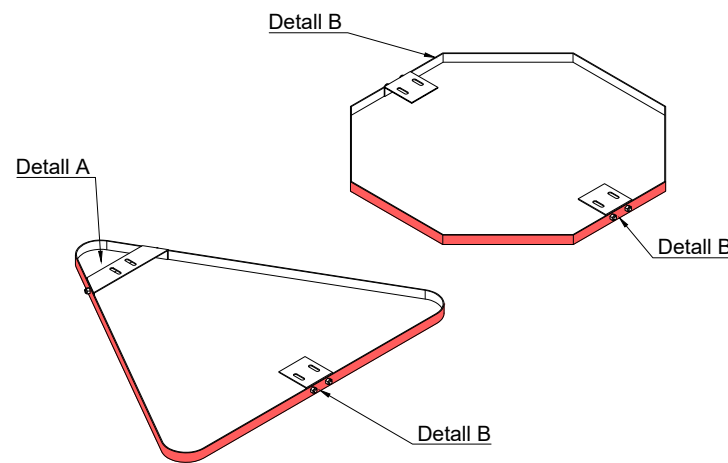
SENYAL OCTOGONAL  
ESCALA 1:40



SENYAL QUADRANGULAR /  
RECTANGULAR  
ESCALA 1:40

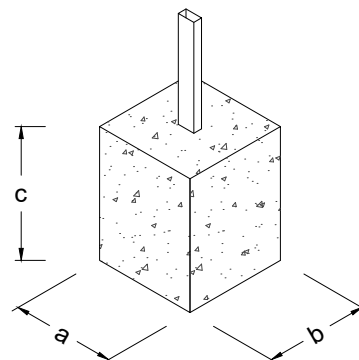


|  | a                              | b            | h     |
|--|--------------------------------|--------------|-------|
| Carretera convencional con voral < 1,5 m | Mínim 1 m<br>Recomanable 1,5 m | Mínim 0,5 m  | 1,5 m |
| Vía ciclista                             | Mínim 0,5 m                    | Mínim 0,25 m | 1,5 m |



- NOTES:
- Dimensions de suports i cimentació segons instrucció 8.1-1.C.
  - Els pals i ancoratges son d'acer galvanizat.

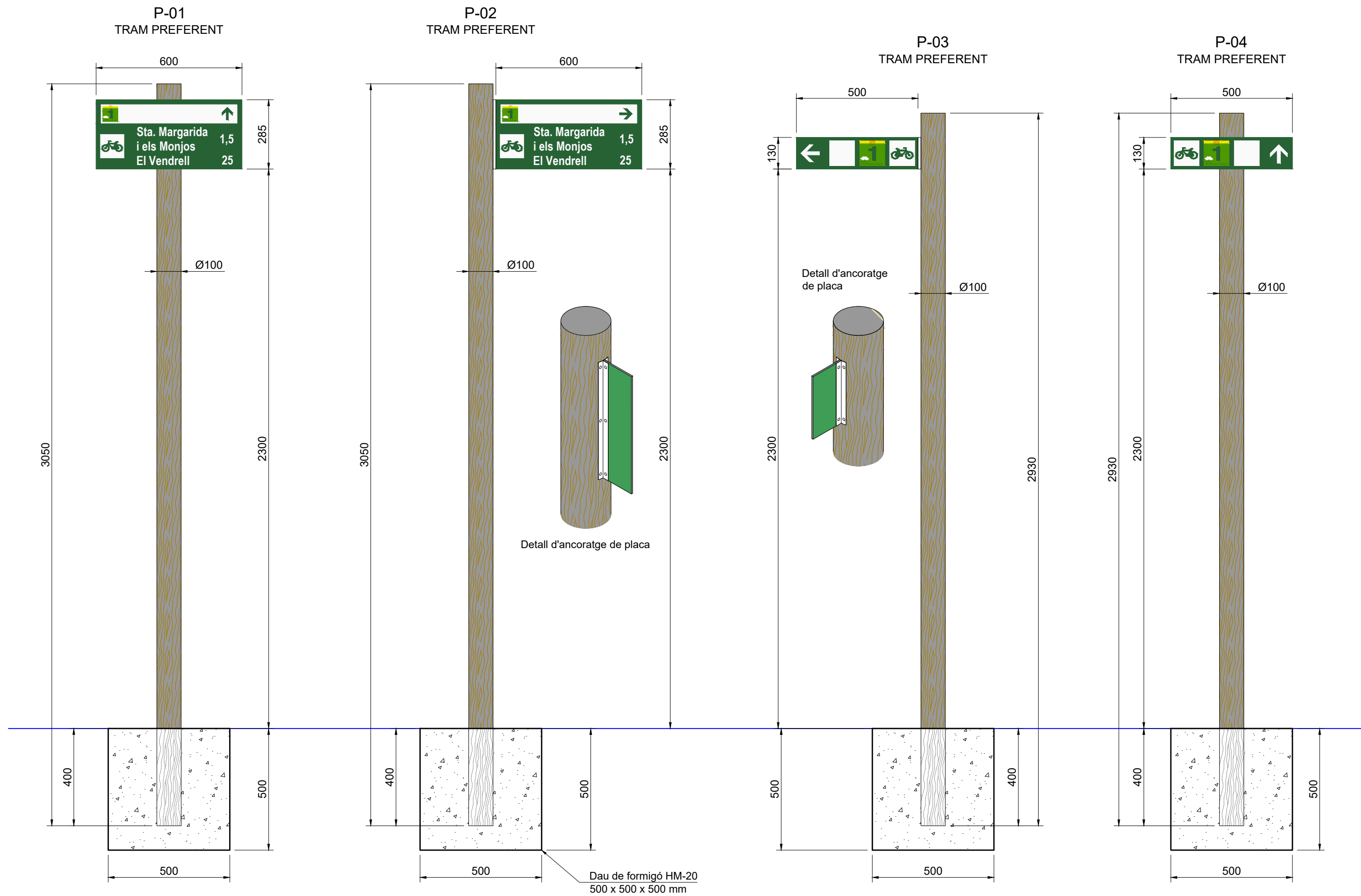
| DIMENSIONS PALS I FONAMENTACIONS PER A UNA SENYAL PER PAL |               |           |                 |    |    |
|---|---------------|-----------|-----------------|----|----|
| SENYAL TIPUS  | DIMENSIONS cm | SECCIÓ mm | FONAMENTACIÓ cm |    |    |
|   |               |           | a               | b  | c  |
| P   | 90            | 80x40x2   | 50              | 50 | 50 |
| R   | Ø 90          | 80x40x2   | 50              | 50 | 50 |
| S   | 60x60         | 80x40x2   | 50              | 50 | 50 |
| S   | 90x60         | 100x50x3  | 50              | 50 | 50 |



DIMENSIONS DELS SENYALS

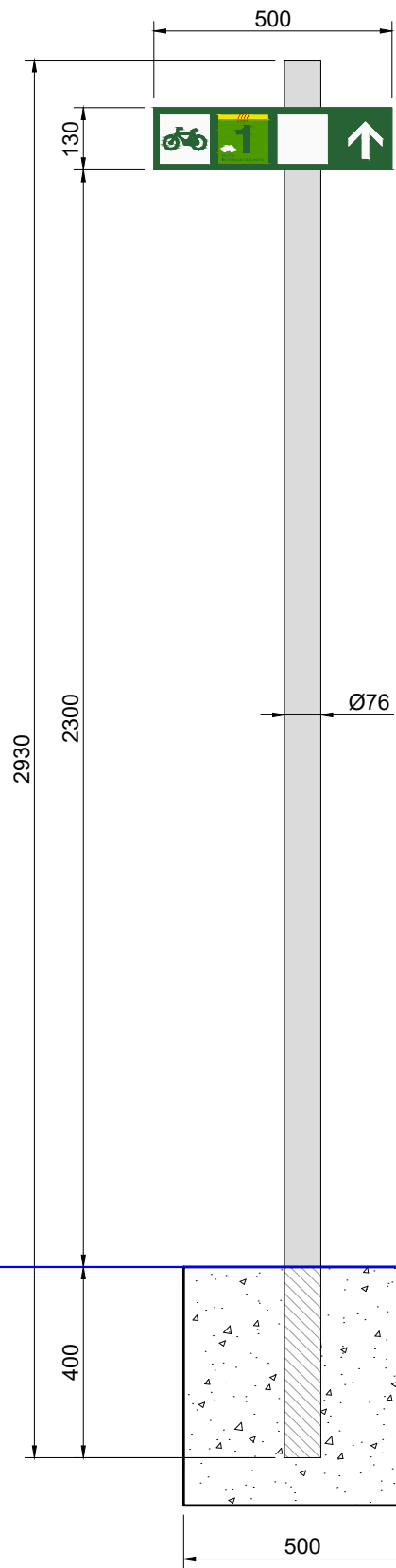
| TIPUS SENYAL | P | R   |     | S   |     |
|--------------|---|-----|-----|-----|-----|
|              |   | 900 | 900 | 900 | 600 |

Dimensions en mil·límetres

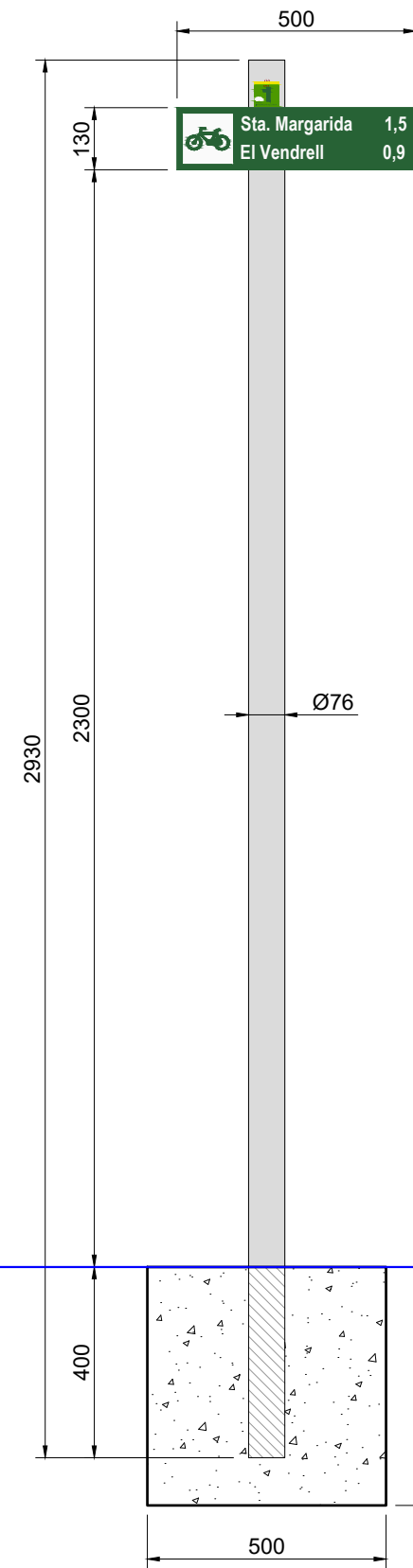


Cotes en mil·límetres

P-07  
TRAM COMPARTIT



P-08  
TRAM COMPARTIT

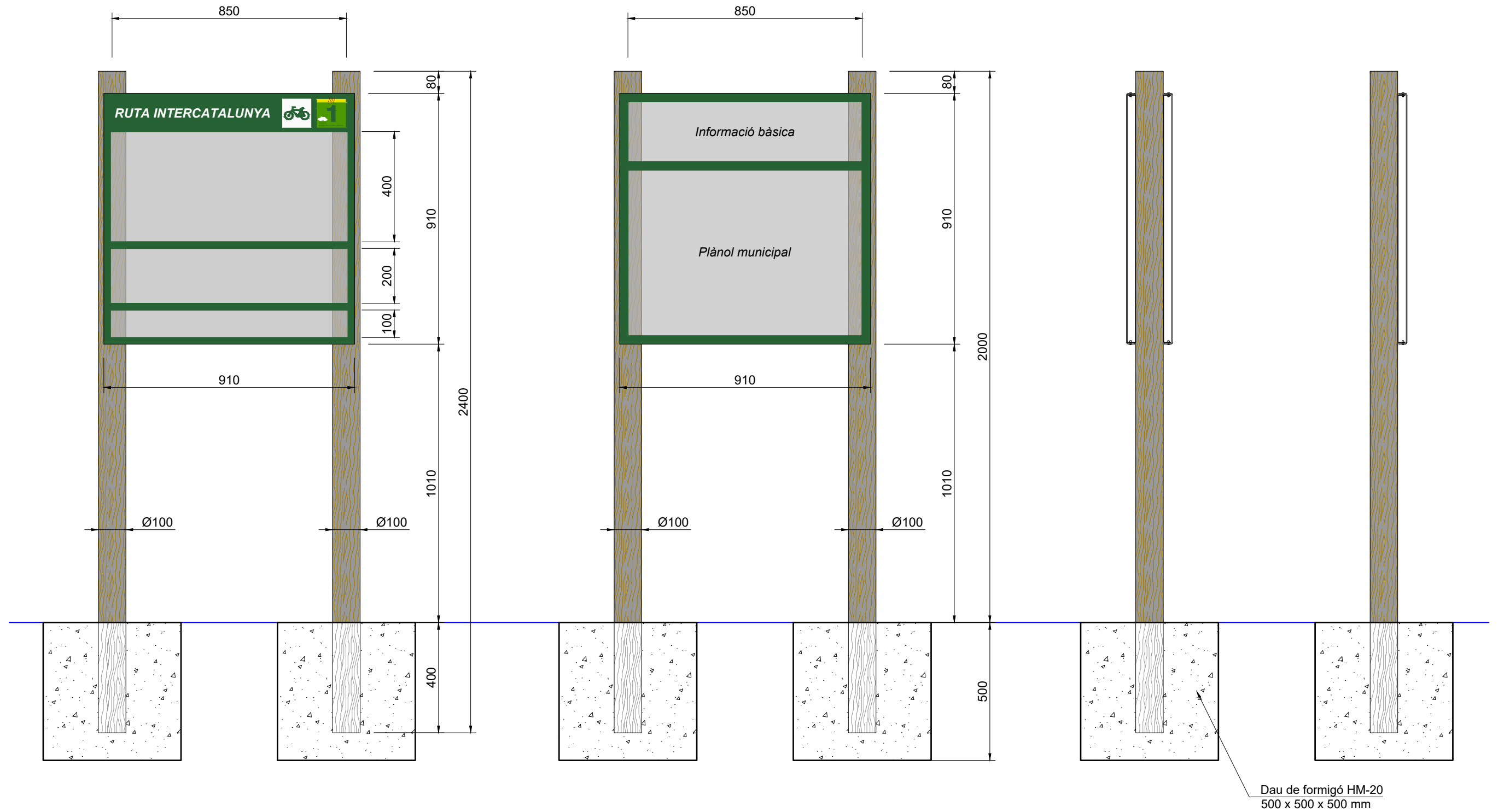


Dau de formigó HM-20  
500 x 500 x 500 mm

Cotes en mil·límetres

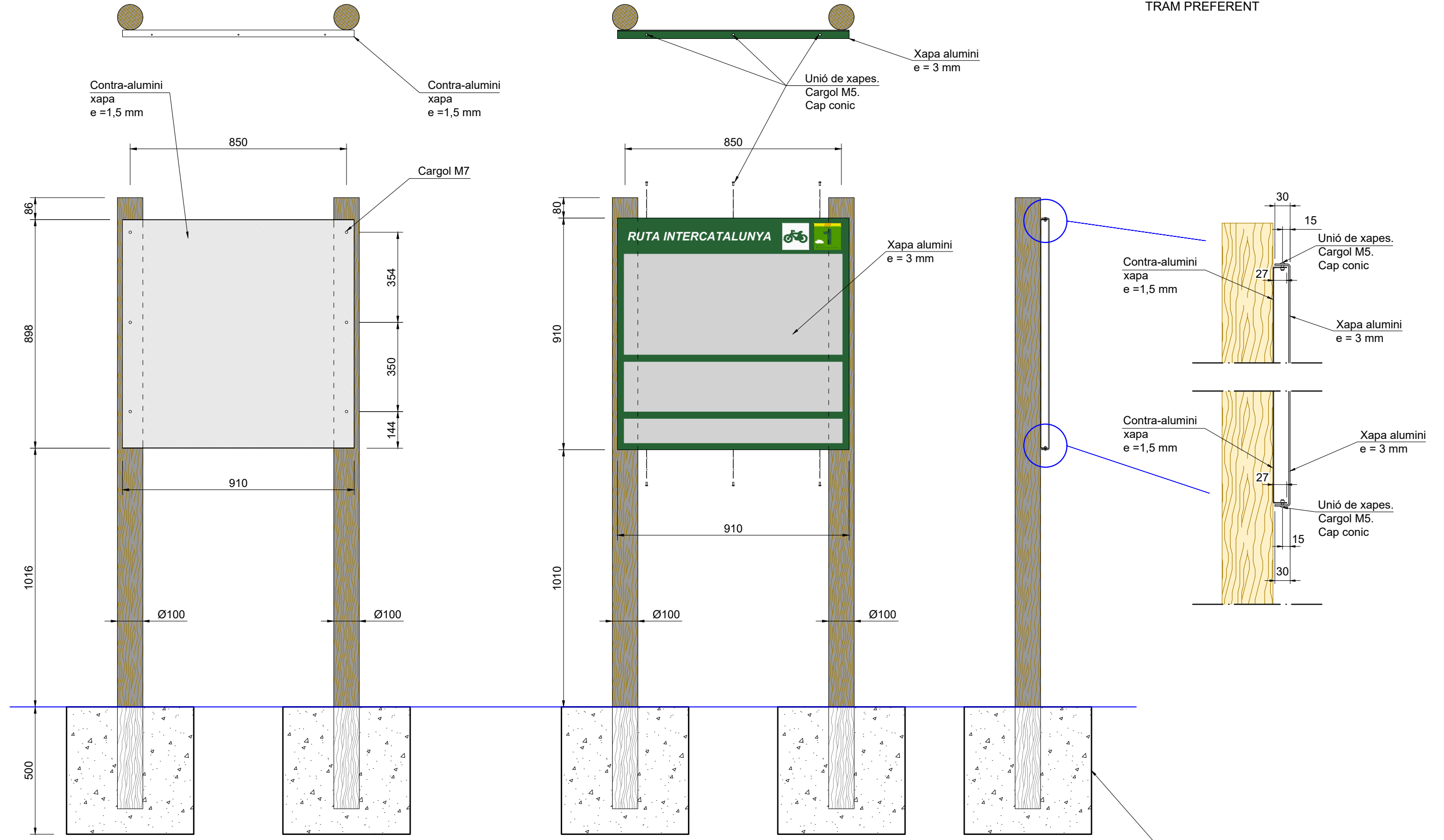


AP-2  
TRAM PREFERENT



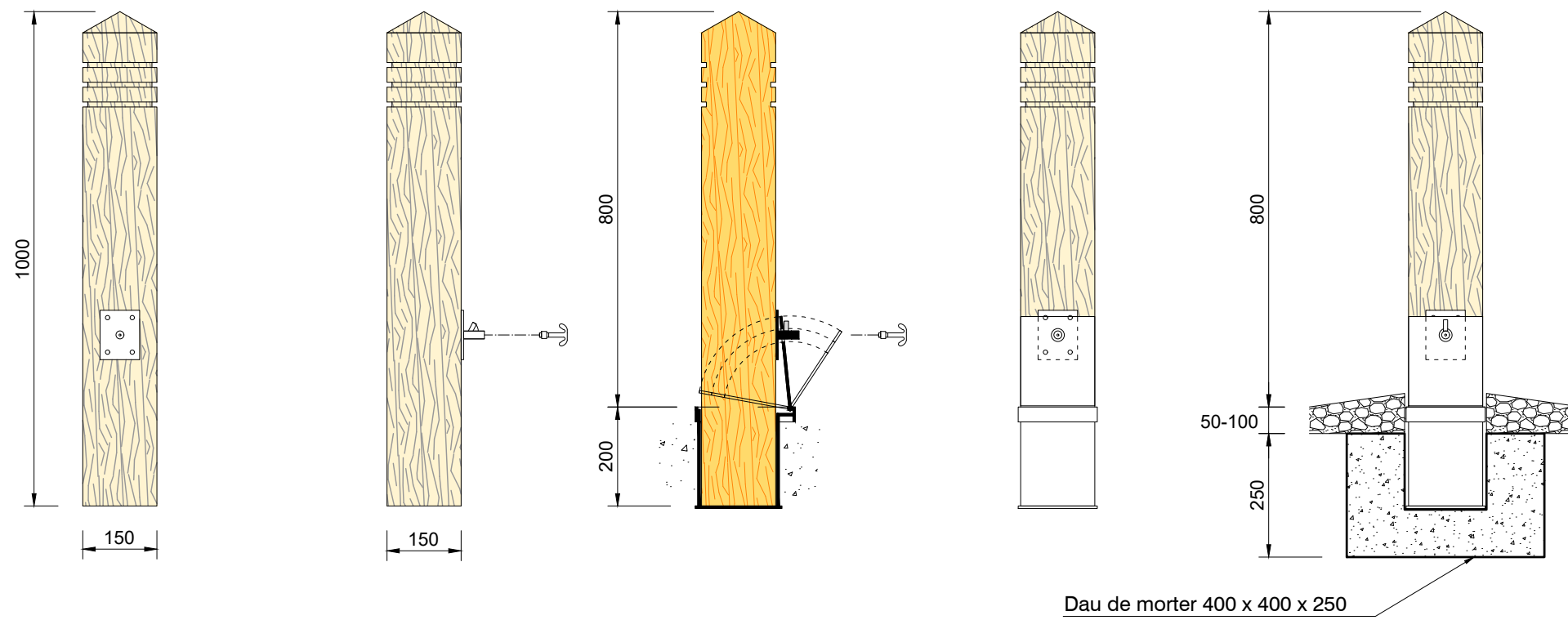
Cotes en mil·límetres

AP-2  
TRAM PREFERENT



Cotes en mil·límetres

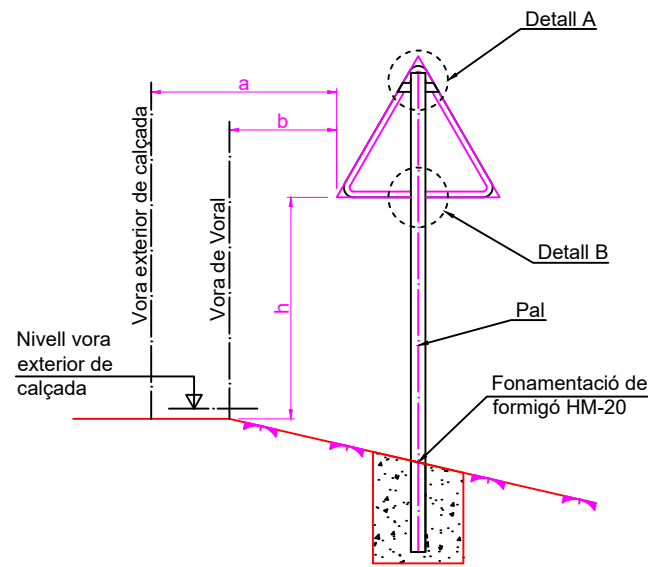
# PILO



Dau de morter 400 x 400 x 250

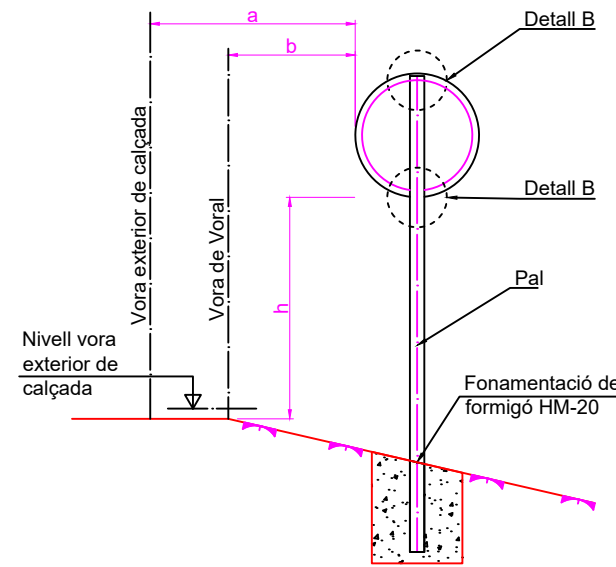
Cotes en mil·límetres

SENYAL TRIANGULAR  
ESCALA 1:40

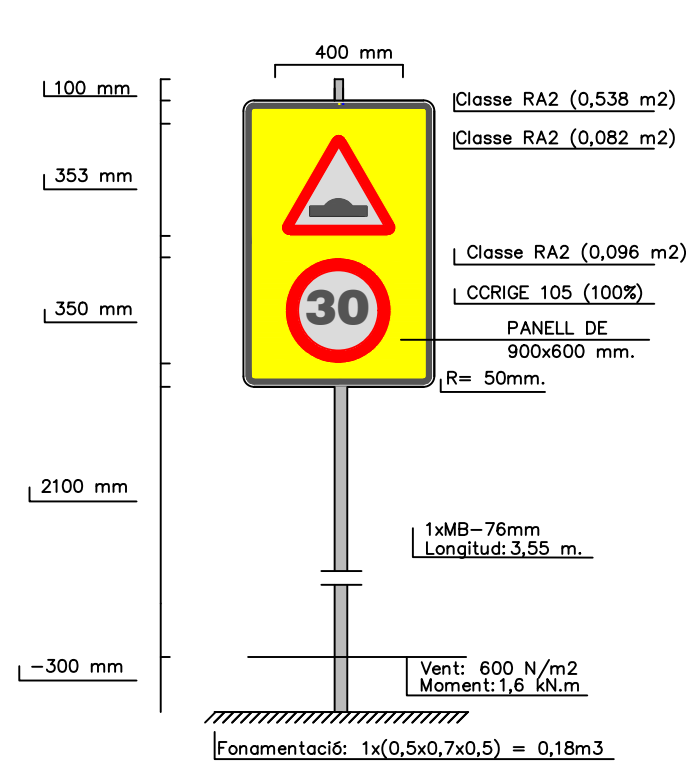


|  | a                              | b            | h     |
|--|--------------------------------|--------------|-------|
| Carretera convencional con voral < 1,5 m | Mínim 1 m<br>Recomanable 1,5 m | Mínim 0,5 m  | 1,5 m |
| Via ciclista                             | Mínim 0,5 m                    | Mínim 0,25 m | 1,5 m |

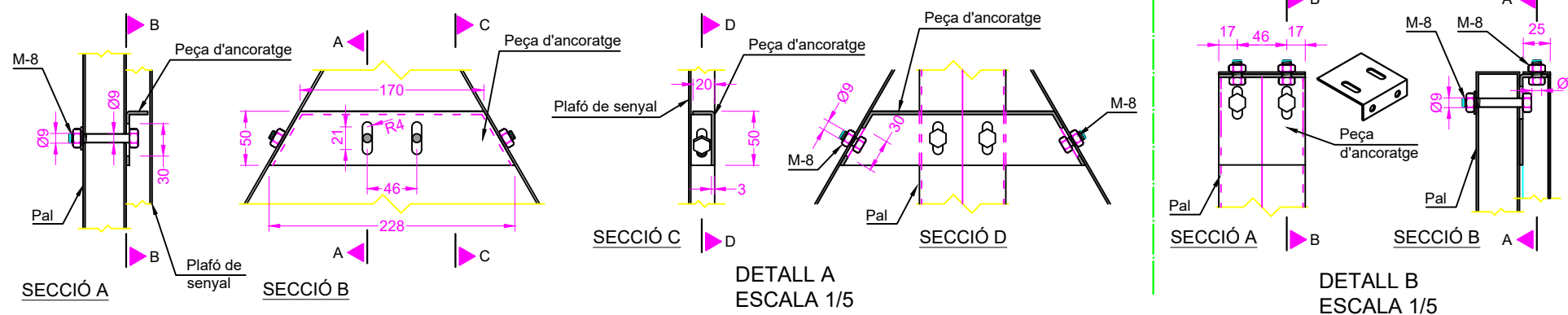
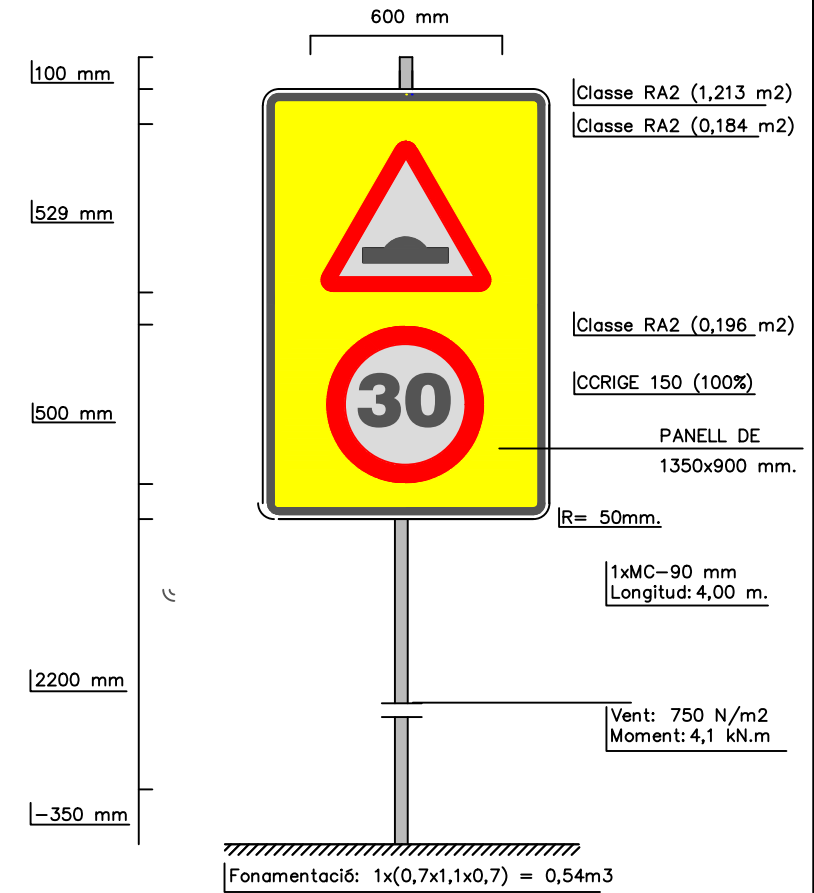
SENYAL CIRCULAR  
ESCALA 1:40



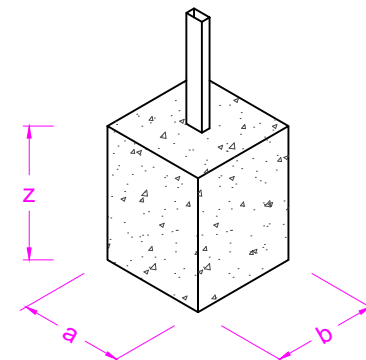
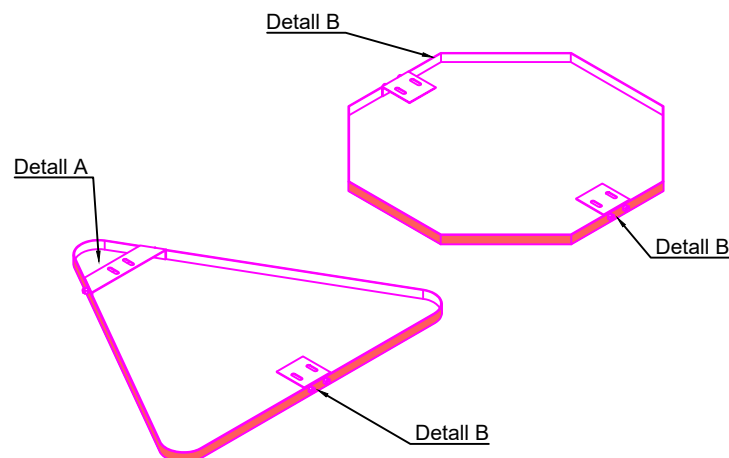
SENYAL EN ZONA DE VORERES  
Panell de 900x600 mm  
nivell 3 DG



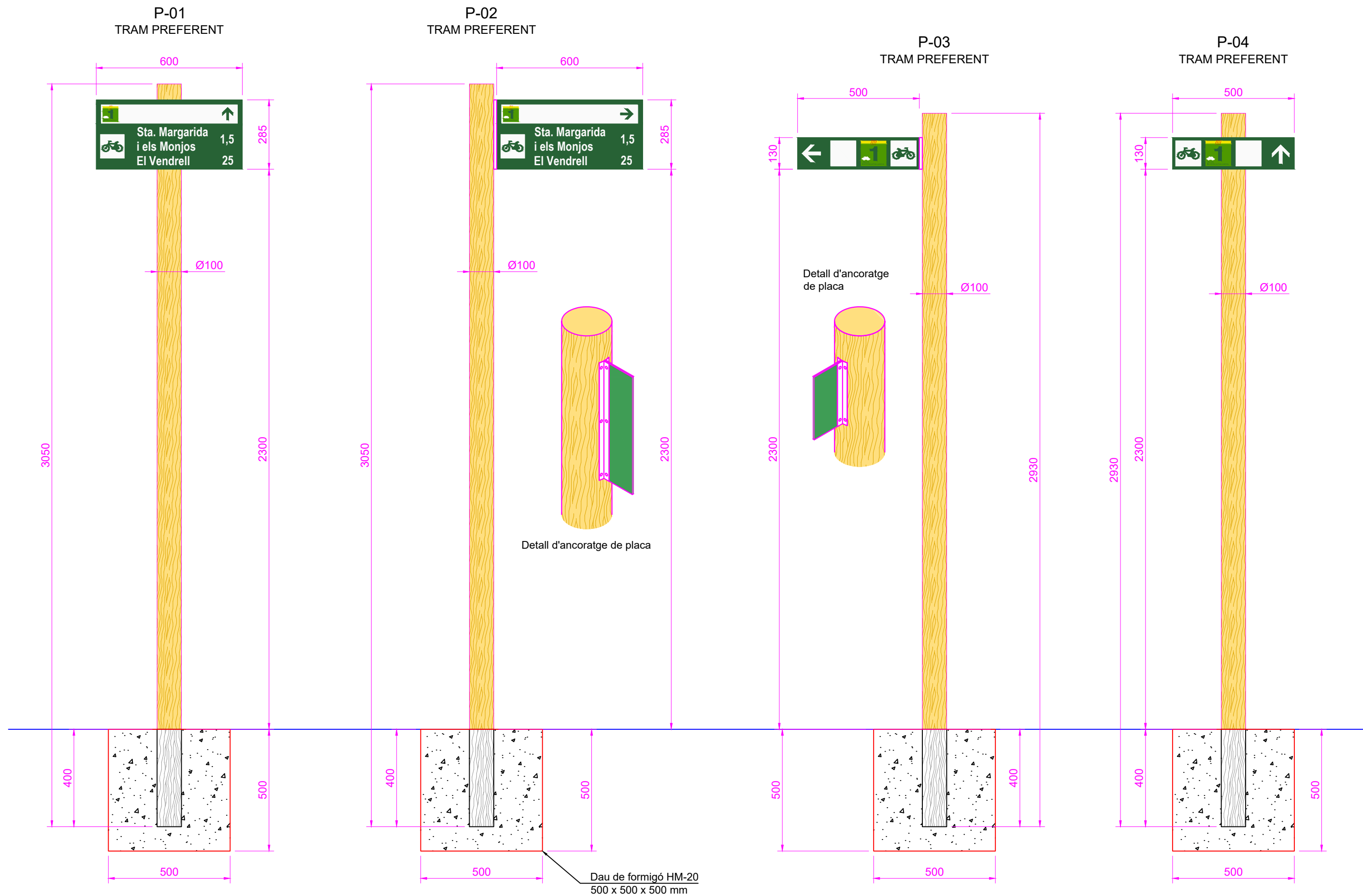
SENYAL EN ZONA PERIURBANA  
Panell de 1350x900 mm  
nivell 3 DG



- NOTES:
- Dimensions de suports i cimentació segons intrucció 8.1-1.C.
  - Els pals i ancoratges son d'acer galvanitzat.

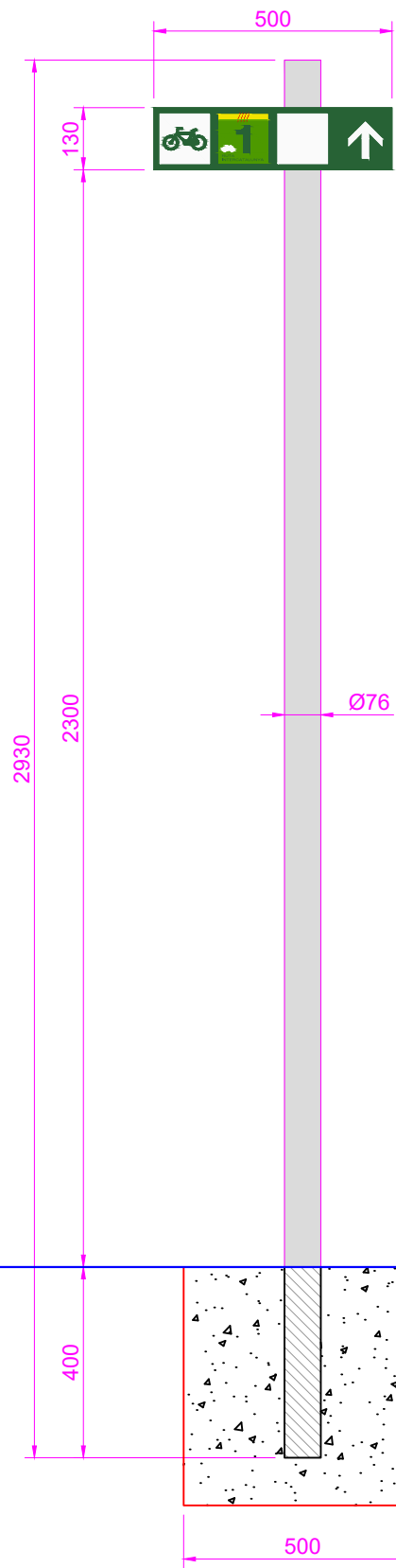


|          |  | AMB VORAL > 1,00      |     |   | AMB VORAL < 1,00 |     |   | AMB VORERA     |     |     |
|----------|--|-----------------------|-----|---|------------------|-----|---|----------------|-----|-----|
| L        |  | 1350                  |     |   | 900              |     |   | 900            |     |     |
| D        |  | 900                   |     |   | 600              |     |   | 600            |     |     |
| H        |  | 1800                  |     |   | 1500             |     |   | 2300           |     |     |
| PAL      | h<2100   | 100x50x3              |     |   | 100x50x3         |     |   | ø60 e=??       |     |     |
|          | h>2100   | 100x50x3<br>100x50x4* |     |   | 100x50x3         |     |   | ø60/ø76** e=?? |     |     |
| FONAMENT | A  | B                     | Z   | A | B                | Z   | A | B              | Z   |     |
|          |  | 650                   | 400 |   | 700              | 500 |   | 400            | 600 | 500 |
|          | * NOMÉS EN CAS DE 2 SENYALS JUNTES I AMB DESNIVELLS IMPORTANTS<br>** ø76 NOMÉS EN CAS DE ZONES MOLT VENTOSES |                       |     |   |                  |     |   |                |     |     |

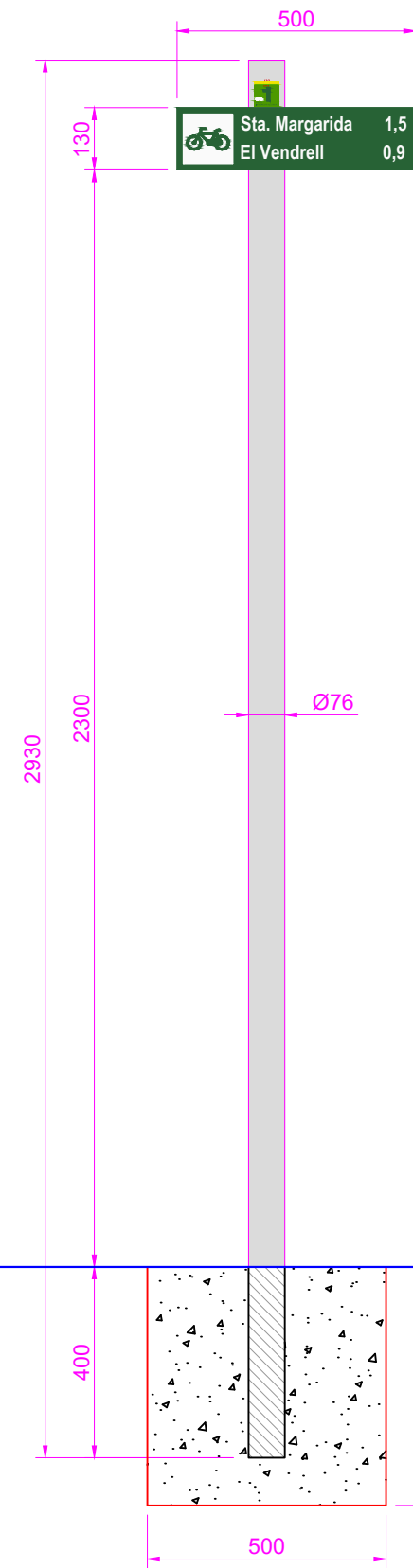


Cotes en mil·límetres

P-07  
TRAM COMPARTIT



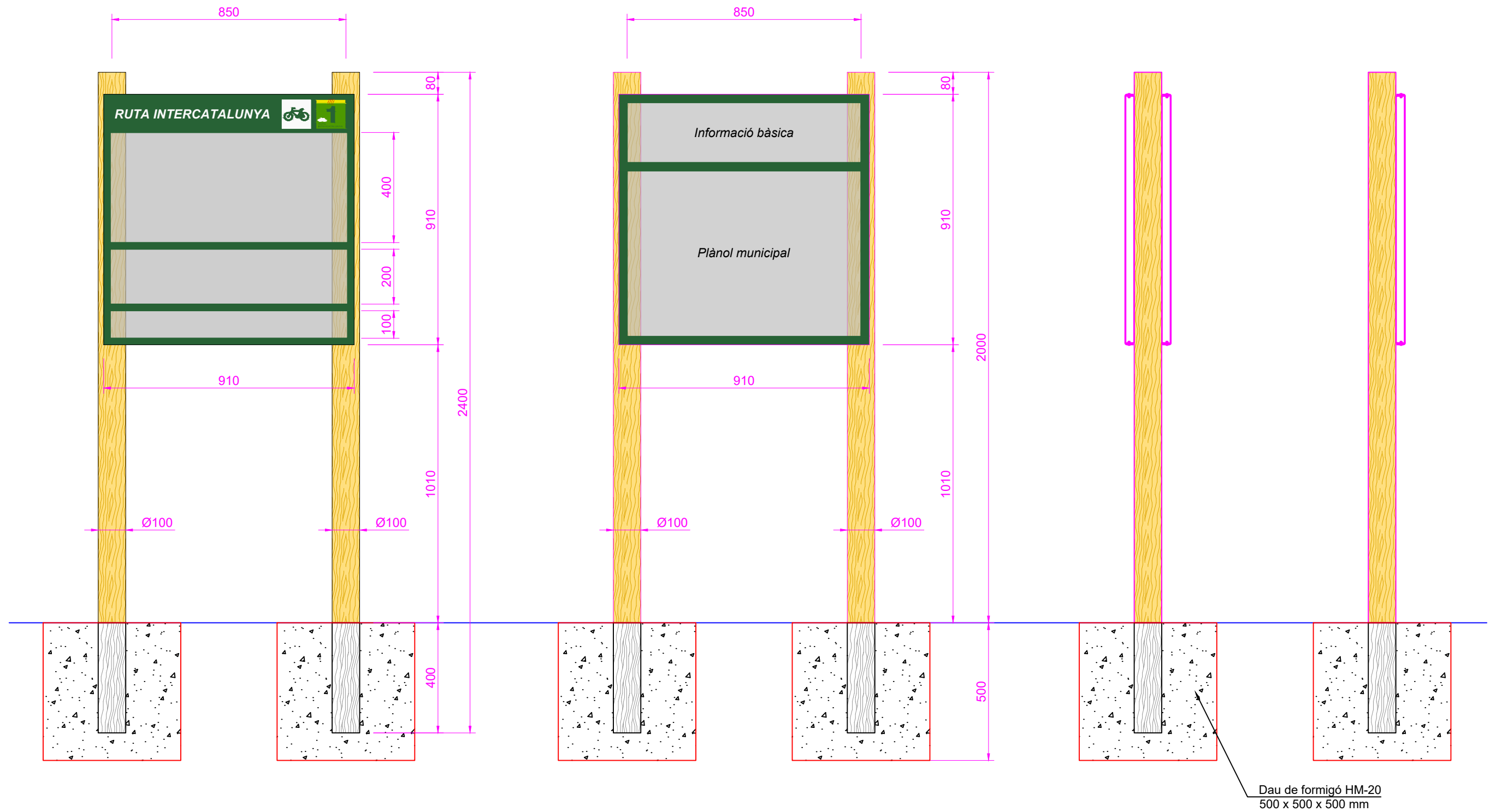
P-08  
TRAM COMPARTIT



Dau de formigó HM-20  
500 x 500 x 500 mm

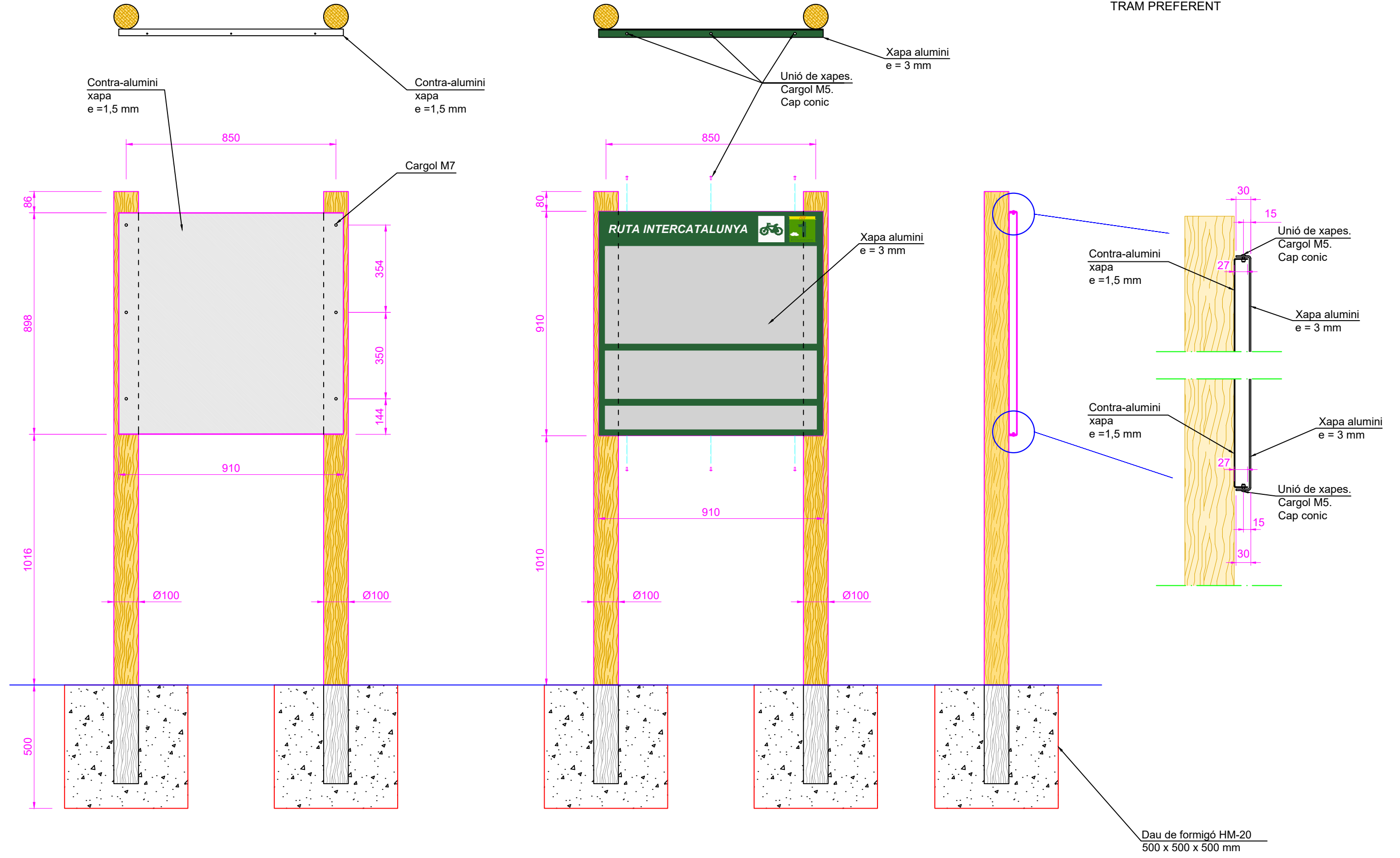
Cotes en mil·límetres

AP-2  
TRAM PREFERENT



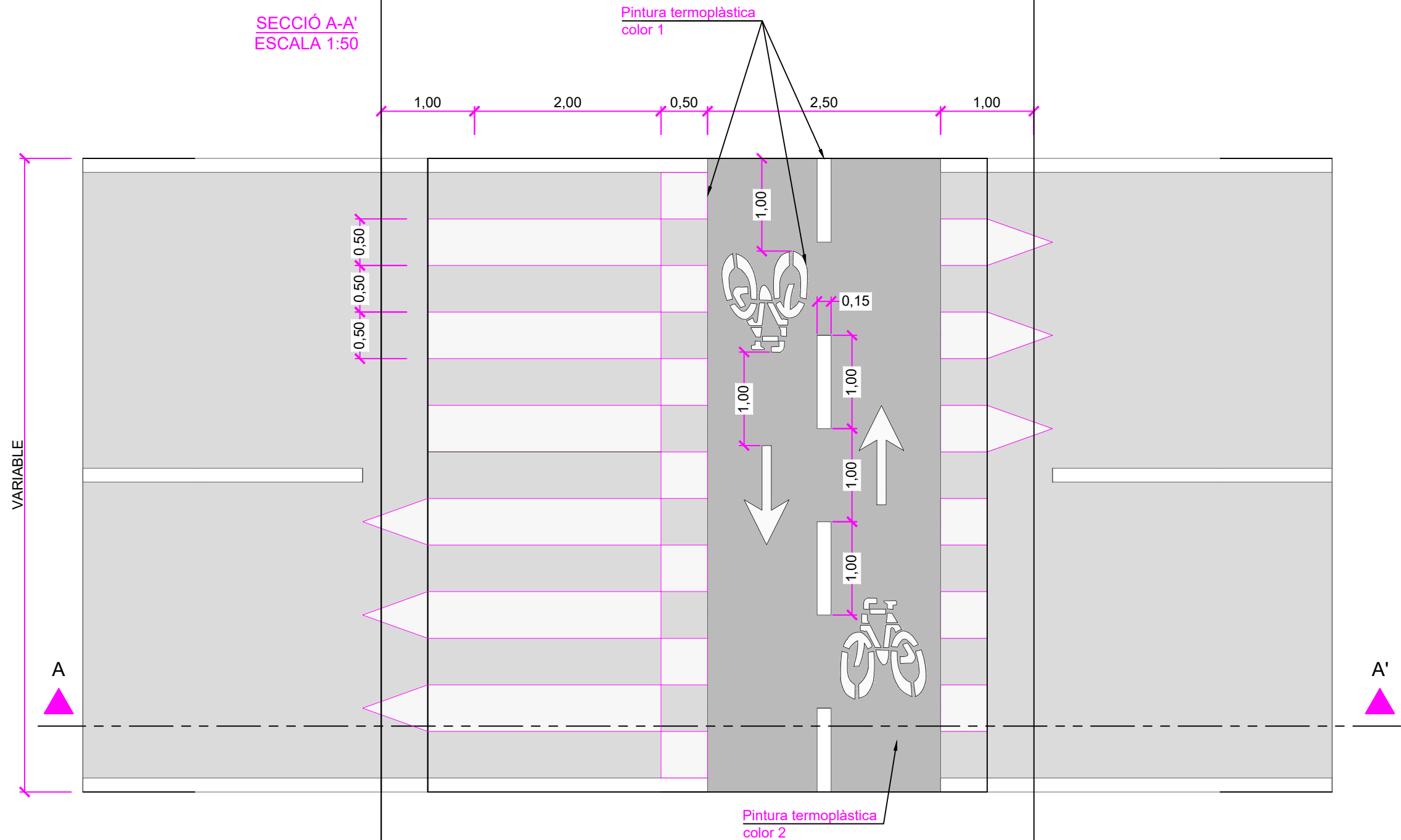
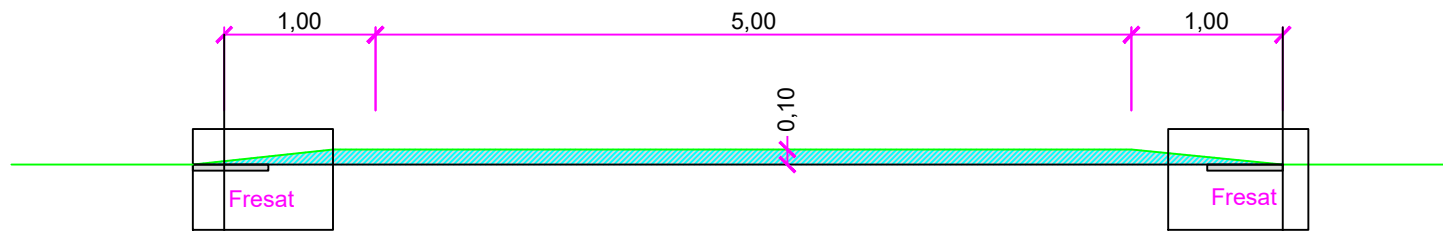
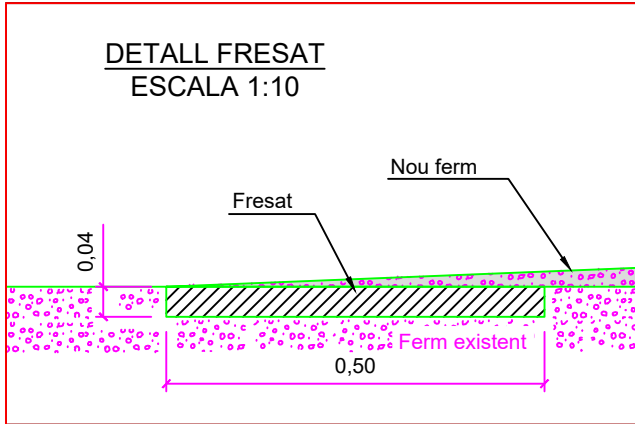
Cotes en mil·límetres

AP-2  
TRAM PREFERENT



Cotes en mil·límetres



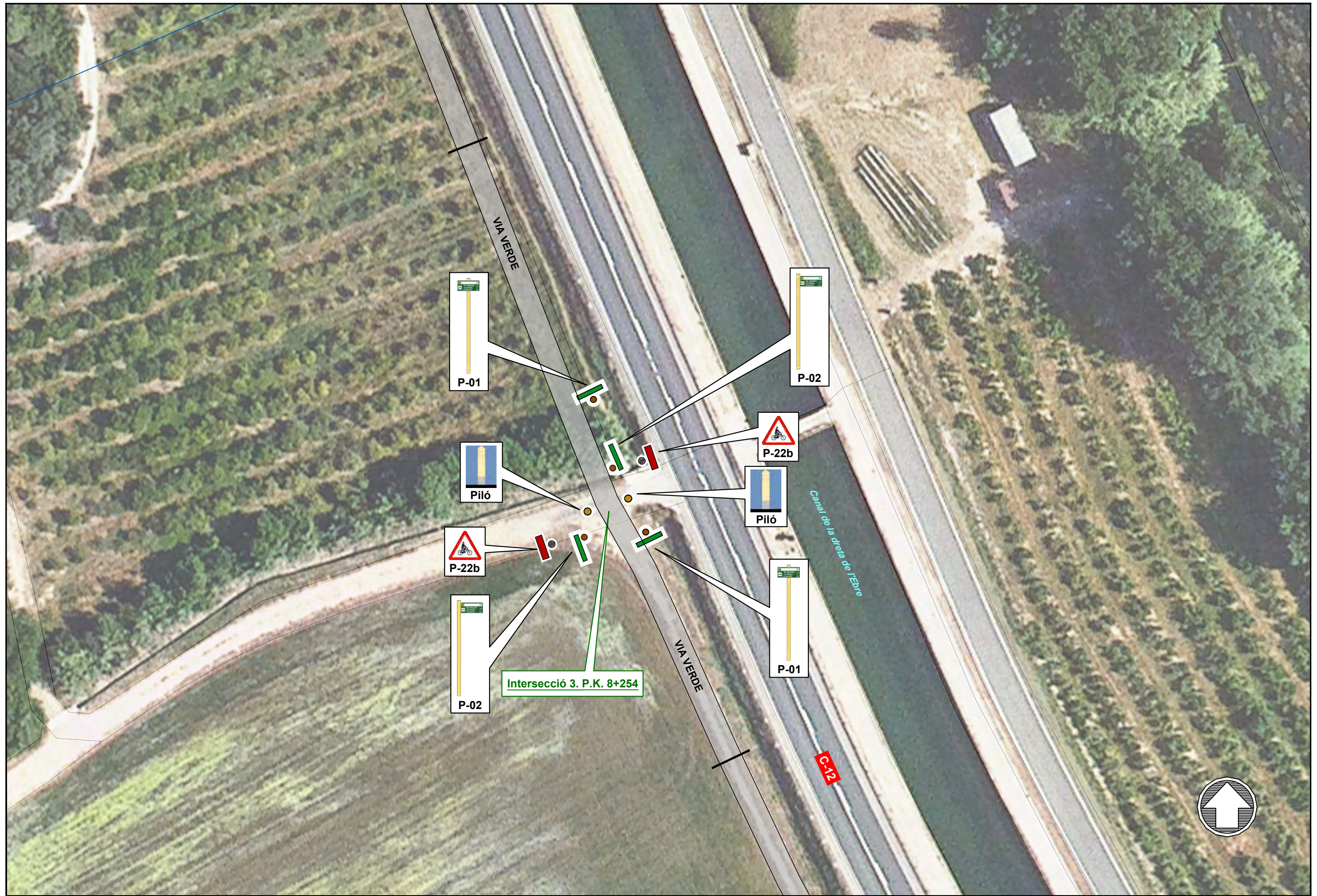


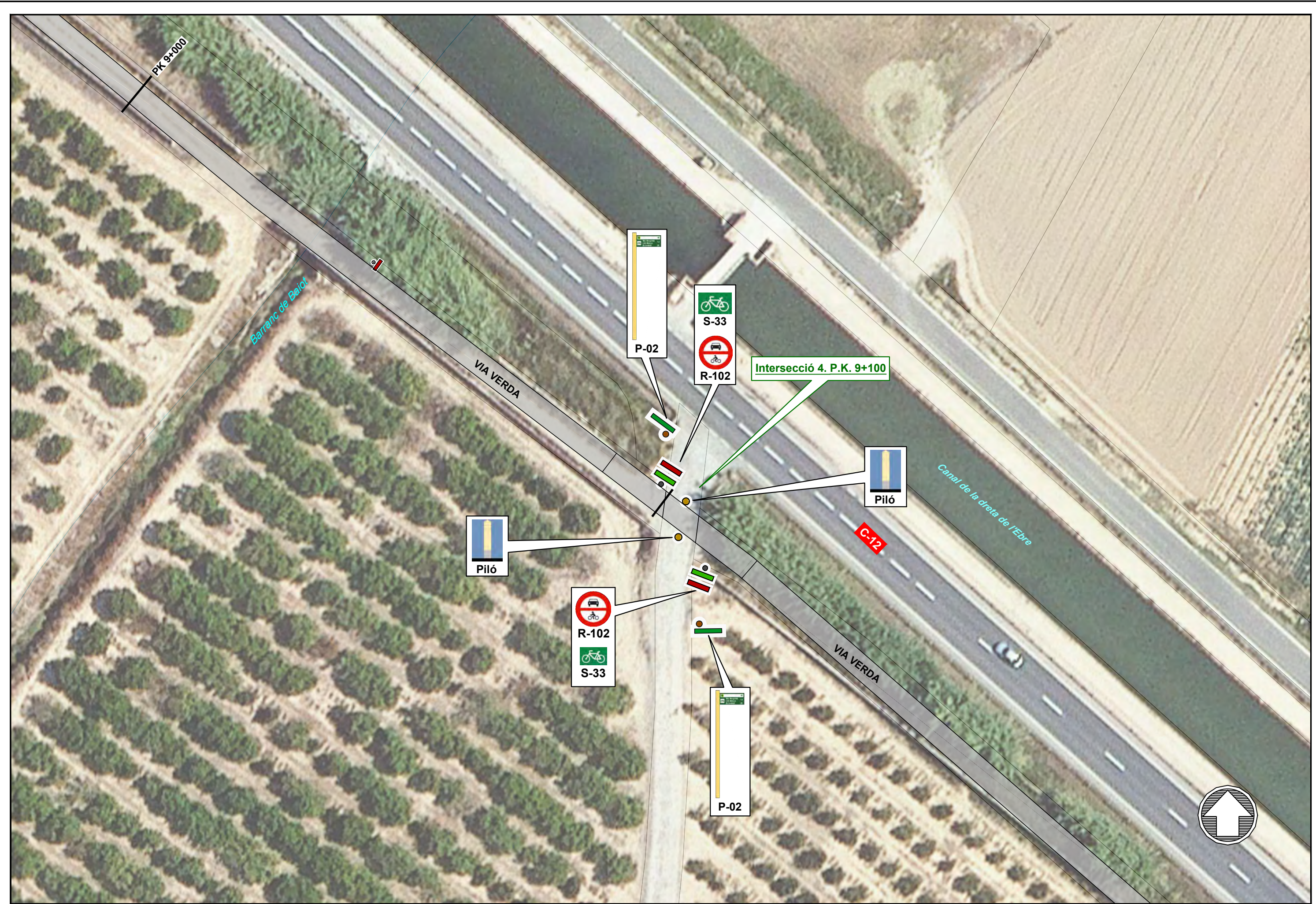
**PAS DE BICICLETES I VIANANTS ELEVAT**  
COTAS EN METRES

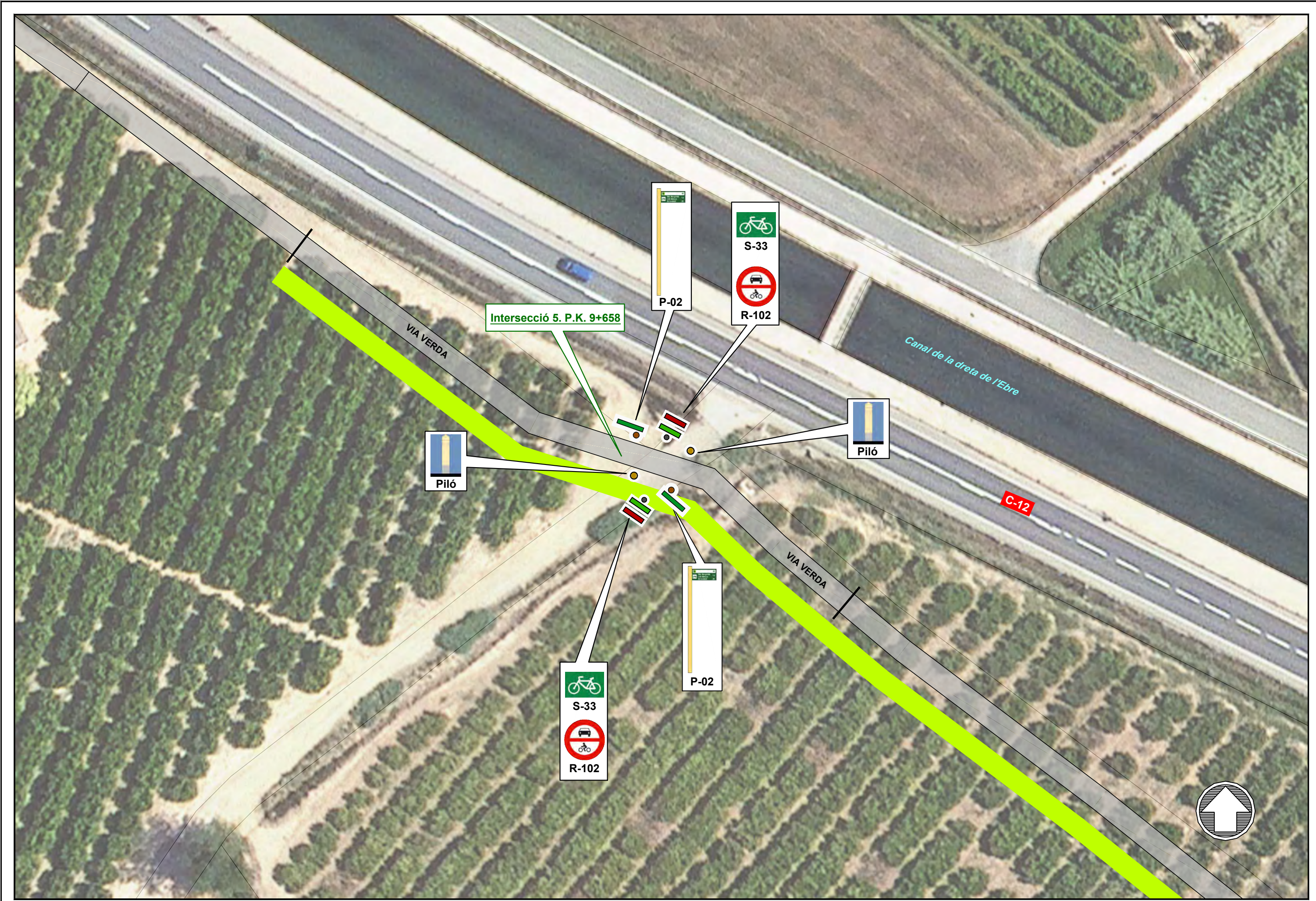


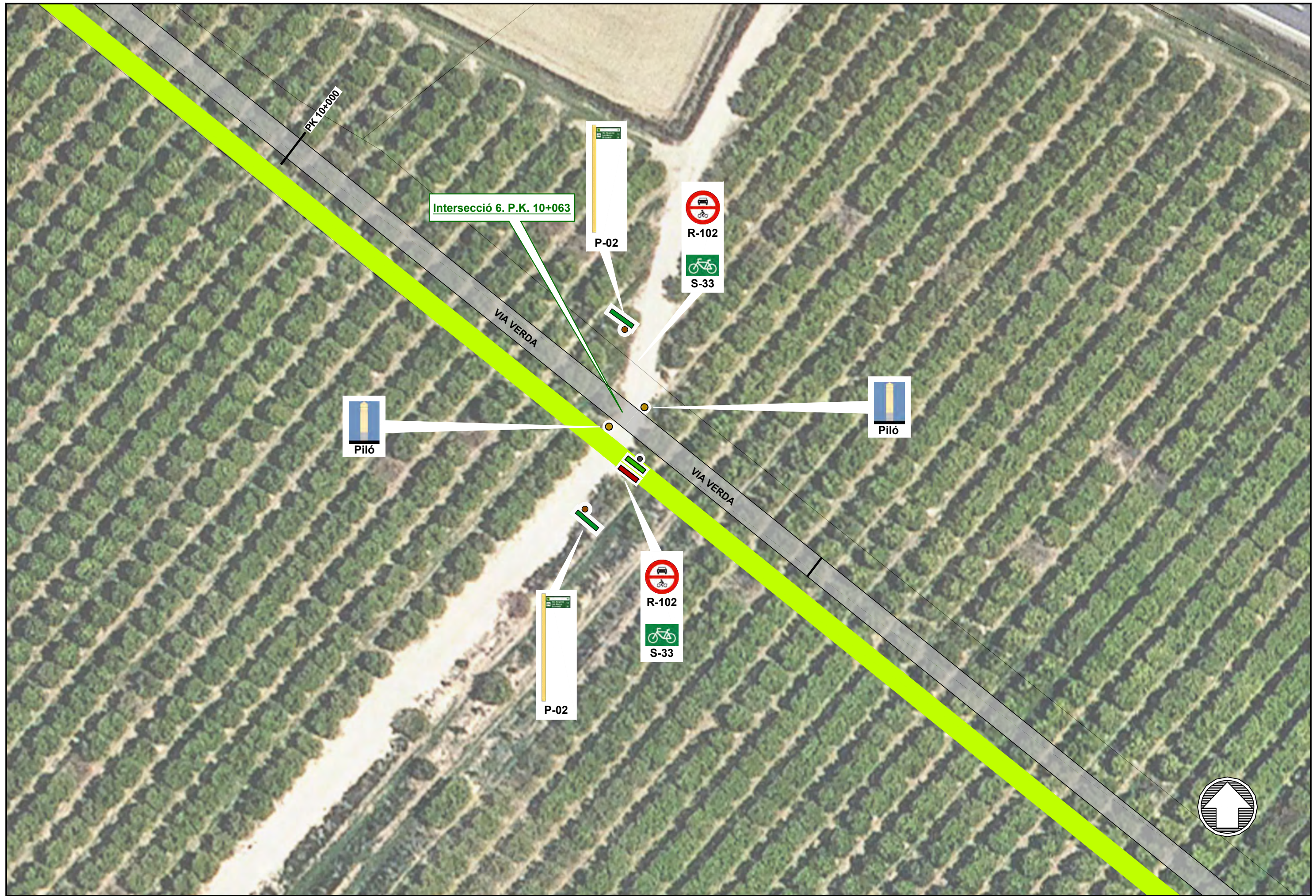
|  |                   |  |                    |  |   |  |                               |   |                    |                |
|--|-------------------|--|--------------------|--|---|--|-------------------------------|---|--------------------|----------------|
|  <b>DIPUTACIÓ DE TARRAGONA</b><br>SERVEI D'ASSISTÈNCIA AL TERRITORI | CLAU<br>P-06/2024 | TÍTOL DEL PROJECTE<br>EXTENSIÓ DE LA VIA VERDA DE LA VAL DE ZAFAN.<br>DE TORTOSA A LA RÀPITA. FASE 2 | DATA<br>ABRIL-2024 | EL CAP D'ÀREA DEL SAT<br>L'ENGINYER DE CAMINS, CANALS I PORTS<br>JALIME VIDAL GONZÁLEZ | EL CAP DEL SERVEI DE PROJECTES I OBRES<br>L'ENGINYER CIVIL<br>CARLOS LOZANO SANCHEZ | L'ENGINYER TÈCNIC D'OBRES PÚBLIQUES<br>MARTI SORIANO LÓPEZ | ESCALES<br>1/500<br>FORMAT A3 | TÍTOL DEL PLÀNOL<br>SENYALITZACIÓ EN INTERSECCIONS<br>INTERSECCIÓ 1. P.K. 6+100 | PLÀNOL NÚM.<br>9.3 | FULL<br>1 de 1 |
|--|-------------------|--|--------------------|--|---|--|-------------------------------|---|--------------------|----------------|













ENTORN DE TORRE DE LA CARROVA

Intersecció 7. P.K. 11+573

Pas de vianants-bicicletes elevat

Barreres abatibles efecte xicana

Barreres abatibles efecte xicana

VIA VERDA







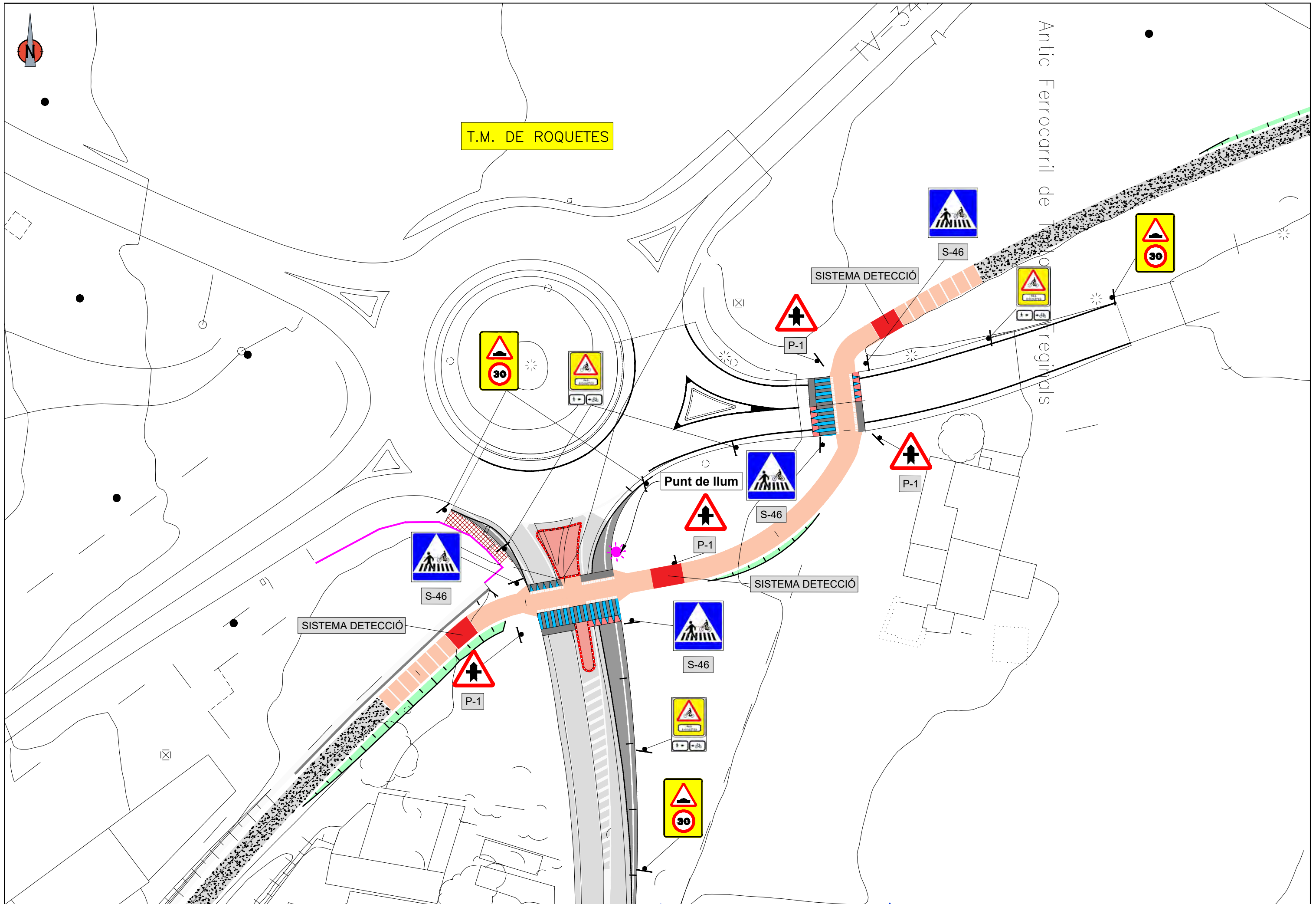




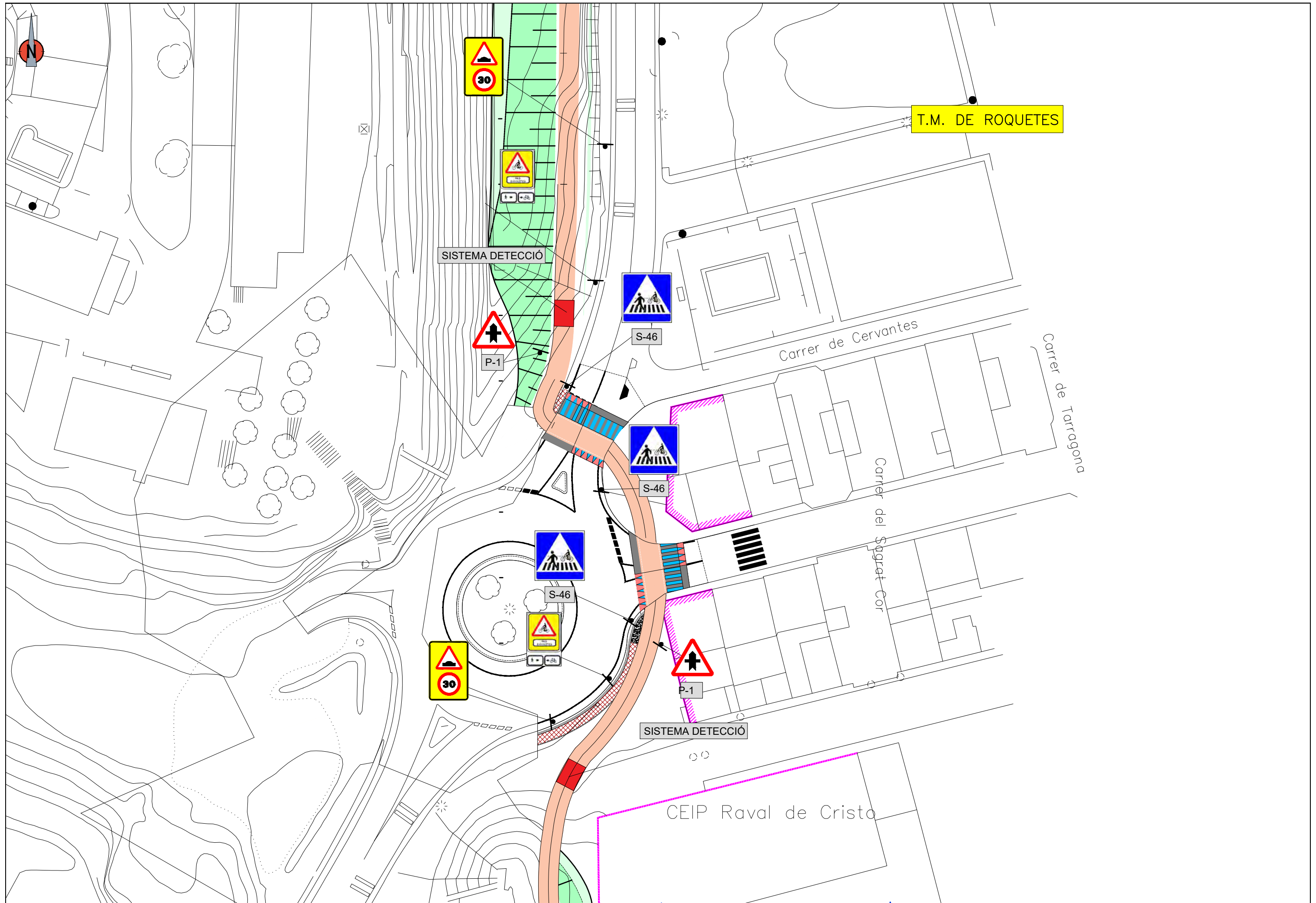










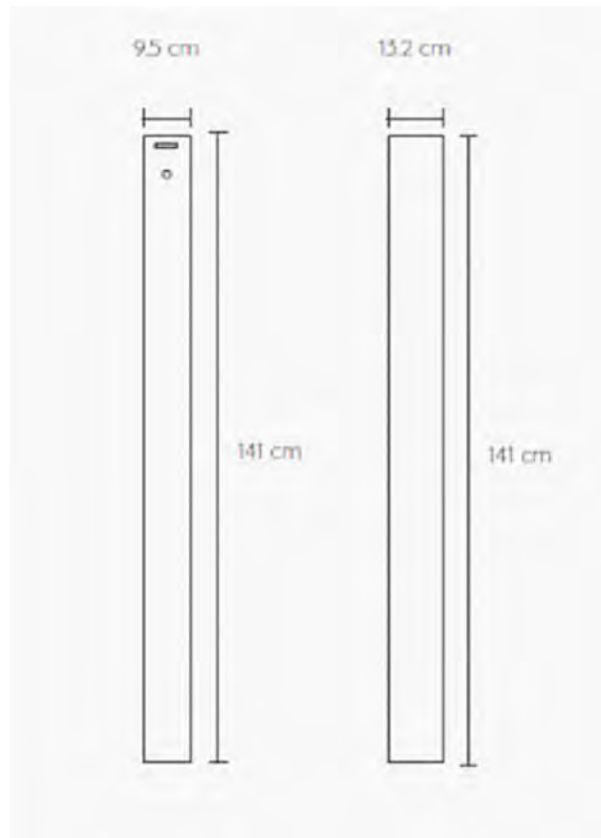


**SISTEMES D'AFORADORS**

PIRO EVO ENTORN NATURAL



SOBRE SUPORT DE FUSTA



COMPTADOR TIPUS ZELT AMB BUCLE ELECTROMAGNÈTIC



**TAKE YOUR SELFIE**



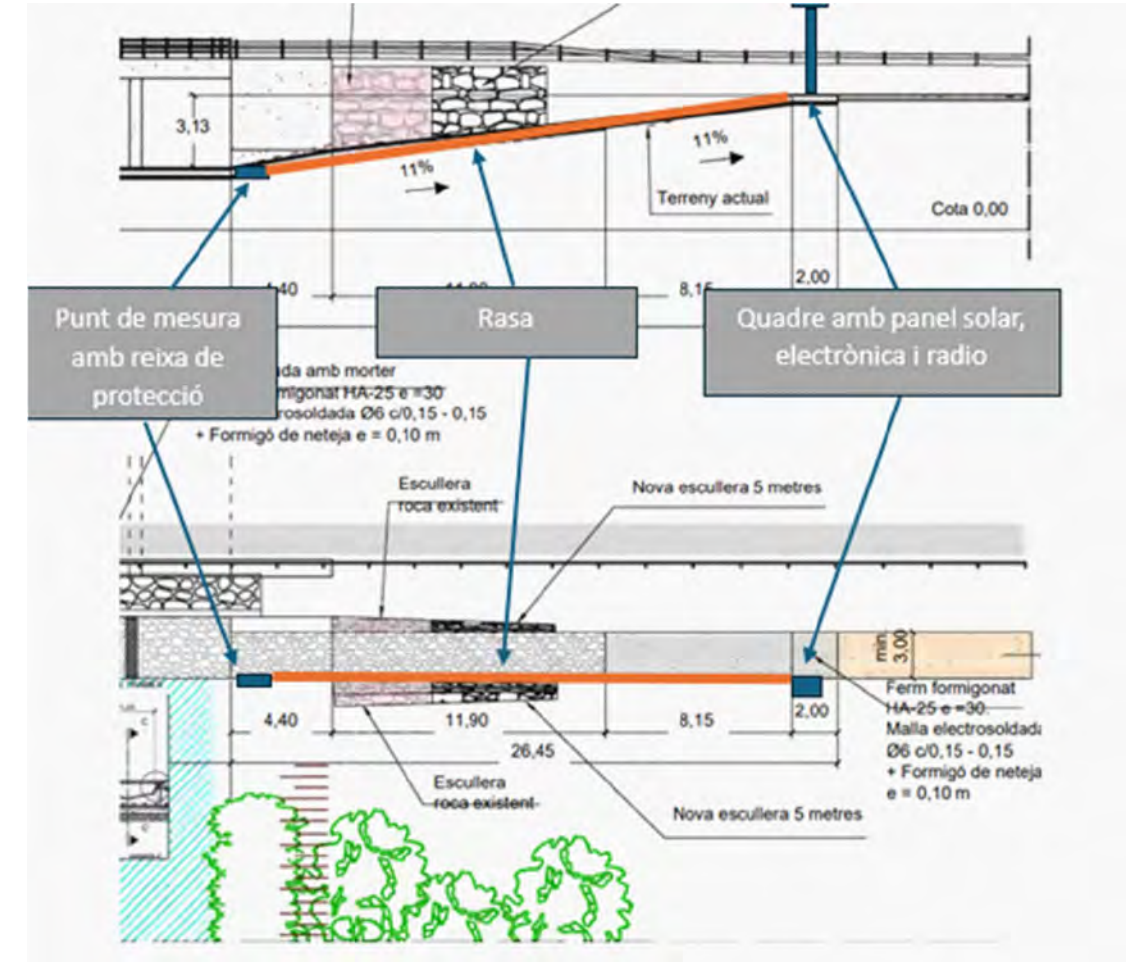
**TURS**  
take your selfie

**Ficha técnica del modelo TURS SW**

**APARCAMENTS SEGURS**  
Aparca bicicletes modular 10 usuaris



**SISTEMES D'ALERTA GUALS INUNDABLES**  
Sistema de senyalització al Barranc de la Galera



Sistema d'alerta aigua a la calçada



PILONES AUTOMÀTIQUES




| Ref.   | ØA  | B   | C   | D    | H    | H1   | Ø |
|--------|-----|-----|-----|------|------|------|---|
| H6004R | 220 | 274 | 750 | 1810 | 1460 | 1060 | 4 |
| H6008R | 220 | 274 | 750 | 1810 | 1460 | 1060 | 8 |

Model D220x 600 mm



SISTEMA DE SENYALITZACIO INTEL·LIGENT DE PASOS VIARIS









T.M. DE TORTOSA



| DADES CADASTRALS |         |           |                      |                              |
|------------------|---------|-----------|----------------------|------------------------------|
| N. Finca         | Polígon | Parcel·la | Referència Cadastral | Classificació del bé afectat |
| 28               | 89      | 9017      | 43157A08909017       | No urbanitzable              |

**LLEENDA**

- + — TERME MUNICIPAL
- LIMIT CADASTRAL
- CARTOGRAFIA
- EIX

FINCA RÚSTEGA

NÚM. FINCA NÚM. PARCEL·LA

EXPROPIACIÓ NO URBANITZABLE



T.M. DE TORTOSA



| DADES CADASTRALS |         |           |                      |                              |
|------------------|---------|-----------|----------------------|------------------------------|
| N. Finca         | Poligon | Parcel·la | Referencia Cadastral | Classificació del bé afectat |
| 28               | 89      | 9017      | 43157A08909017       | No urbanitzable              |
| 29               | 89      | 9018      | 43157A08909018       | No urbanitzable              |
| 30               | 89      | 9019      | 43157A08909019       | No urbanitzable              |

**LLEENDA**

- + — TERME MUNICIPAL
- LIMIT CADASTRAL
- CARTOGRAFIA
- EIX

FINCA RÚSTEGA

NÚM. FINCA

NÚM. POLIGON NÚM. PARCEL·LA

EXPROPIACIÓ NO URBANITZABLE

T.M. DE TORTOSA



| DADES CADASTRALS |         |           |                      |                              |
|------------------|---------|-----------|----------------------|------------------------------|
| N. Finca         | Poligon | Parcel·la | Referencia Cadastral | Classificació del bé afectat |
| 30               | 89      | 9019      | 43157A08909019       | No urbanitzable              |
| 30BIS            | 89      | 42        | 43157A08900042       | No urbanitzable              |
| 31               | 40      | 9001      | 43157A04009001       | No urbanitzable              |
| 32               | 40      | 11        | 43157A04000011       | No urbanitzable              |
| 33               | 40      | 13        | 43157A04000013       | No urbanitzable              |
| 34               | 40      | 16        | 43157A04000016       | No urbanitzable              |

**LLEGENDA**

- + — TERME MUNICIPAL
- LIMIT CADASTRAL
- CARTOGRAFIA
- EIX

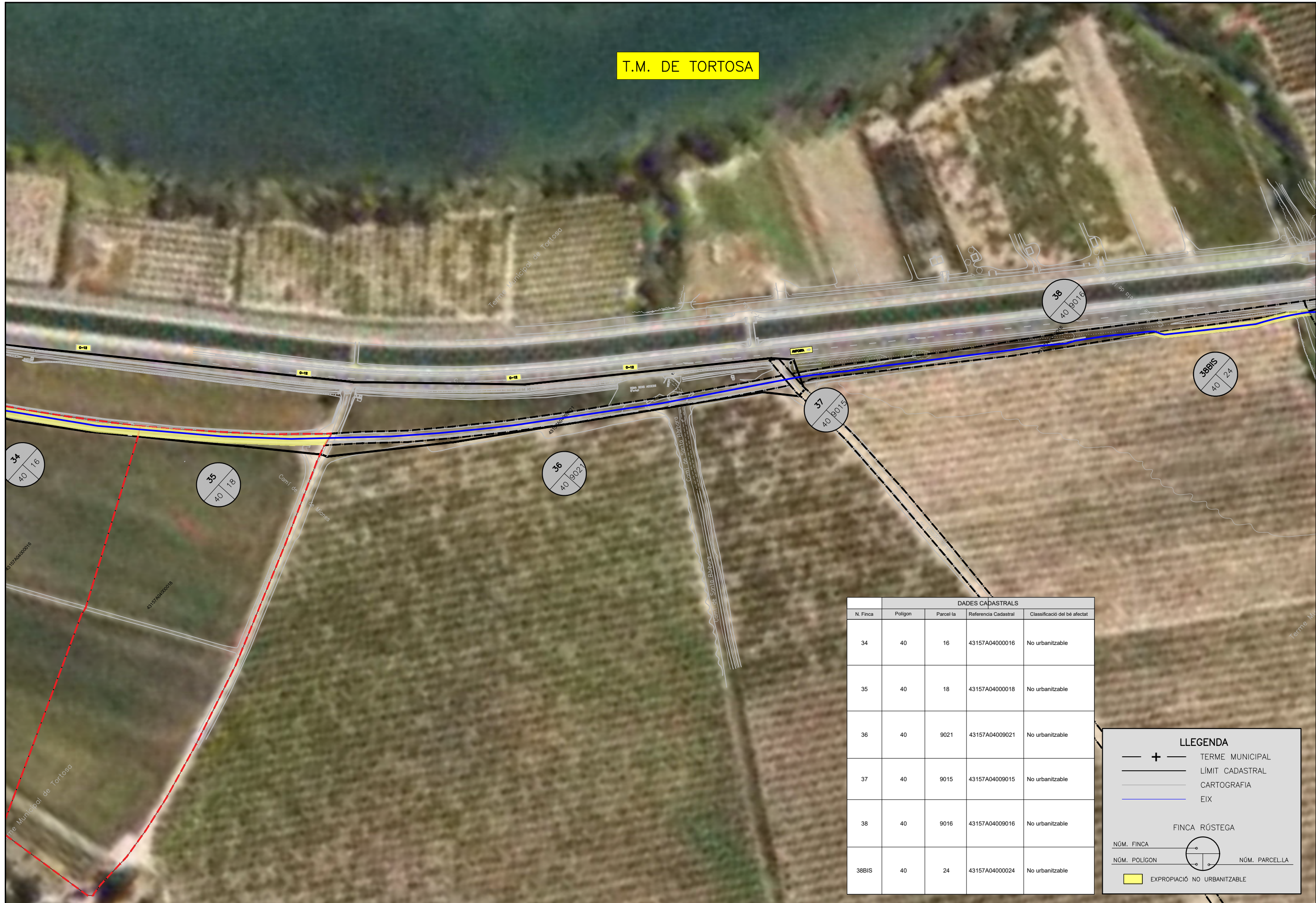
**FINCA RÚSTEGA**

NÚM. FINCA

NÚM. POLIGON NÚM. PARCEL·LA

EXPROPIACIÓ NO URBANITZABLE

T.M. DE TORTOSA



| DADES CADASTRALS |         |           |                      |                              |
|------------------|---------|-----------|----------------------|------------------------------|
| N. Finca         | Polígon | Parcel·la | Referència Cadastral | Classificació del bé afectat |
| 34               | 40      | 16        | 43157A04000016       | No urbanitzable              |
| 35               | 40      | 18        | 43157A04000018       | No urbanitzable              |
| 36               | 40      | 9021      | 43157A04009021       | No urbanitzable              |
| 37               | 40      | 9015      | 43157A04009015       | No urbanitzable              |
| 38               | 40      | 9016      | 43157A04009016       | No urbanitzable              |
| 38BIS            | 40      | 24        | 43157A04000024       | No urbanitzable              |

**LLEENDA**

- + — TERME MUNICIPAL
- LIMIT CADASTRAL
- CARTOGRAFIA
- EIX

**FINCA RÚSTEGA**

NÚM. FINCA

NÚM. POLÍGON NÚM. PARCEL·LA

EXPROPIACIÓ NO URBANITZABLE

T.M. DE TORTOSA



| DADES CADASTRALS |         |           |                      |                              |
|------------------|---------|-----------|----------------------|------------------------------|
| N. Finca         | Polígon | Parcel·la | Referència Cadastral | Classificació del bé afectat |
| 38BIS            | 40      | 24        | 43157A04000024       | No urbanitzable              |
| 39               | 39      | 9031      | 43157A03909031       | No urbanitzable              |
| 39BIS            | 40      | 27        | 43157A04000027       | No urbanitzable              |
| 40               | 39      | 9010      | 43157A03909010       | No urbanitzable              |
| 40BIS            | 40      | 9017      | 43157A04009017       | No urbanitzable              |
| 41               | 39      | 9012      | 43157A03909012       | No urbanitzable              |

**LLEGENDA**

- + — TERME MUNICIPAL
- LIMIT CADASTRAL
- CARTOGRAFIA
- EIX

FINCA RÚSTEGA

NÚM. FINCA

NÚM. POLÍGON NÚM. PARCEL·LA

EXPROPIACIÓ NO URBANITZABLE

T.M. DE TORTOSA

T.M. DE AMPOSTA



41  
39 9012

42  
1 9003

| DADES CADASTRALS |         |           |                      |                              |
|------------------|---------|-----------|----------------------|------------------------------|
| N. Finca         | Polígon | Parcel·la | Referència Cadastral | Classificació del bé afectat |
| 41               | 39      | 9012      | 43157A03909012       | No urbanitzable              |

| DADES CADASTRALS |         |           |                      |                              |
|------------------|---------|-----------|----------------------|------------------------------|
| N. Finca         | Polígon | Parcel·la | Referència Cadastral | Classificació del bé afectat |
| 42               | 1       | 9003K8    | 43014A00109003       | No urbanitzable              |

**LLEENDA**

- + — TERME MUNICIPAL
- + — LIMIT CADASTRAL
- CARTOGRAFIA
- EIX

**FINCA RÚSTEGA**

NÚM. FINCA

NÚM. POLÍGON NÚM. PARCEL·LA

EXPROPIACIÓ NO URBANITZABLE

T.M. DE AMPOSTA






| DADES CADASTRALS |         |           |                      |                              |
|------------------|---------|-----------|----------------------|------------------------------|
| N. Finca         | Polígon | Parcel·la | Referència Cadastral | Classificació del bé afectat |
| 42               | 1       | 9003      | 43014A00109003       | No urbanitzable              |
| 43 BIS           | 33      | 9001      | 43014A03309001       | No urbanitzable              |
| 44 BIS           | 33      | 43        | 43014A03300043       | No urbanitzable              |
| 46               | 34      | 9005      | 43014A03409005       | No urbanitzable              |
| 47               | 34      | 26        | 43014A03400026       | No urbanitzable              |

**LLEENDA**

- + — TERME MUNICIPAL
- LÍMIT CADASTRAL
- CARTOGRAFIA
- EIX

**FINCA RÚSTEGA**

NÚM. FINCA: 

NÚM. POLÍGON:  NÚM. PARCEL·LA: 

- EXPROPIACIÓ NO URBANITZABLE
- OCUPACIÓ TEMPORAL

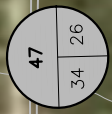
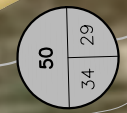
T.M. DE AMPOSTA

Terme Municipal de Amposta

Terme Municipal de Ampo

Terme Municipal de Amposta

Mas Reig



**LLEENDA**

- + — TERME MUNICIPAL
- LIMIT CADASTRAL
- CARTOGRAFIA
- EIX

**FINCA RÚSTEGA**

NÚM. FINCA

NÚM. POLIGON NÚM. PARCEL·LA

- EXPROPIACIÓ NO URBANITZABLE
- OCUPACIÓ TEMPORAL

| DADES CADASTRALS |         |           |                      |                              |
|------------------|---------|-----------|----------------------|------------------------------|
| N. Finca         | Poligon | Parcel·la | Referencia Cadastral | Classificació del bé afectat |
| 47               | 34      | 26        | 43014A03400026       | No urbanitzable              |
| 50               | 34      | 29        | 43014A03400029       | No urbanitzable              |



T.M. DE AMPOSTA



FINCA INNACCESSIBLE  
FORÇA PENDENTS  
DE S'ITAT DE VEGET

| DADES CADASTRALS |        |           |                      |                              |
|------------------|--------|-----------|----------------------|------------------------------|
| N. Finca         | Pòlgon | Parcel·la | Referència Cadastral | Classificació del bé afectat |
| 69               | 31     | 138       | 43014A03100138       | No urbanitzable              |
| 70               | 31     | 469       | 43014A03100469       | No urbanitzable              |
| 71               | 31     | 470       | 43014A03100470       | No urbanitzable              |
| 72               | 31     | 135       | 43014A03100135       | No urbanitzable              |
| 73               | 31     | 136       | 43014A03100136       | No urbanitzable              |

**LLEENDA**

- + — TERME MUNICIPAL
- LIMIT CADASTRAL
- CARTOGRAFIA
- EIX

FINCA RÚSTEGA

NÚM. FINCA

NÚM. PÒLIGON NÚM. PARCEL·LA

- EXPROPIACIÓ NO URBANITZABLE
- OCUPACIÓ TEMPORAL



T.M. DE AMPOSTA

87  
38 202

**LLEENDA**

- + — TERME MUNICIPAL
- LIMIT CADASTRAL
- CARTOGRAFIA
- EIX

FINCA RÚSTEGA

NÚM. FINCA 

NÚM. POLIGON  NÚM. PARCEL·LA

 EXPROPIACIÓ NO URBANITZABLE

| DADES CADASTRALS |         |           |                      |                              |
|------------------|---------|-----------|----------------------|------------------------------|
| N. Finca         | Poligon | Parcel·la | Referencia Cadastral | Classificació del bé afectat |
| 87               | 38      | 202       | 43014A03800202       | No urbanitzable              |

T.M. DE AMPOSTA



| DADES CADASTRALS |         |           |                      |                              |
|------------------|---------|-----------|----------------------|------------------------------|
| N. Finca         | Poligon | Parcel·la | Referencia Cadastral | Classificació del bé afectat |
| 98               | 52      | 9012      | 43014A05209012       | No urbanitzable              |
| 99               | 52      | 82        | 43014A05200082       | No urbanitzable              |
| 100              | 52      | 9005      | 43014A05209005       | No urbanitzable              |
| 101              | 23      | 6         | 43014A02300006       | No urbanitzable              |

**LLEENDA**

- + — TERME MUNICIPAL
- LIMIT CADASTRAL
- CARTOGRAFIA
- EIX

**FINCA RÚSTEGA**

NÚM. FINCA

NÚM. POLIGON NÚM. PARCEL·LA

EXPROPIACIÓ NO URBANITZABLE

T.M. DE AMPOSTA

Terme Municipal de A...



**LLEENDA**

- TERME MUNICIPAL
- LIMIT CADASTRAL
- CARTOGRAFIA
- EIX

**FINCA RÚSTEGA**

NÚM. FINCA

NÚM. POLIGON NÚM. PARCEL·LA

EXPROPIACIÓ NO URBANITZABLE

| DADES CADASTRALS |         |           |                      |                              |
|------------------|---------|-----------|----------------------|------------------------------|
| N. Finca         | Poligon | Parcel·la | Referencia Cadastral | Classificació del bé afectat |
| 101              | 23      | 6         | 43014A02300006       | No urbanitzable              |



T.M. DE AMPOSTA



| DADES CADASTRALS |         |           |                      |                              |
|------------------|---------|-----------|----------------------|------------------------------|
| N. Finca         | Poligon | Parcel·la | Referencia Cadastral | Classificació del bé afectat |
| 101              | 23      | 6         | 43014A02300006       | No urbanitzable              |

**LLEENDA**

- + — TERME MUNICIPAL
- — — LIMIT CADASTRAL
- — — CARTOGRAFIA
- — — EIX

FINCA RÚSTEGA

NÚM. FINCA

NÚM. POLIGON

NÚM. PARCEL·LA

EXPROPIACIÓ NO URBANITZABLE



T.M. DE AMPOSTA



**LLEENDA**

- TERME MUNICIPAL
- LIMIT CADASTRAL
- CARTOGRAFIA
- EIX

**FINCA RÚSTEGA**

NÚM. FINCA

NÚM. POLIGON NÚM. PARCEL·LA

EXPROPIACIÓ NO URBANITZABLE

| DADES CADASTRALS |         |           |                      |                              |
|------------------|---------|-----------|----------------------|------------------------------|
| N. Finca         | Poligon | Parcel·la | Referencia Cadastral | Classificació del bé afectat |
| 101              | 23      | 6         | 43014A02300006       | No urbanitzable              |



T.M. DE AMPOSTA

101  
23  
6

**LLEGENDA**

- + — TERME MUNICIPAL
- LIMIT CADASTRAL
- CARTOGRAFIA
- EIX

FINCA RÚSTEGA

NÚM. FINCA 

NÚM. POLIGON  NÚM. PARCEL·LA

 EXPROPIACIÓ NO URBANITZABLE

| DADES CADASTRALS |         |           |                      |                              |
|------------------|---------|-----------|----------------------|------------------------------|
| N. Finca         | Poligon | Parcel·la | Referencia Cadastral | Classificació del bé afectat |
| 101              | 23      | 6         | 43014A02300006       | No urbanitzable              |

T.M. DE AMPOSTA

T.M. DE LA RAPITA





| DADES CADASTRALS |         |           |                      |                              |
|------------------|---------|-----------|----------------------|------------------------------|
| N. Finca         | Poligón | Parcel·la | Referència Cadastral | Classificació del bé afectat |
| 101              | 23      | 6         | 43014A02300006       | No urbanitzable              |
| 105              | 23      | 393       | 43014A02300393       | No urbanitzable              |
| 106              | 23      | 277       | 43014A02300277       | No urbanitzable              |


**LLEGENDA**

- + — TERME MUNICIPAL
- LIMIT CADASTRAL
- CARTOGRAFIA
- EIX

**FINCA RÚSTEGA**

NÚM. FINCA 

NÚM. POLIGÓN  NÚM. PARCEL·LA

 EXPROPIACIÓ NO URBANITZABLE

T.M. DE LA RAPITA



| DADES CADASTRALS |        |           |                      |                              |
|------------------|--------|-----------|----------------------|------------------------------|
| N. Finca         | Pòlgon | Parcel·la | Referència Cadastral | Classificació del bé afectat |
| 111              | 15     | 9006      | 43138A01509006       | No urbanitzable              |
| 112              | 15     | 2         | 43138A01500002       | No urbanitzable              |
| 113              | 15     | 11        | 43138A01500011       | No urbanitzable              |
| 114              | 15     | 10        | 43138A01500010       | No urbanitzable              |
| 115              | 15     | 16        | 43138A01500016       | No urbanitzable              |
| 116              | 15     | 17        | 43138A01500017       | No urbanitzable              |
| 117              | 15     | 18        | 43138A01500018       | No urbanitzable              |
| 118              | 15     | 25        | 43138A01500025       | No urbanitzable              |
| 119              | 15     | 26        | 43138A01500026       | No urbanitzable              |
| 120              | 15     | 27        | 43138A01500027       | No urbanitzable              |
| 122              | 15     | 207       | 43138A01500207       | No urbanitzable              |

**LLEGENDA**

- + — TERME MUNICIPAL
- LIMIT CADASTRAL
- CARTOGRAFIA
- EIX

**FINCA RÚSTEGA**

NÚM. FINCA

NÚM. POLÍGON NÚM. PARCEL·LA

EXPROPIACIÓ NO URBANITZABLE



T.M. DE LA RAPITA



| DADES CADASTRALS |         |           |                      |                              |
|------------------|---------|-----------|----------------------|------------------------------|
| N. Finca         | Poligón | Parcel·la | Referencia Cadastral | Classificació del bé afectat |
| 120              | 15      | 27        | 43138A01500027       | No urbanitzable              |
| 121              | 15      | 32        | 43138A01500032       | No urbanitzable              |
| 122              | 15      | 207       | 43138A01500207       | No urbanitzable              |

**LLEENDA**

- + — TERME MUNICIPAL
- LIMIT CADASTRAL
- CARTOGRAFIA
- EIX

**FINCA RÚSTEGA**

NÚM. FINCA

NÚM. POLIGÓN NÚM. PARCEL·LA

EXPROPIACIÓ NO URBANITZABLE